



Oregon Water Resources Department
 725 Summer Street NE, Suite A
 Salem Oregon 97301-1266
 (503) 986-0900
 www.wrd.state.or.us

Application for District Permanent Water Right

Transfer

Please type or print legibly in dark ink. If your application is incomplete or inaccurate, we will return it to you. If any requested information does not apply to your application, insert "N/A" to indicate "Not Applicable." As you complete this form, please refer to notes and guidance included on the application. A summary of review criteria and procedures that are generally applicable to the application is available at www.wrd.state.or.us/OWRD/PUBS/forms.shtml#app_criteria_review.

Change in Place of Use Only

1A. APPLICANT INFORMATION

IRRIGATION DISTRICT LACOMB IRRIGATION DISTRICT		PHONE NO. 541-451-1588	ADDITIONAL CONTACT NO. 541-409-0245
ADDRESS P.O. BOX 2485			FAX NO.
CITY LEBANON	STATE OR	ZIP 97355	E-MAIL LACOMBLID@YAHOO.COM
BY PROVIDING AN E-MAIL ADDRESS, CONSENT IS GIVEN TO RECEIVE ALL CORRESPONDENCE FROM THE DEPARTMENT ELECTRONICALLY. COPIES OF THE FINAL ORDER DOCUMENTS WILL ALSO BE MAILED.			

1B. AGENT INFORMATION

AGENT/BUSINESS NAME JULIE MCKINNON		PHONE NO. 541-409-0245	ADDITIONAL CONTACT NO. 541-451-1588
ADDRESS 40668 BAPTIST CHURCH DRIVE			FAX NO.
CITY LEBANON	STATE OR	ZIP 97355	E-MAIL LACOMBLID@YAHOO.COM
BY PROVIDING AN E-MAIL ADDRESS, CONSENT IS GIVEN TO RECEIVE ALL CORRESPONDENCE FROM THE DEPARTMENT ELECTRONICALLY. COPIES OF THE FINAL ORDER DOCUMENTS WILL ALSO BE MAILED.			

2. PROPOSED CHANGE(S) TO WATER RIGHT(S)

- List **all** water rights to be affected by this transfer. Indicate the certificate, permit, decree or other identifying number(s) in the table below: *(Attach additional pages as necessary.)*

	Certificate	Permit / Previous Transfer	Decree
1.	77249 72469	-	PRIMARY
2.	88217	-	PRIMARY
3.		-	
4.		-	
5.		-	
6.		-	

RECEIVED
 DEC 27 2019

3. ATTACHMENTS

Check each of the following **attachments** included with this application. The application will be returned if all required attachments are not included.


<p>Supplemental Form A – Description of Proposed Change(s) to a Water Right <input checked="" type="checkbox"/> A separate Supplemental Form A is enclosed for each water right to be affected by this transfer.</p> <p>Map <input checked="" type="checkbox"/> Permanent Transfer A map meeting the requirements of OAR 690-385-3300 must be included but need not be prepared by a Certified Water Right Examiner (CWRE).</p>	<p>Fees: <input checked="" type="checkbox"/> Amount enclosed: \$ <u>1680.⁰⁰</u> See the Department's Fee Schedule at www.wrd.state.or.us or call (503) 986-0900.</p> <p>Land Use Compatibility Statement <input checked="" type="checkbox"/> The Land Use Information Form is not required if water is to be diverted, conveyed and/or used only on federal lands or if ALL of the following apply: a) a change in place of use only, b) a change that does not involve the placement or modification of structures, c) the use of water is for irrigation only and d) the use is located within an irrigation district or an exclusive farm use zone.</p>
---	--


4. SIGNATURES


The district certifies the following:

- (1) The water rights proposed for transfer are water rights subject to transfer and are not subject to forfeiture for nonuse under ORS 540.610;
- (2) Each user affected by the proposed transfer has provided written authorization for the transfer and such authorization is on file with the district; and
- (3) On behalf of the district, I affirm to the best of my knowledge the information contained in this application is true and accurate.


District Manager signature

 12/24/19
name (print) date

OR

Authorized District Representative signature

 12/24/19
name (print) date

Before submitting your application to the Department, be sure you have:

- Answered each question completely.
- Included all the required attachments.
- Included a check payable to the Oregon Water Resources Department for the appropriate amount.

RECEIVED
DEC 27 2019

OWRD
April 2017



District Permanent Water Right Transfer Application

Supplemental Form A

DESCRIPTION OF PROPOSED CHANGE(S) TO A WATER RIGHT

List only one water right per page. A **separate Supplemental Form A must be completed for each** certificate, permit, decree, or other right involved in the proposed transfer.

Attach additional copies of Supplemental Form A as needed to describe other certificates, permits, decrees or other rights involved in this transfer.

1. CURRENT WATER RIGHT INFORMATION

Water Right Subject to Transfer (check and complete one of the following):

<input checked="" type="checkbox"/> Certificated Right	72469	
	Certificate Number	
<input type="checkbox"/> Adjudicated, Non-certificated Right	_____	Page Number
	Name of Decree	
<input type="checkbox"/> Permit for which Proof has been Approved	-	Date Claim of Beneficial Use Submitted
	Permit Number	
<input type="checkbox"/> Transferred Right for which Proof has been Filed	-	Date Claim of Beneficial Use Submitted
	Previous Transfer Number	
<input type="checkbox"/> Permit for Supplemental Irrigation	-	
	Permit Number	

- Name on Permit, Certificate, or Decree: Lacomb Irrigation District
- Priority Date(s): January 20, 1932

If there are **multiple Priority Dates** identified on the water right, any information provided in Supplemental Form A of this application must identify which priority date is associated with each of the authorized points of diversion or appropriation and places of use.

Source(s) of Water to be Affected by Transfer: Crabtree Creek

Tributary to: South Santiam River

- Are there **other water rights**, Permits or Ground Water Registrations associated with this land?
 Yes No

If “Yes”, what are the Permit, Registration or Certificate Numbers? 88217

Any “layered” water use or a right that is supplemental to a primary right proposed for transfer **must be included in the transfer or be cancelled.**

RECEIVED

REVISED 2/1/2010 0019

OWRD

▪ Certificate Number or other identifying number: 72469

The following information must be provided only for those points of diversion or appropriation that are involved in the transfer.

If a point of diversion or appropriation is not numbered on the decree or water right certificate or permit, assign it a unique number in the following table (e.g. POD #1 or POA(well) #1). Use the number to refer to the point of diversion or appropriation serving the place of use described in Tables I and II. Note: Permanent district transfers do not allow for a change in point of diversion or appropriation to serve the proposed place of use.

Government lot and donation land claim numbers must be included in the table below **only** if the information is reflected on the existing water right.

Location of Existing Authorized Point(s) of Diversion (POD) or Appropriation (POA):
 (i.e., the allowed point(s) of diversion or appropriation listed on the water right for the "FROM" or "OFF" lands)

AUTHORIZED POINT(S) of DIVERSION (POD) or APPROPRIATION (POA)							
POD# or POA#	TWP	RNG	SEC	QQ	DLC	GOV'T LOT	MEASURED DISTANCES
1	11 S	1 E	25	NW SE			1220 Feet South and 2670 ft. East from the West Quarter Corner of Section 25

RECEIVED
 DEC 27 2019
 OWRD

▪ Certificate Number or other identifying number: 72469

Provided the district filed notice of a change in place of use pursuant to OAR 690-385-4100, reference the District Internal Notice Number (DINN) used to describe the change(s) to be made permanent by this transfer.
 Government lot (GOV'T LOT) and donation land claim numbers (DLC) must be included in the tables below only if the information is reflected on the existing water right.

TABLE I. - AUTHORIZED PLACE OF USE

POD# or POA#	PRIORITY DATE	USE	LEGAL DESCRIPTION							ACRES	USER NAME	DINN	
			TWP	RNG	SEC	QQ	DLC	GOV'T LOT	TAX LOT				
												SEE ATTACHED	
TOTAL:													

RECEIVED
 DEC 9 7 2019
 OWRD

TABLE 1. AUTHORIZED PLACE OF USE Certificate 72469

Cert/Decree	Cert/Perfm	Transfer #	POD	USE	TWP	RNG	SEC	QQ	LOI	ACRES	USER NAME	DLC
<u>PRIMARY</u>	<u>SUPP</u>											
72469	88217	T-2019-001	#1	IRRIG	11	1W	9	NE/SW	600	6.00	Cawrse, Frank	
72469	88217	T-2019-001	#1	IRRIG	11	1W	9	NW/SW	600	11.00	Cawrse, Frank	
72469	88217	T-2019-001	#1	IRRIG	11	1W	9	NW/SW	601	3.00	Cawrse, Frank	
72469	88217	T-2019-001	#1	IRRIG	11	1W	14	SW/SW	702	9.80	Johnson, Dan/Sandy	
72469	88217	T-2019-001	#1	IRRIG	11	1W	26	SE/NW	402	12.50	Paine, Jason/Taylor/Pam	
72469	88217	T-2019-001	#1	IRRIG	11	1E	19	SE/NW	500	7.40	Beaumont, Alma	
72469	88217	T-2019-002	#1	IRRIG	11	1W	25	NW/SE	1100	6.50	Wiggins, Carol	
										56.20	Total	

RECEIVED
 DEC 27 2019
 OWRD

TABLE 1.		Proposed		PLACE OF USE				Certificate 72469					
Cert/Decree	PRIMARY	Cert/Perm	SUPP	Transfer #	POD	USE	TWP	RNG	SEC	QQ	LOT	ACRES	USER NAME
72469	PRIMARY		SUPP	Transfer #	POD	USE	TWP	RNG	SEC	QQ	LOT	ACRES	USER NAME
			88217	T-2019-001	#1	IRRIG	11	1W	9	SE/SW	600	2.00	Cawrse, Frank
			88217	T-2019-001	#1	IRRIG	11	1W	10	NE/SW	206	1.00	McCall, Marti
			88217	T-2019-001	#1	IRRIG	11	1W	13	SE/SW	602	4.00	Berger, David
			88217	T-2019-001	#1	IRRIG	11	1W	13	NE/SW	204	1.00	Nelson, Leon C./Crockett, Carol A.
			88217	T-2019-001	#1	IRRIG	11	1W	14	NE/SE	909	2.00	Kizer, Mike/Sheryl
			88217	T-2019-001	#1	IRRIG	11	1W	14	SW/SE	804	1.00	Hansen, Arlyn
			88217	T-2019-001	#1	IRRIG	11	1W	15	NE/NW	206	0.70	Brunette, Chris
			88217	T-2019-001	#1	IRRIG	11	1W	15	NW/NE	206	1.80	Brunette, Chris
			88217	T-2019-001	#1	IRRIG	11	1W	15	NE/NW	314	3.00	Spahn, Margaret/Markowitz, Don
			88217	T-2019-001	#1	IRRIG	11	1W	24	NW/NW	1100	20.90	Peaster, Martin/Rose
			88217	T-2019-001	#1	IRRIG	11	1W	36	NE/NE	105	4.00	Borntrager, Marvin/Kristi
			88217	T-2019-001	#1	IRRIG	11	1E	19	NW/NW	800	2.00	Patterson, Gloria
			88217	T-2019-001	#1	IRRIG	11	1E	21	SW/SE	2500	1.80	Fewx, Jacob/Julianna
			88217	T-2019-001	#1	IRRIG	11	1E	30	SW/NW	1000	2.50	McKinnon, Scott/Soph
			88217	T-2019-001	#1	IRRIG	11	1E	30	SW/NW	1002	2.00	Black, David/Tracy
			88217	T-2019-002	#1	IRRIG	11	1W	24	NW/NW	1100	6.50	Peaster, Martin/Rose
												56.20	Total

RECEIVED

DEC 27 2019

OWRD



District Permanent Water Right Transfer Application

Supplemental Form A

DESCRIPTION OF PROPOSED CHANGE(S) TO A WATER RIGHT

List only one water right per page. A **separate Supplemental Form A must be completed for each** certificate, permit, decree, or other right involved in the proposed transfer.

Attach additional copies of Supplemental Form A as needed to describe other certificates, permits, decrees or other rights involved in this transfer.

1. CURRENT WATER RIGHT INFORMATION

Water Right Subject to Transfer (check and complete one of the following):

<input checked="" type="checkbox"/> Certificated Right	88217	
	Certificate Number	
<input type="checkbox"/> Adjudicated, Non-certificated Right	_____	Page Number
	Name of Decree	
<input type="checkbox"/> Permit for which Proof has been Approved	-	Date Claim of Beneficial Use Submitted
	Permit Number	
<input type="checkbox"/> Transferred Right for which Proof has been Filed	-	Date Claim of Beneficial Use Submitted
	Previous Transfer Number	
<input type="checkbox"/> Permit for Supplemental Irrigation	-	
	Permit Number	

- Name on Permit, Certificate, or Decree: Lacomb Irrigation District
- Priority Date(s): MAY 10, 1965

If there are **multiple Priority Dates** identified on the water right, any information provided in Supplemental Form A of this application must identify which priority date is associated with each of the authorized points of diversion or appropriation and places of use.

Source(s) of Water to be Affected by Transfer: Crabtree Creek

Tributary to: South Santiam River

- Are there **other water rights**, Permits or Ground Water Registrations associated with this land?
 Yes No

If “**Yes**”, what are the Permit, Registration or Certificate Numbers? 72469

Any “layered” water use or a right that is supplemental to a primary right proposed for transfer **must be included in the transfer or be cancelled.**

RECEIVED
 DEC 27 2019
 revised - 2/1/2010
 OWRD

▪ Certificate Number or other identifying number: 88217

The following information must be provided only for those points of diversion or appropriation that are involved in the transfer.

If a point of diversion or appropriation is not numbered on the decree or water right certificate or permit, assign it a unique number in the following table (e.g. POD #1 or POA(well) #1). Use the number to refer to the point of diversion or appropriation serving the place of use described in Tables I and II. Note: Permanent district transfers do not allow for a change in point of diversion or appropriation to serve the proposed place of use.

Government lot and donation land claim numbers must be included in the table below only if the information is reflected on the existing water right.

Location of Existing Authorized Point(s) of Diversion (POD) or Appropriation (POA):
(i.e., the allowed point(s) of diversion or appropriation listed on the water right for the "FROM" or "OFF" lands)

AUTHORIZED POINT(S) OF DIVERSION (POD) or APPROPRIATION (POA)							
POD# or POA#	TWP	RNG	SEC	QQ	DLC	GOV'T LOT	MEASURED DISTANCES
1	11 S	1 E	25	NW SE			1220 Feet South and 2670 ft. East from the West Quarter Corner of Section 25

RECEIVED
DEC 27 2019
OWRD

▪ Certificate Number or other identifying number: 88217

Provided the district filed notice of a change in place of use pursuant to OAR 690-385-4100, reference the District Internal Notice Number (DINN) used to describe the change(s) to be made permanent by this transfer.
 Government lot (GOV" T LOT) and donation land claim numbers (DLC) must be included in the tables below only if the information is reflected on the existing water right.

TABLE I. - AUTHORIZED PLACE OF USE												
POD# or POA#	PRIORITY DATE	USE	LEGAL DESCRIPTION							ACRES	USER NAME	DINN
			TWP	RNG	SEC	QQ	DLC	GOV" T LOT	TAX LOT			
											SEE ATTACHED	n0
TOTAL:												

RECEIVED
 DEC 27 2019
 OWRD

LACOMB IRRIGATION DISTRICT

TABLE 1. AUTHORIZED Place of USE Certificate 88217

PRIMARY	DINN#	POD	USE	IWP	RNG	SEC	QQ	LOT	ACRES	USER NAME
88217	2019-001	#1	IRRIG	11	1W	23	SE/SE	601	8.50	Lindner, John/Donna
88217	2019-001	#1	IRRIG	11	1W	24	SW/SW	1301	31.50	Lindner, John/Donna
									40.00	Total

Received by OWRD

JAN 13 2020

Salem, OR

T-13340

Certificate Number or other identifying number: 88217

TABLE II. - PROPOSED PLACE OF USE													
POD / POA #	PRIORITY DATE	USE	LEGAL DESCRIPTION							ACRES	USER NAME	DINN	
			TWP	RNG	SEC	QQ	DLC	GOV'T LOT	TAX LOT				
												SEE ATTACHED	
TOTAL:													

RECEIVED
 DEC 27 2019
 OWRD

TABLE 1. PROPOSED

<u>Cert/Perm</u>	<u>DINN #</u>	<u>POD</u>	<u>USE</u>	<u>TWP</u>	<u>RNG</u>	<u>SEC</u>	<u>QQ</u>	<u>LOT</u>	<u>ACRES</u>	<u>USER NAME</u>
88217	2019-001	#1	IRRIG	11	1W	9	SW/NE	205	9.50	Zwick, Gary/Cynthia & Lewis, Virginia
88217	2019-001	#1	IRRIG	11	1W	9	NW/NE	205	0.50	Zwick, Gary/Cynthia & Lewis, Virginia
88217	2019-001	#1	IRRIG	11	1W	13	SE/NW	207	5.00	Spencer, Randy/Melinda
88217	2019-001	#1	IRRIG	11	1W	13	NW/NW	100	5.00	Roberts, Richard/Nancy
88217	2019-001	#1	IRRIG	11	1W	15	NW/NE	203	3.10	Temp, Eric/Teresa
88217	2019-001	#1	IRRIG	11	1W	15	SW/NE	203	11.90	Temp, Eric/Teresa
88217	2019-001	#1	IRRIG	11	1W	24	NW/NW	1100	5.00	Peaster, Martin/Rose
									40.00	Total

Received by OWRD

JAN 13 2020

Salem, OR

T-13340