



Oregon Water Resources Department
 725 Summer Street NE, Suite A
 Salem Oregon 97301-1266
 (503) 986-0900
 www.wrd.state.or.us

Application for District Permanent Water Right Transfer

Please type or print legibly in dark ink. If your application is incomplete or inaccurate, we will return it to you. If any requested information does not apply to your application, insert "N/A" to indicate "Not Applicable." As you complete this form, please refer to notes and guidance included on the application. A summary of review criteria and procedures that are generally applicable to the application is available at www.wrd.state.or.us/OWRD/PUBS/forms.shtml#app_criteria_review.

Change in Place of Use Only

1A. APPLICANT INFORMATION

IRRIGATION DISTRICT Talent Irrigation District			PHONE NO. 541-535-1529	ADDITIONAL CONTACT NO.
ADDRESS PO Box 467				FAX NO. 541-535-4108
CITY Talent	STATE OR	ZIP 97540	E-MAIL tid@talentid.org	
BY PROVIDING AN E-MAIL ADDRESS, CONSENT IS GIVEN TO RECEIVE ALL CORRESPONDENCE FROM THE DEPARTMENT ELECTRONICALLY. COPIES OF THE FINAL ORDER DOCUMENTS WILL ALSO BE MAILED.				

1B. AGENT INFORMATION

AGENT/BUSINESS NAME			PHONE NO.	ADDITIONAL CONTACT NO.
ADDRESS				FAX NO.
CITY	STATE	ZIP	E-MAIL	
BY PROVIDING AN E-MAIL ADDRESS, CONSENT IS GIVEN TO RECEIVE ALL CORRESPONDENCE FROM THE DEPARTMENT ELECTRONICALLY. COPIES OF THE FINAL ORDER DOCUMENTS WILL ALSO BE MAILED.				

2. PROPOSED CHANGE(S) TO WATER RIGHT(S)

- List **all** water rights to be affected by this transfer. Indicate the certificate, permit, decree or other identifying number(s) in the table below: *(Attach additional pages as necessary.)*

	Certificate	Permit / Previous Transfer	Decree
1.	79212	-	
2.	83727	-	
3.		-	
4.		-	
5.		-	
6.		-	

RECEIVED
 DEC 16 2019
 OWRD

3. ATTACHMENTS

Check each of the following **attachments** included with this application. The application will be returned if all required attachments are not included.

<p>Supplemental Form A – Description of Proposed Change(s) to a Water Right <input checked="" type="checkbox"/> A separate Supplemental Form A is enclosed for each water right to be affected by this transfer. Map <input checked="" type="checkbox"/> Permanent Transfer A map meeting the requirements of OAR 690-385-3300 must be included but need not be prepared by a Certified Water Right Examiner (CWRE).</p>	<p>Fees: <input checked="" type="checkbox"/> Amount enclosed: \$ <u>1,680.00</u> See the Department’s Fee Schedule at www.wrd.state.or.us or call (503) 986-0900. Land Use Compatibility Statement <input type="checkbox"/> The Land Use Information Form is <u>not</u> required if water is to be diverted, conveyed and/or used only on federal lands or if ALL of the following apply: a) a change in place of use only, b) a change that does not involve the placement or modification of structures, c) the use of water is for irrigation only and d) the use is located within an irrigation district or an exclusive farm use zone.</p>
--	---

4. SIGNATURES

The district certifies the following:

- (1) The water rights proposed for transfer are water rights subject to transfer and are not subject to forfeiture for nonuse under ORS 540.610;
- (2) Each user affected by the proposed transfer has provided written authorization for the transfer and such authorization is on file with the district; and
- (3) On behalf of the district, I affirm to the best of my knowledge the information contained in this application is true and accurate.


District Manager signature

Jim Pendleton
name (print)

12-13-2019
date

OR

Authorized District Representative signature

name (print)

date

Before submitting your application to the Department, be sure you have:

- Answered each question completely.
- Included all the required attachments.
- Included a check payable to the Oregon Water Resources Department for the appropriate amount.

Certificate 79212: Authorized Sources, Tributaries (Trib.), Priority Dates and description of Points of Diversion:

Source	Trib.	Priority Date	Twp	Rng	Mer	Sec	Q-Q	Measured Distances/Description
Emigrant Creek	Bear Creek	05/23/1912	39 S	2 E	WM	20	SE SE	POINT OF DIVERSION IS LOCATED AT THE TOE OF EMIGRANT DAM
McDonald Creek	Little Applegate River	08/20/1915	40 S	1 W	WM	10	SE SE	INTO MCDONALD CREEK CANAL; 700 FEET NORTH AND 300 FEET WEST FROM THE SE CORNER OF SECTION 10
Greeley Creek	Little Applegate River	08/20/1915	40 S	1 W	WM	3	NW SE	INTO MCDONALD CREEK CANAL; 2400 FEET NORTH AND 2300 FEET WEST FROM THE SE CORNER OF SECTION 3
Bear Creek	Rogue River	07/31/1915	38 S	1 E	WM	33	SE SW	OAK STREET DAM; 150 FEET NORTH AND 2020 FEET EAST FROM THE SW CORNER OF SECTION 33
Neil Creek	Bear Creek	07/31/1915	39 S	2 E	WM	30	SE SW	ASHLAND LATERAL; 600 FEET NORTH AND 1350 FEET EAST FROM THE SW CORNER OF SECTION 30
Ashland Creek	Bear Creek	07/31/1915	39 S	1 E	WM	4	NE NW	710 FEET SOUTH AND 2000 FEET EAST FROM THE NW CORNER OF SECTION 4
Emigrant Creek	Bear Creek	07/31/1915	40 S	2 E	WM	2	SW NE	ASHLAND LATERAL; 520 FEET NORTH AND 1900 FEET WEST FROM THE E1/4 CORNER OF SECTION 2
Wagner Creek	Bear Creek	07/31/1915	39 S	1 W	WM	2	SW SE	UPPER WEST LATERAL; 100 FEET NORTH AND 1800 FEET WEST FROM THE SE CORNER OF SECTION 2
Wagner Creek	Bear Creek	07/31/1915	38 S	1 W	WM	35	SE SW	WEST LATERAL; 600 FEET NORTH AND 3600 FEET WEST FROM THE SE CORNER OF SECTION 35
Anderson Creek	Bear Creek	07/31/1915	38 S	1 W	WM	33	NE SE	2100 FEET NORTH AND 600 FEET WEST FROM THE SE CORNER OF SECTION 33
Anderson Creek	Bear Creek	07/31/1915	38 S	1 W	WM	34	NE NW	WEST LATERAL; 800 FEET SOUTH AND 2400 FEET EAST FROM THE NW CORNER OF SECTION 34
Anderson Creek	Bear Creek	07/31/1915	38 S	1 W	WM	27	NE NW	TALENT MIDDLE CANAL; 4000 FEET NORTH AND 2500 FEET EAST FROM THE SW CORNER OF SECTION 27
Coleman Creek	Bear Creek	09/06/1915	38 S	1W	WM	20	SE NW	2100 FEET SOUTH AND 1500 FEET EAST FROM THE NW CORNER OF SECTION 20
Coleman Creek	Bear Creek	09/06/1915	38 S	1 W	WM	17	SE SE	TALENT MIDDLE CANAL; 900 FEET NORTH AND 1100 FEET WEST FROM THE SE CORNER OF SECTION 17
Kenutchen Creek (Knudsen Creek)	Bear Creek	09/06/1915	38 S	1 E	WM	18	SW NW	1450 FEET SOUTH AND 700 FEET EAST FROM THE NW CORNER OF SECTION 18

RECEIVED

DEC 16 2019

Source	Trib.	Priority Date	Twp	Rng	Mer	Sec	Q-Q	Measured Distances/Description
Meyers Creek (Myers Creek)	Bear Creek	09/06/1915	38 S	1 E	WM	20	SE SE	700 FEET NORTH AND 20 FEET WEST FROM THE SE CORNER OF SECTION 20
Butler Creek	Bear Creek	09/06/1915	38 S	1 E	WM	28	SE NW	2500 FEET SOUTH AND 2000 FEET EAST FROM THE NW CORNER OF SECTION 28
Keene Creek and Keene Creek Reservoir (Hyatt Reservoir)	Jenny Creek	05/23/1912	--	--	--	--	--	SOURCES ARE TRIBUTARIES OF JENNY CREEK IN THE KLAMATH RIVER BASIN. LIMITED TO 100 CFS
Keene Creek	Jenny Creek	09/06/1915	39 S	3 E	WM	16	SE SE	HYATT RESERVOIR; 15 FEET NORTH AND 1200 FEET WEST FROM THE SE CORNER OF SECTION 16
Keene Creek	Jenny Creek	09/06/1915	39 S	3 E	WM	20	SE SE	REDIVERSION-LITTLE HYATT POOL DIVERSION; 800 FEET NORTH AND 750 FEET WEST FROM THE SE CORNER OF SECTION 20
Keene Creek	Jenny Creek	09/06/1915	39 S	3 E	WM	33	SW SW	REDIVERSION AT KEENE CREEK DIVERSION DAM (beginning point of Green Springs Tunnel); 1200 FEET NORTH AND 1200 FEET EAST FROM THE SW CORNER OF SECTION 33
Emigrant Reservoir	Emigrant Creek	01/27/1920	39 S	2 E	WM	20	SE SE	POINT OF DIVERSION IS LOCATED AT THE TOE OF EMIGRANT DAM

RECEIVED

DEC 16 2019

OWRD

Certificate 83727: Authorized Sources, Tributaries (Trib.), and description of Points of Diversion:

Source	Tributary	Twp	Rng	Mer	Sec	Q-Q	Measured Distances
Emigrant Creek and Emigrant Reservoir	Bear Creek	39 S	2 E	WM	20	SE SE	The point of diversion is located at the outlet of Emigrant Reservoir.
South Fork Little Butte Creek	Little Butte Creek	37 S	4 E	WM	16	SE SE	1240 FEET NORTH AND 1100 FEET WEST FROM THE SE 1/4 CORNER OF SECTION 16
Conde Creek	South Fork Little Butte Creek	38 S	3 E	WM	9	SW SW	1320 FEET NORTH AND 600 FEET EAST FROM THE SW CORNER OF SECTION 9
Dead Indian Creek	South Fork Little Butte Creek	38 S	3 E	WM	15	SE SW	1310 FEET NORTH AND 1100 FEET WEST FROM THE SOUTH 1/4 CORNER OF SECTION 15
Daley Creek	South Fork Little Butte Creek	37 S	4 E	WM	34	SW SE	750 FEET NORTH AND 480 FEET EAST FROM THE SOUTH 1/4 CORNER OF SECTION 34
Beaver Dam Creek	South Fork Little Butte Creek	38 S	4 E	WM	4	NE SW	2000 FEET NORTH AND 1800 FEET EAST FROM THE SW CORNER OF SECTION 4
Pole Bridge Creek	South Fork Little Butte Creek	37 S	4 E	WM	28	SE NW	1380 FEET SOUTH AND 2000 FEET EAST FROM THE NW CORNER OF SECTION 28
Deadwood Creek	South Fork Little Butte Creek S	38 S	4 E	WM	6	NE SE	Not specified on certificate.
Keene Creek and Keene Reservoir	Jenny Creek	39 S	3 E	WM	16	SE SE	HYATT RESERVOIR; 15 FEET NORTH AND 1200 FEET WEST FROM THE SE CORNER OF SECTION 16
Keene Creek and Keene Reservoir	Jenny Creek	39 S	3 E	WM	20	SE SE	REDIVERSION AT LITTLE HYATT POOL DIVERSION; 800 FEET NORTH AND 750 FEET WEST FROM THE SE CORNER OF SECTION 20
Keene Creek and Keene Reservoir	Jenny Creek	39 S	3 E	WM	33	SW SW	KEENE CREEK DIVERSION DAM (beginning of Green Springs Tunnel); 1200 FEET NORTH AND 1200 FEET EAST FROM THE SW CORNER OF SECTION 33
Grizzly Creek and Howard Prairie Reservoir	Jenny Creek	38 S	4 E	WM	32	E 1/2 of SW 1/4	Not specified on certificate
Soda Creek	Grizzly Creek	39 S	4 E	WM	8	SW NW	2200 FEET SOUTH AND 60 FEET EAST FROM THE NW CORNER OF SECTION 8
Little Beaver Creek	Jenny Creek	39 S	4 E	WM	19	SE SW	600 FEET NORTH AND 1930 FEET EAST FROM THE SW CORNER OF SECTION 19

RECEIVED

DEC 16 2019

OWRD



District Permanent Water Right Transfer Application Supplemental Form A

RECEIVED
DEC 16 2019
OWRD

DESCRIPTION OF PROPOSED CHANGE(S) TO A WATER RIGHT

List only one water right per page. A **separate Supplemental Form A must be completed for each** certificate, permit, decree, or other right involved in the proposed transfer.

Attach additional copies of Supplemental Form A as needed to describe other certificates, permits, decrees or other rights involved in this transfer.

1. CURRENT WATER RIGHT INFORMATION

Water Right Subject to Transfer (check and complete one of the following):

<input checked="" type="checkbox"/> Certificated Right	83727	
	Certificate Number	
<input type="checkbox"/> Adjudicated, Non-certificated Right	_____	_____
	Name of Decree	Page Number
<input type="checkbox"/> Permit for which Proof has been Approved	-	_____
	Permit Number	Date Claim of Beneficial Use Submitted
<input type="checkbox"/> Transferred Right for which Proof has been Filed	-	_____
	Previous Transfer Number	Date Claim of Beneficial Use Submitted
<input type="checkbox"/> Permit for Supplemental Irrigation	-	_____
	Permit Number	

- Name on Permit, Certificate, or Decree: Talent Irrigation District/Bureau of Reclamation

- Priority Date(s): 9/16/1915

If there are **multiple Priority Dates** identified on the water right, any information provided in Supplemental Form A of this application must identify which priority date is associated with each of the authorized points of diversion or appropriation and places of use.

Source(s) of Water to be Affected by Transfer: See attached list

Tributary to: See attached list

- Are there **other water rights**, Permits or Ground Water Registrations associated with this land?

Yes No

If **“Yes”**, what are the Permit, Registration or Certificate Numbers? 79212



Any “layered” water use or a right that is supplemental to a primary right proposed for transfer **must be included in the transfer or be cancelled.**

RECEIVED

DEC 16 2019

OWRD

▪ Certificate Number or other identifying number: 83727

The following information must be provided only for those points of diversion or appropriation that are involved in the transfer.

If a point of diversion or appropriation is not numbered on the decree or water right certificate or permit, assign it a unique number in the following table (e.g. POD #1 or POA(well) #1). Use the number to refer to the point of diversion or appropriation serving the place of use described in Tables I and II. Note: Permanent district transfers do not allow for a change in point of diversion or appropriation to serve the proposed place of use.

Government lot and donation land claim numbers must be included in the table below **only** if the information is reflected on the existing water right.

Location of Existing Authorized Point(s) of Diversion (POD) or Appropriation (POA):
(i.e., the allowed point(s) of diversion or appropriation listed on the water right for the "FROM" or "OFF" lands)

AUTHORIZED POINT(S) of DIVERSION (POD) or APPROPRIATION (POA)							
POD# or POA#	TWP	RNG	SEC	QQ	DLC	GOV'T LOT	MEASURED DISTANCES

13811-

RECEIVED
DEC 16 2019
OWRD

▪ Certificate Number or other identifying number: 83727

TABLE II. – PROPOSED PLACE OF USE

POD / POA #	PRIORITY DATE	USE	LEGAL DESCRIPTION							ACRES	USER NAME	DINN	
			TWP	RNG	SEC	QQ	DLC	GOV'T LOT	TAX LOT				
	9/16/1915	IR-P	39 S	2 E	34	NW SW				800	2.00	Buckhorn Hill, LLC	18-2
	9/16/1915	IR-P	39 S	2 E	34	NE SW				700	1.07	Buckhorn Hill, LLC	18-2
	9/16/1915	IR-S	39 S	2 E	34	NE SW				700	.93	Buckhorn Hill, LLC	18-2
	9/16/1915	IR-S	38 S	1 E	27	SW NW				304	5.00	Elk Haven, LLC	18-5
	9/16/1915	IR-P	38 S	1 W	24	NW SW	70	4		200	3.00	Steven Jaramillo	18-6
	9/16/1915	IR-S	38 S	2 W	02	SE NW	40			2300	.50	Joan Hancock	18-7
	9/16/1915	IR-P	39 S	2 E	19	NE SW	41			504	.32	Traynor Trust	19-1
	9/16/1915	IR-P	39 S	2 E	19	NE SW	41			504	.78	Traynor Trust	19-1
	9/16/1915	IR-S	39 S	2 E	19	NE SW	41			504	.15	Traynor Trust	19-1
	9/16/1915	IR-P	39 S	2 E	19	SE NW	41			504	.80	Traynor Trust	19-1
	9/16/1915	IR-P	39 S	2 E	19	NE SW	41			504	5.88	Traynor Trust	19-1
										TOTAL:	20.43		

RECEIVED

DEC 16 2019

OWRD

13311 -

Certificate Number or other identifying number: 83727

Provided the district filed notice of a change in place of use pursuant to OAR 690-385-4100, reference the District Internal Notice Number (DINN) used to describe the change(s) to be made permanent by this transfer.

Government lot (GOV'T LOT) and donation land claim numbers (DLC) must be included in the tables below **only** if the information is reflected on the existing water right.

TABLE I. – AUTHORIZED PLACE OF USE												
POD# or POA#	PRIORITY DATE	USE	LEGAL DESCRIPTION							ACRES	USER NAME	DINN
			TWP	RNG	SEC	QQ	DLC	GOV'T LOT	TAX LOT			
	9/16/1915	IR-P	37 S	1 W	27	SE SE			1202	3.07	Crystal Springs JVG	18-2
	9/16/1915	IR-S	38 S	1 W	10	NW NE		3	100	.93	Arrowhead Ranch Holding	18-2
	9/16/1915	IR-S	38 S	1 E	27	NW NW			300	3.50	Elk Haven, LLC	18-5
	9/16/1915	IR-S	38 S	1 E	27	SE NE			300	.70	Elk Haven, LLC	18-5
	9/16/1915	IR-S	38 S	1 E	27	SW NW			300	.80	Elk Haven, LLC	18-5
	9/16/1915	IR-P	38 S	1 W	03	NE NW		9	400	3.00	Haya Enterprises	18-6
	9/16/1915	IR-S	38 S	1 W	02	SE NE			200	.42	McQueen Trust	18-7
	9/16/1915	IR-S	38 S	1 W	02	NE SE			200	.08	McQueen Trust	18-7
	9/16/1915	IR-P	39 S	2 E	19	SE NW	41		504	1.10	Traynor Trust	19-1
	9/16/1915	IR-S	39 S	2 E	19	SE NW	41		504	.15	Traynor Trust	19-1
	9/16/1915	IR-P	37 S	1 W	26	SW SE			104	6.68	Mahar/Duke Quail Run, LLC	19-1
									TOTAL:	20.43		

10011-

RECEIVED

DEC 16 2019

OWRD



District Permanent Water Right Transfer Application

Supplemental Form A

RECEIVED

DEC 16 2019

OWRD

DESCRIPTION OF PROPOSED CHANGE(S) TO A WATER RIGHT

List only one water right per page. **A separate Supplemental Form A must be completed for each** certificate, permit, decree, or other right involved in the proposed transfer.

Attach additional copies of Supplemental Form A as needed to describe other certificates, permits, decrees or other rights involved in this transfer.

1. CURRENT WATER RIGHT INFORMATION

Water Right Subject to Transfer (check and complete one of the following):

<input checked="" type="checkbox"/> Certificated Right	79212	
	Certificate Number	
<input type="checkbox"/> Adjudicated, Non-certificated Right	Name of Decree	Page Number
<input type="checkbox"/> Permit for which Proof has been Approved	-	Date Claim of Beneficial Use Submitted
	Permit Number	
<input type="checkbox"/> Transferred Right for which Proof has been Filed	-	Date Claim of Beneficial Use Submitted
	Previous Transfer Number	
<input type="checkbox"/> Permit for Supplemental Irrigation	-	
	Permit Number	

- Name on Permit, Certificate, or Decree: Talent Irrigation District
- Priority Date(s): 5/23/1912

If there are **multiple Priority Dates** identified on the water right, any information provided in Supplemental Form A of this application must identify which priority date is associated with each of the authorized points of diversion or appropriation and places of use.

Source(s) of Water to be Affected by Transfer: See attached list

Tributary to: See attached list

- Are there **other water rights**, Permits or Ground Water Registrations associated with this land?
 - Yes No

If **“Yes”**, what are the Permit, Registration or Certificate Numbers? 83727

Any “layered” water use or a right that is supplemental to a primary right proposed for transfer **must be included in the transfer or be cancelled.**

13311 - =

▪ Certificate Number or other identifying number: 79212

The following information must be provided only for those points of diversion or appropriation that are involved in the transfer.

If a point of diversion or appropriation is not numbered on the decree or water right certificate or permit, assign it a unique number in the following table (e.g. POD #1 or POA(well) #1). Use the number to refer to the point of diversion or appropriation serving the place of use described in Tables I and II. Note: Permanent district transfers do not allow for a change in point of diversion or appropriation to serve the proposed place of use.

Government lot and donation land claim numbers must be included in the table below **only** if the information is reflected on the existing water right.

Location of Existing Authorized Point(s) of Diversion (POD) or Appropriation (POA):
(i.e., the allowed point(s) of diversion or appropriation listed on the water right for the "FROM" or "OFF" lands)

AUTHORIZED POINT(S) of DIVERSION (POD) or APPROPRIATION (POA)							
POD# or POA#	TWP	RNG	SEC	QQ	DLC	GOV'T LOT	MEASURED DISTANCES

13311-

RECEIVED
DEC 16 2019
OWRD

▪ Certificate Number or other identifying number: 79212

TABLE II. – PROPOSED PLACE OF USE												
POD / POA #	PRIORITY DATE	USE	LEGAL DESCRIPTION						ACRES	USER NAME	DINN	
			TWP	RNG	SEC	QQ	DLC	GOV'T LOT				TAX LOT
	5/23/1912	IR-P	39 S	2 E	34	NE SW			700	.93	Buckhorn Hill, LLC	18-2
	5/23/1912	IR-P	38 S	1 E	27	SW NW			304	5.00	Alexander Trust	18-5
	5/23/1912	IR-P	38 S	2 W	02	SE NW	40		2300	.50	Joan Hancock	18-7
	5/23/1912	IR-P	39 S	2 E	19	NE SW	41		504	.15	Traynor Trust	19-1
									TOTAL:	6.58		

RECEIVED
DEC 16 2019
OWRD

13311



Oregon Water Resources Department
 725 Summer Street NE, Suite A
 Salem, Oregon 97301-1266
 (503) 986-0900
 www.wrd.state.or.us

Notice of District Permanent Water Right Transfer

Filing of this notice must occur prior to making the change and must be included in the district's permanent transfer application, which is due no later than the end of the calendar year.

1. APPLICANT INFORMATION

District: Talent Irrigation District

Contact Person: Wanda Derry

Phone: 541-535-1529

Mailing Address: PO Box 467

City: Talent State: OR

Zip: 97540

*Fax: 541-535-4108

*E-Mail address: tid@talentid.org

**Optional information*

District Internal Notice Number (DINN): 18-2

RECEIVED

DEC 16 2019

OWRD

2. PROPOSED CHANGE(S) TO WATER RIGHT(S)

Pursuant to ORS 540.580 and OAR Chapter 690, Division 385, the district is providing the Water Resources Department this notice of a proposed change in place of use prior to making the change. The district proposes to change the place of use for the following water rights:

CERTIFICATE NUMBER	PERMIT or TRANSFER NUMBER	DECREE (name, volume, and page)
79212 (P)	-	
83727 (S)	-	
	-	

3. AUTHORIZED POINTS OF DIVERSION (POD) OR APPROPRIATION (POA)

The authorized point(s) of diversion (POD) or appropriation (POA) for the water rights affected by this notice are as follows:

DECREE or CERTIFICATE	PERMIT or TRANSFER	POD / POA #	LOCATION - MEASURED DISTANCES
79212 (P)	-	1	NORTH 1°06' WEST 2350 FT. FROM SOUTH ^{see attached}
83727 (S)	-		1/4 CORNER SECTION 34 T. 39S., R. 2 E. W.M. _{List}
	-		see attach List _↓

4. PROPOSED CHANGES TO THE WATER RIGHT

The district proposes to change the place of use of the described water rights from the authorized location listed in Table I to the location listed in Table II.

TABLE I - AUTHORIZED PLACE OF USE (POU)

CERTIFICATE DECREE or PERMIT	POD/ POA #	PRIORITY DATE	USE	LEGAL DESCRIPTION							ACRES	USER NAME
				TWP	RNG	SEC	QQ	DLC	GOV'T LOT	TAX LOT		
79212(P)	1	5/23/1912	IR	38S	1W	10	-	-	3	100	0.93	ARROWHEAD Ranch Holding
83727(S)	1	9/6/1915	IR	38S	1W	10	-	-	3	100	0.93	" " "
TOTAL:											0.93	

TABLE II - PROPOSED PLACE OF USE (POU)

CERTIFICATE DECREE or PERMIT	POD/ POA #	PRIORITY DATE	USE	LEGAL DESCRIPTION							ACRES	USER NAME
				TWP	RNG	SEC	QQ	DLC	GOV'T LOT	TAX LOT		
79212(P)	1	5/23/1912	IR	39S	2E	34	NESW	-	-	700	0.93	BUCKHORN Hill LLC
83727(S)	1	9/6/1915	IR	39S	2E	34	NESW	-	-	700	0.93	" " "
TOTAL:											0.93	

13311-

RECEIVED

DEC 16 2019


OWRD

5. MAPS and AUTHORIZATIONS

- Enclosed is a map for the proposed change in place of use meeting the standards of OAR Chapter 690, Division 385.
- The water rights affected by this notice are not subject to forfeiture for nonuse under ORS 540.610.
- Each user affected by the proposed transfer has provided written authorization for the transfer and such authorization is on file with the district.
- The water rights affected by this change do not require a Land Use Compatibility Statement because ALL of the following apply: a) a change in place of use only, b) a change that does not involve the placement or modification of structures, c) the use of water is for irrigation **only** and d) the use is located within an irrigation district or an exclusive farm use zone.
- The undersigned understand and acknowledge that the proposed change in place of use is subject to the approval of the Water Resources Department. The undersigned also understand and acknowledge that if the Water Resources Department finds the change in place of use allowed by the district under this notice results in injury to an existing water right, the Department may direct the district to cease delivery of water to the proposed place of use or direct the district to mitigate the injury.

6. SIGNATURES

I certify that to the best of my knowledge the information contained in this Notice of District Permanent Transfer is true and accurate.




 Signature of District Manager

3-15-18

 Date

Jim Pendleton, District Manager
 Type or Print Name of District Manager

RECEIVED
 DEC 16 2019



 Signature of User
 (authorized place of use)
ARROWHEAD RANCH HOLDING Co, LLC


1-11-18

 Date

OWRD

Signature of User
 (authorized place of use)

 Date



 Signature of User
 (proposed place of use)
Buckhorn Hill, LLC

1-18-18

 Date

Signature of User
 (proposed place of use)

 Date

INSTRUCTIONS FOR FILING NOTICE:

- 1) Pursuant to OAR 690-385-4100(3), the district shall deliver this Notice Form and Map(s) to the local Watermaster prior to delivering water to the proposed place of use.
- 2) Pursuant to OAR 690-385-4100(4), the district also shall concurrently deliver a copy of only the Notice Form (the inclusion of maps is not necessary) to Oregon Water Resources Department 725 Summer Street NE, Suite A Salem, OR 97301-1271.



Oregon Water Resources Department
 725 Summer Street NE, Suite A
 Salem, Oregon 97301-1266
 (503) 986-0900
 www.wrd.state.or.us

Notice of District Permanent Water Right Transfer

Filing of this notice must occur prior to making the change and must be included in the district's permanent transfer application, which is due no later than the end of the calendar year.

1. APPLICANT INFORMATION

District: Talent Irrigation District

Contact Person: Wanda Derry

Phone: 541-535-1529

RECEIVED

Mailing Address: PO Box 467

DEC 16 2019

City: Talent State: OR

Zip: 97540

OWRD

*Fax: 541-535-4108

*E-Mail address: tid@talentid.org

*Optional information

District Internal Notice Number (DINN): 18-2

2. PROPOSED CHANGE(S) TO WATER RIGHT(S)

Pursuant to ORS 540.580 and OAR Chapter 690, Division 385, the district is providing the Water Resources Department this notice of a proposed change in place of use prior to making the change. The district proposes to change the place of use for the following water rights:

CERTIFICATE NUMBER	PERMIT or TRANSFER NUMBER	DECREE (name, volume, and page)
83727	-	
	-	
	-	

3. AUTHORIZED POINTS OF DIVERSION (POD) OR APPROPRIATION (POA)

The authorized point(s) of diversion (POD) or appropriation (POA) for the water rights affected by this notice are as follows:

DECREE or CERTIFICATE	PERMIT or TRANSFER	POD / POA #	LOCATION - MEASURED DISTANCES
83727	-	POD 1	NORTH 1°06' WEST 2350' FROM SOUTH see attached 1/4 CORNER SECTION 34 T.39S., R.2E., W.M. List
	-		
	-		

4. PROPOSED CHANGES TO THE WATER RIGHT

The district proposes to change the place of use of the described water rights from the authorized location listed in Table I to the location listed in Table II.

TABLE I - AUTHORIZED PLACE OF USE (POU)												
CERTIFICATE DECREE or PERMIT	POD / POA #	PRIORITY DATE	USE	LEGAL DESCRIPTION							ACRES	USER NAME
				TWP	RNG	SEC	QQ	DLC	GOV'T LOT	TAX LOT		
83727	1	9/6/15	IR	375	1W	27	SESE	-	-	1202	3.07	CRYSTAL SPRINGS JV4
TOTAL:											3.07	

TABLE II - PROPOSED PLACE OF USE (POU)												
CERTIFICATE DECREE or PERMIT	POD / POA #	PRIORITY DATE	USE	LEGAL DESCRIPTION							ACRES	USER NAME
				TWP	RNG	SEC	QQ	DLC	GOV'T LOT	TAX LOT		
83727	1	9/6/15	IR	395	2E	34	NWSW	-	-	800	2.00	Buckhorn Hill, LLC
83727	1	9/6/15	IR	395	2E	34	NESW	-	-	700	1.07	Buckhorn Hill, LLC
TOTAL:											3.07	RECEIVED

13311-

DEC 16 2019

OWRD


Mar. 2015

5. MAPS and AUTHORIZATIONS

- Enclosed is a map for the proposed change in place of use meeting the standards of OAR Chapter 690, Division 385.
- The water rights affected by this notice are not subject to forfeiture for nonuse under ORS 540.610.
- Each user affected by the proposed transfer has provided written authorization for the transfer and such authorization is on file with the district.
- The water rights affected by this change do not require a Land Use Compatibility Statement because ALL of the following apply: a) a change in place of use only, b) a change that does not involve the placement or modification of structures, c) the use of water is for irrigation **only** and d) the use is located within an irrigation district or an exclusive farm use zone.
- The undersigned understand and acknowledge that the proposed change in place of use is subject to the approval of the Water Resources Department. The undersigned also understand and acknowledge that if the Water Resources Department finds the change in place of use allowed by the district under this notice results in injury to an existing water right, the Department may direct the district to cease delivery of water to the proposed place of use or direct the district to mitigate the injury.

6. SIGNATURES

I certify that to the best of my knowledge the information contained in this Notice of District Permanent Transfer is true and accurate.



 Signature of District Manager

3-14-2018


 Date

Jim Pendleton, District Manager
 Type or Print Name of District Manager

RECEIVED

DEC 16 2019

OWRD



 Signature of User
 (authorized place of use)


1-11-18

 Date

CRYSTAL SPRINGS DEVELOPMENT GROUP,
 A JOINT VENTURE

 Signature of User
 (authorized place of use)

 Date



 Signature of User
 (proposed place of use)

1-18-18

 Date

BUCKHORN HILL, LLC

 Signature of User
 (proposed place of use)

 Date

INSTRUCTIONS FOR FILING NOTICE:

- 1) Pursuant to OAR 690-385-4100(3), the district shall deliver this Notice Form and Map(s) to the local Watermaster prior to delivering water to the proposed place of use.
- 2) Pursuant to OAR 690-385-4100(4), the district also shall concurrently deliver a copy of only the Notice Form (the inclusion of maps is not necessary) to Oregon Water Resources Department 725 Summer Street NE, Suite A Salem, OR 97301-1271.



Oregon Water Resources Department
 725 Summer Street NE, Suite A
 Salem, Oregon 97301-1266
 (503) 986-0900
 www.wrd.state.or.us

Notice of District Permanent Water Right Transfer

Filing of this notice must occur prior to making the change and must be included in the district's permanent transfer application, which is due no later than the end of the calendar year.

1. APPLICANT INFORMATION

District: Talent Irrigation District

Contact Person: Wanda Derry

Phone: 541-535-1529

Mailing Address: PO Box 467

City: Talent

State: OR

Zip: 97540

*Fax: 541-535-4108

*E-Mail address: tid@talentid.org

**Optional information*

District Internal Notice Number (DINN): _____

18-5

RECEIVED

DEC 16 2019

OWRD

2. PROPOSED CHANGE(S) TO WATER RIGHT(S)

Pursuant to ORS 540.580 and OAR Chapter 690, Division 385, the district is providing the Water Resources Department this notice of a proposed change in place of use prior to making the change. The district proposes to change the place of use for the following water rights:

CERTIFICATE NUMBER	PERMIT or TRANSFER NUMBER	DECREE (name, volume, and page)
79212	-	
83727	-	
	-	

3. AUTHORIZED POINTS OF DIVERSION (POD) OR APPROPRIATION (POA)

The authorized point(s) of diversion (POD) or appropriation (POA) for the water rights affected by this notice are as follows:

DECREE or CERTIFICATE	PERMIT or TRANSFER	POD / POA #	LOCATION - MEASURED DISTANCES
79212	-	1	N 84° 43' 58" W 3502' from one-quarter corner Sections 27 & 28, T38S, R1E, W.M. SEE ATTACHED LIST
83727	-	1	SEE ATTACHED LIST
	-		

4. PROPOSED CHANGES TO THE WATER RIGHT

The district proposes to change the place of use of the described water rights from the authorized location listed in Table I to the location listed in Table II.

TABLE I – AUTHORIZED PLACE OF USE (POU)												
CERTIFICATE DECREE or PERMIT	POD / POA #	PRIORITY DATE	USE	LEGAL DESCRIPTION							ACRES	USER NAME
				TWP	RNG	SEC	QQ	DLC	GOV'T LOT	TAX LOT		
79212	1	5/23/1912	P-IR	38 S	1 E	27	NW NW	-	-	300	3.50	Elk Haven LLC
79212	1	5/23/1912	P-IR	38 S	1 E	28	SE NE	-	-	300	0.70	Elk Haven LLC
79212	1	5/23/1912	P-IR	38 S	1 E	27	SW NW	-	-	300	0.80	Elk Haven LLC
83727	1	9/16/1915	S-IR	38 S	1 E	27	NW NW	-	-	300	3.50	Elk Haven LLC
83727	1	9/16/1915	S-IR	38 S	1 E	27	SE NE	-	-	300	0.70	Elk Haven LLC
83727	1	9/16/1915	S-IR	38 S	1 E	27	SW NW	-	-	300	0.80	Elk Haven LLC
TOTAL:											5.00	

TABLE II – PROPOSED PLACE OF USE (POU)												
CERTIFICATE DECREE or PERMIT	POD / POA #	PRIORITY DATE	USE	LEGAL DESCRIPTION							ACRES	USER NAME
				TWP	RNG	SEC	QQ	DLC	GOV'T LOT	TAX LOT		
79212	1	5/23/1912	P-IR	38 S	1 E	27	SW NW	-	-	304	5.0	Alexander Trust
83727	1	5/23/1912 9/16/1915	S-IR	38 S	1 E	27	SW NW	-	-	304	5.0	Alexander Trust
TOTAL:											5.00	

19311-

RECEIVED

DEC 16 2019

OWRD

5. MAPS and AUTHORIZATIONS

- Enclosed is a map for the proposed change in place of use meeting the standards of OAR Chapter 690, Division 385.
- The water rights affected by this notice are not subject to forfeiture for nonuse under ORS 540.610.
- Each user affected by the proposed transfer has provided written authorization for the transfer and such authorization is on file with the district.
- The water rights affected by this change do not require a Land Use Compatibility Statement because ALL of the following apply: a) a change in place of use only, b) a change that does not involve the placement or modification of structures, c) the use of water is for irrigation **only** and d) the use is located within an irrigation district or an exclusive farm use zone.
- The undersigned understand and acknowledge that the proposed change in place of use is subject to the approval of the Water Resources Department. The undersigned also understand and acknowledge that if the Water Resources Department finds the change in place of use allowed by the district under this notice results in injury to an existing water right, the Department may direct the district to cease delivery of water to the proposed place of use or direct the district to mitigate the injury.

6. SIGNATURES

I certify that to the best of my knowledge the information contained in this Notice of District Permanent Transfer is true and accurate.




Signature of District Manager

8-7-2018

Date

Jim Pendleton, District Manager
Type or Print Name of District Manager

RECEIVED
DEC 16 2019
OWRD



Signature of User
(authorized place of use)
ELK HAVEN LLC - DAVID ALEXANDER, Reg. Agt

6/18/18

Date

Signature of User
(authorized place of use)

Date



Signature of User
(proposed place of use)
DAVID ALEXANDER TRUSTEE

6/18/18

Date

Ruth D. Bell Alexander, Trustee

Signature of User
(proposed place of use)

6/18/2018

Date

INSTRUCTIONS FOR FILING NOTICE:

- 1) Pursuant to OAR 690-385-4100(3), the district shall deliver this Notice Form and Map(s) to the local Watermaster prior to delivering water to the proposed place of use.
- 2) Pursuant to OAR 690-385-4100(4), the district also shall concurrently deliver a copy of only the Notice Form (the inclusion of maps is not necessary) to Oregon Water Resources Department 725 Summer Street NE, Suite A Salem, OR 97301-1271.

13311 -



Oregon Water Resources Department
 725 Summer Street NE, Suite A
 Salem, Oregon 97301-1266
 (503) 986-0900
 www.wrd.state.or.us

Notice of District Permanent Water Right Transfer

Filing of this notice must occur prior to making the change and must be included in the district's permanent transfer application, which is due no later than the end of the calendar year.

1. APPLICANT INFORMATION

District: Talent Irrigation District

Contact Person: Wanda Derry

Phone: 541-535-1529

Mailing Address: PO Box 467

City: Talent State: OR

Zip: 97540

*Fax: 541-535-4108

*E-Mail address: tid@talentid.org

**Optional information*

District Internal Notice Number (DINN): 18-6

RECEIVED

DEC 16 2019

OWRD

2. PROPOSED CHANGE(S) TO WATER RIGHT(S)

Pursuant to ORS 540.580 and OAR Chapter 690, Division 385, the district is providing the Water Resources Department this notice of a proposed change in place of use prior to making the change. The district proposes to change the place of use for the following water rights:

CERTIFICATE NUMBER	PERMIT or TRANSFER NUMBER	DECREE (name, volume, and page)
83727	-	
	-	
	-	

3. AUTHORIZED POINTS OF DIVERSION (POD) OR APPROPRIATION (POA)

The authorized point(s) of diversion (POD) or appropriation (POA) for the water rights affected by this notice are as follows:

DECREE or CERTIFICATE	PERMIT or TRANSFER	POD / POA #	LOCATION - MEASURED DISTANCES
83727	-		See attached POO/Source Table
	-		
	-		

4. PROPOSED CHANGES TO THE WATER RIGHT

The district proposes to change the place of use of the described water rights from the authorized location listed in Table I to the location listed in Table II.

TABLE I – AUTHORIZED PLACE OF USE (POU)													
CERTIFICATE DECREE or PERMIT	POD / POA #	PRIORITY DATE	USE	LEGAL DESCRIPTION							ACRES	USER NAME	
				TWP	RNG	SEC	QQ	DLC	GOV'T LOT	TAX LOT			
83727		9/1/1915	IR	38S	1W	3	NENW			9	400	3.0	Haya Enterprises LLC; Ramzy Fakhray
											TOTAL:	3.0	

TABLE II – PROPOSED PLACE OF USE (POU)													
CERTIFICATE DECREE or PERMIT	POD / POA #	PRIORITY DATE	USE	LEGAL DESCRIPTION							ACRES	USER NAME	
				TWP	RNG	SEC	QQ	DLC	GOV'T LOT	TAX LOT			
83727		9/6/1915	IR	38S	1W	24	NWSW	70		4	200	3.0	Steven Jaramillo
											TOTAL:	3.0	

18911

RECEIVED

DEC 16 2019


OWPD

5. MAPS and AUTHORIZATIONS

- Enclosed is a map for the proposed change in place of use meeting the standards of OAR Chapter 690, Division 385.
- The water rights affected by this notice are not subject to forfeiture for nonuse under ORS 540.610.
- Each user affected by the proposed transfer has provided written authorization for the transfer and such authorization is on file with the district.
- The water rights affected by this change do not require a Land Use Compatibility Statement because ALL of the following apply: a) a change in place of use only, b) a change that does not involve the placement or modification of structures, c) the use of water is for irrigation **only** and d) the use is located within an irrigation district or an exclusive farm use zone.
- The undersigned understand and acknowledge that the proposed change in place of use is subject to the approval of the Water Resources Department. The undersigned also understand and acknowledge that if the Water Resources Department finds the change in place of use allowed by the district under this notice results in injury to an existing water right, the Department may direct the district to cease delivery of water to the proposed place of use or direct the district to mitigate the injury.

6. SIGNATURES

I certify that to the best of my knowledge the information contained in this Notice of District Permanent Transfer is true and accurate.



 Signature of District Manager

3-11-2019

 Date

Jim Pendleton, District Manager
 Type or Print Name of District Manager

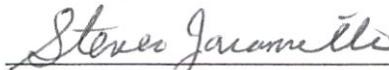
RECEIVED

DEC 16 2019

OWRD

Signature of User Maya Enterprises LLC
 (authorized place of use) Ramzy Fakhoury

 Date


 Signature of User Steven Jasmillo
 (authorized place of use)

5/28/18

 Date

 Signature of User
 (proposed place of use)

 Date

 Signature of User
 (proposed place of use)

 Date

INSTRUCTIONS FOR FILING NOTICE:

- 1) Pursuant to OAR 690-385-4100(3), the district shall deliver this Notice Form and Map(s) to the local Watermaster prior to delivering water to the proposed place of use.
- 2) Pursuant to OAR 690-385-4100(4), the district also shall concurrently deliver a copy of only the Notice Form (the inclusion of maps is not necessary) to Oregon Water Resources Department 725 Summer Street NE, Suite A Salem, OR 97301-1271.

13311-

5. MAPS and AUTHORIZATIONS

- Enclosed is a map for the proposed change in place of use meeting the standards of OAR Chapter 690, Division 385.
- The water rights affected by this notice are not subject to forfeiture for nonuse under ORS 540.610.
- Each user affected by the proposed transfer has provided written authorization for the transfer and such authorization is on file with the district.
- The water rights affected by this change do not require a Land Use Compatibility Statement because ALL of the following apply: a) a change in place of use only, b) a change that does not involve the placement or modification of structures, c) the use of water is for irrigation **only** and d) the use is located within an irrigation district or an exclusive farm use zone.
- The undersigned understand and acknowledge that the proposed change in place of use is subject to the approval of the Water Resources Department. The undersigned also understand and acknowledge that if the Water Resources Department finds the change in place of use allowed by the district under this notice results in injury to an existing water right, the Department may direct the district to cease delivery of water to the proposed place of use or direct the district to mitigate the injury.

6. SIGNATURES

I certify that to the best of my knowledge the information contained in this Notice of District Permanent Transfer is true and accurate.

Signature of District Manager

Date

Jim Pendleton, District Manager
Type or Print Name of District Manager

Ramzy Fakhoury
Signature of User
(authorized place of use) Maya Enterprises LLC
Ramzy Fakhoury

6/26/18
Date

Steven Jasmillo
Signature of User Steven Jasmillo
(authorized place of use)

Date

Signature of User
(proposed place of use)

Date

Signature of User
(proposed place of use)

Date

INSTRUCTIONS FOR FILING NOTICE:

- 1) Pursuant to OAR 690-385-4100(3), the district shall deliver this Notice Form and Map(s) to the local Watermaster prior to delivering water to the proposed place of use.
- 2) Pursuant to OAR 690-385-4100(4), the district also shall concurrently deliver a copy of only the Notice Form (the inclusion of maps is not necessary) to Oregon Water Resources Department 725 Summer Street NE, Suite A Salem, OR 97301-1271.

RECEIVED

JUL -2 2018

TALENT
IRRIGATION DISTRICT

RECEIVED

DEC 16 2019

OWRD

5. MAPS and AUTHORIZATIONS

- Enclosed is a map for the proposed change in place of use meeting the standards of OAR Chapter 690, Division 385.
- The water rights affected by this notice are not subject to forfeiture for nonuse under ORS 540.610.
- Each user affected by the proposed transfer has provided written authorization for the transfer and such authorization is on file with the district.
- The water rights affected by this change do not require a Land Use Compatibility Statement because ALL of the following apply: a) a change in place of use only, b) a change that does not involve the placement or modification of structures, c) the use of water is for irrigation **only** and d) the use is located within an irrigation district or an exclusive farm use zone.
- The undersigned understand and acknowledge that the proposed change in place of use is subject to the approval of the Water Resources Department. The undersigned also understand and acknowledge that if the Water Resources Department finds the change in place of use allowed by the district under this notice results in injury to an existing water right, the Department may direct the district to cease delivery of water to the proposed place of use or direct the district to mitigate the injury.

6. SIGNATURES

I certify that to the best of my knowledge the information contained in this Notice of District Permanent Transfer is true and accurate.

RECEIVED

DEC 16 2019

OWRD

Signature of District Manager

Date

Jim Pendleton, District Manager
Type or Print Name of District Manager

Ramzy Fakhoury
Signature of User Maya Enterprises LLC
(authorized place of use) Ramzy Fakhoury

June 1, 2018
Date

Steven Jasmillo
Signature of User Steven Jasmillo
(authorized place of use)

5/28/2018
Date

Signature of User
(proposed place of use)

Date

Signature of User
(proposed place of use)

Date

INSTRUCTIONS FOR FILING NOTICE:

- 1) Pursuant to OAR 690-385-4100(3), the district shall deliver this Notice Form and Map(s) to the local Watermaster prior to delivering water to the proposed place of use.
- 2) Pursuant to OAR 690-385-4100(4), the district also shall concurrently deliver a copy of only the Notice Form (the inclusion of maps is not necessary) to Oregon Water Resources Department 725 Summer Street NE, Suite A Salem, OR 97301-1271.

13311



Oregon Water Resources Department
 725 Summer Street NE, Suite A
 Salem, Oregon 97301-1266
 (503) 986-0900
 www.wrd.state.or.us

Notice of District Permanent Water Right Transfer

Filing of this notice must occur prior to making the change and must be included in the district's permanent transfer application, which is due no later than the end of the calendar year.

1. APPLICANT INFORMATION

District: Talent Irrigation District

Contact Person: Wanda Derry

Phone: 541-535-1529

Mailing Address: PO Box 467

City: Talent

State: OR

Zip: 97540

*Fax: 541-535-4108

*E-Mail address: tid@talentid.org

**Optional information*

District Internal Notice Number (DINN): 18-7

RECEIVED
 DEC 16 2019
 OWRD

2. PROPOSED CHANGE(S) TO WATER RIGHT(S)

Pursuant to ORS 540.580 and OAR Chapter 690, Division 385, the district is providing the Water Resources Department this notice of a proposed change in place of use prior to making the change. The district proposes to change the place of use for the following water rights:

CERTIFICATE NUMBER	PERMIT or TRANSFER NUMBER	DECREE (name, volume, and page)
79212	-	
83727	-	
	-	

3. AUTHORIZED POINTS OF DIVERSION (POD) OR APPROPRIATION (POA)

The authorized point(s) of diversion (POD) or appropriation (POA) for the water rights affected by this notice are as follows:

DECREE or CERTIFICATE	PERMIT or TRANSFER	POD / POA #	LOCATION – MEASURED DISTANCES
79212	-		See Attached
83727	-		See Attached
	-		

4. PROPOSED CHANGES TO THE WATER RIGHT

The district proposes to change the place of use of the described water rights from the authorized location listed in Table I to the location listed in Table II.

TABLE I – AUTHORIZED PLACE OF USE (POU)												
CERTIFICATE DECREE or PERMIT	POD / POA #	PRIORITY DATE	USE	LEGAL DESCRIPTION							ACRES	USER NAME
				TWP	RNG	SEC	QQ	DLC	GOV'T LOT	TAX LOT		
79212		5/23/1912	IR	38 S	1 W	02	SE NE	-	-	200	0.42 P	McQueen Trust
83727		9/16/1915	IR	38 S	1 W	02	SE NE	-	-	200	0.42 S	McQueen Trust
79212		5/23/1912	IR	38 S	1 W	02	NE SE	-	-	200	0.08 P	McQueen Trust
83727		9/16/1915	IR	38 S	1 W	02	NE SE	-	-	200	0.08 S	McQueen Trust
TOTAL:											0.50	McQueen Trust

TABLE II – PROPOSED PLACE OF USE (POU)												
CERTIFICATE DECREE or PERMIT	POD / POA #	PRIORITY DATE	USE	LEGAL DESCRIPTION							ACRES	USER NAME
				TWP	RNG	SEC	QQ	DLC	GOV'T LOT	TAX LOT		
79212		5/23/1912	IR	38 S	2 W	02	SE NW	40	-	2300	0.50 P	Hancock
83727		9/16/1915	IR	38 S	2 W	02	SE NW	40	-	2300	0.50 S	Hancock
TOTAL:											0.50	

13311 -


RECEIVED
DEC 16 2019
 OWRD

5. MAPS and AUTHORIZATIONS

- Enclosed is a map for the proposed change in place of use meeting the standards of OAR Chapter 690, Division 385.
- The water rights affected by this notice are not subject to forfeiture for nonuse under ORS 540.610.
- Each user affected by the proposed transfer has provided written authorization for the transfer and such authorization is on file with the district.
- The water rights affected by this change do not require a Land Use Compatibility Statement because ALL of the following apply: a) a change in place of use only, b) a change that does not involve the placement or modification of structures, c) the use of water is for irrigation **only** and d) the use is located within an irrigation district or an exclusive farm use zone.
- The undersigned understand and acknowledge that the proposed change in place of use is subject to the approval of the Water Resources Department. The undersigned also understand and acknowledge that if the Water Resources Department finds the change in place of use allowed by the district under this notice results in injury to an existing water right, the Department may direct the district to cease delivery of water to the proposed place of use or direct the district to mitigate the injury.

6. SIGNATURES

I certify that to the best of my knowledge the information contained in this Notice of District Permanent Transfer is true and accurate.



Signature of District Manager

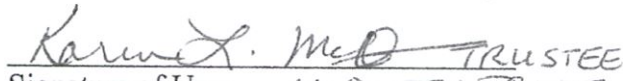
1-10-2019

Date

RECEIVED

Jim Pendleton, District Manager
Type or Print Name of District Manager

DEC 16 2018



Signature of User McQUEEN TRUST
(authorized place of use)


12/9/18

Date

OWRD

Signature of User
(authorized place of use)

Date



Signature of User
(proposed place of use)

12/11/18

Date



Signature of User
(proposed place of use)

12/11/18

Date

INSTRUCTIONS FOR FILING NOTICE:

- 1) Pursuant to OAR 690-385-4100(3), the district shall deliver this Notice Form and Map(s) to the local Watermaster prior to delivering water to the proposed place of use.
- 2) Pursuant to OAR 690-385-4100(4), the district also shall concurrently deliver a copy of only the Notice Form (the inclusion of maps is not necessary) to Oregon Water Resources Department 725 Summer Street NE, Suite A Salem, OR 97301-1271.



Oregon Water Resources Department
 725 Summer Street NE, Suite A
 Salem, Oregon 97301-1266
 (503) 986-0900
 www.wrd.state.or.us

Notice of District Permanent Water Right Transfer

Filing of this notice must occur prior to making the change and must be included in the district's permanent transfer application, which is due no later than the end of the calendar year.

1. APPLICANT INFORMATION

District: Talent Irrigation District

Contact Person: Wanda Derry

Phone: 541-535-1529

Mailing Address: PO Box 467

City: Talent State: OR

Zip: 97540

*Fax: 541-535-4108

*E-Mail address: tid@talentid.org

**Optional information*

District Internal Notice Number (DINN): 19-1

RECEIVED
 DEC 16 2013
 OWRD

2. PROPOSED CHANGE(S) TO WATER RIGHT(S)

Pursuant to ORS 540.580 and OAR Chapter 690, Division 385, the district is providing the Water Resources Department this notice of a proposed change in place of use prior to making the change. The district proposes to change the place of use for the following water rights:

CERTIFICATE NUMBER	PERMIT or TRANSFER NUMBER	DECREE (name, volume, and page)
79212	-	
83727	-	
	-	

3. AUTHORIZED POINTS OF DIVERSION (POD) OR APPROPRIATION (POA)

The authorized point(s) of diversion (POD) or appropriation (POA) for the water rights affected by this notice are as follows:


DECREE or CERTIFICATE	PERMIT or TRANSFER	POD / POA #	LOCATION – MEASURED DISTANCES
79212	-		See Attached
83727	-		See Attached
	-		

5. MAPS and AUTHORIZATIONS

- Enclosed is a map for the proposed change in place of use meeting the standards of OAR Chapter 690, Division 385.
- The water rights affected by this notice are not subject to forfeiture for nonuse under ORS 540.610.
- Each user affected by the proposed transfer has provided written authorization for the transfer and such authorization is on file with the district.
- The water rights affected by this change do not require a Land Use Compatibility Statement because ALL of the following apply: a) a change in place of use only, b) a change that does not involve the placement or modification of structures, c) the use of water is for irrigation **only** and d) the use is located within an irrigation district or an exclusive farm use zone.
- The undersigned understand and acknowledge that the proposed change in place of use is subject to the approval of the Water Resources Department. The undersigned also understand and acknowledge that if the Water Resources Department finds the change in place of use allowed by the district under this notice results in injury to an existing water right, the Department may direct the district to cease delivery of water to the proposed place of use or direct the district to mitigate the injury.

6. SIGNATURES

I certify that to the best of my knowledge the information contained in this Notice of District Permanent Transfer is true and accurate.



 Signature of District Manager

5-13-2019


 Date

RECEIVED

DEC 16 2019

Jim Pendleton, District Manager
 Type or Print Name of District Manager

OWRD




 Signature of User
 (authorized place of use)
 TRAYNOR TRUST

4-16-19

 Date

 Signature of User
 (authorized place of use)

 Date



 Signature of User
 (proposed place of use)
 Traynor Trust

4-16-19

 Date

 Signature of User
 (proposed place of use)

 Date

INSTRUCTIONS FOR FILING NOTICE:

- 1) Pursuant to OAR 690-385-4100(3), the district shall deliver this Notice Form and Map(s) to the local Watermaster prior to delivering water to the proposed place of use.
- 2) Pursuant to OAR 690-385-4100(4), the district also shall concurrently deliver a copy of only the Notice Form (the inclusion of maps is not necessary) to Oregon Water Resources Department 725 Summer Street NE, Suite A Salem, OR 97301-1271.



Oregon Water Resources Department
 725 Summer Street NE, Suite A
 Salem, Oregon 97301-1266
 (503) 986-0900
 www.wrd.state.or.us

Notice of District Permanent Water Right Transfer

Filing of this notice must occur prior to making the change and must be included in the district's permanent transfer application, which is due no later than the end of the calendar year.

1. APPLICANT INFORMATION

District: Talent Irrigation District

Contact Person: Wanda Derry

Phone: 541-535-1529

Mailing Address: PO Box 467

City: Talent State: OR

Zip: 97540

*Fax: 541-535-4108

*E-Mail address: tid@talentid.org

**Optional information*

District Internal Notice Number (DINN): 19-1

RECEIVED
 DEC 16 2019
 OWRD

2. PROPOSED CHANGE(S) TO WATER RIGHT(S)

Pursuant to ORS 540.580 and OAR Chapter 690, Division 385, the district is providing the Water Resources Department this notice of a proposed change in place of use prior to making the change. The district proposes to change the place of use for the following water rights:

CERTIFICATE NUMBER	PERMIT or TRANSFER NUMBER	DECREE (name, volume, and page)
79212	-	
83727	-	
	-	

3. AUTHORIZED POINTS OF DIVERSION (POD) OR APPROPRIATION (POA)

The authorized point(s) of diversion (POD) or appropriation (POA) for the water rights affected by this notice are as follows:

DECREE or CERTIFICATE	PERMIT or TRANSFER	POD / POA #	LOCATION - MEASURED DISTANCES
79212	-		See Attached
83727	-		See Attached
	-		

4. PROPOSED CHANGES TO THE WATER RIGHT

The district proposes to change the place of use of the described water rights from the authorized location listed in Table I to the location listed in Table II.

TABLE I – AUTHORIZED PLACE OF USE (POU)

CERTIFICATE DECREE or PERMIT	POD / POA #	PRIORITY DATE	USE	LEGAL DESCRIPTION							ACRES	USER NAME
				TWP	RNG	SEC	QQ	DLC	GOV'T LOT	TAX LOT		
83727		9/16/1915	IR (p)	37	1W	26	SWSE	-	-	104	6.68	Mahar/Duke Quail Run, LLC
TOTAL:											6.68	

TABLE II – PROPOSED PLACE OF USE (POU)

CERTIFICATE DECREE or PERMIT	POD / POA #	PRIORITY DATE	USE	LEGAL DESCRIPTION							ACRES	USER NAME
				TWP	RNG	SEC	QQ	DLC	GOV'T LOT	TAX LOT		
83727		9/16/1915	IR (p)	39	2E	19	SESW	41	-	504	0.80	Traynor Trust
83727		9/16/1915	IR (p)	39	2E	19	NESW	41	-	504	5.88	Traynor Trust
TOTAL:											6.68	

19311-

RECEIVED


DEC 16 2019

5. MAPS and AUTHORIZATIONS

- Enclosed is a map for the proposed change in place of use meeting the standards of OAR Chapter 690, Division 385.
- The water rights affected by this notice are not subject to forfeiture for nonuse under ORS 540.610.
- Each user affected by the proposed transfer has provided written authorization for the transfer and such authorization is on file with the district.
- The water rights affected by this change do not require a Land Use Compatibility Statement because ALL of the following apply: a) a change in place of use only, b) a change that does not involve the placement or modification of structures, c) the use of water is for irrigation **only** and d) the use is located within an irrigation district or an exclusive farm use zone.
- The undersigned understand and acknowledge that the proposed change in place of use is subject to the approval of the Water Resources Department. The undersigned also understand and acknowledge that if the Water Resources Department finds the change in place of use allowed by the district under this notice results in injury to an existing water right, the Department may direct the district to cease delivery of water to the proposed place of use or direct the district to mitigate the injury.

6. SIGNATURES

I certify that to the best of my knowledge the information contained in this Notice of District Permanent Transfer is true and accurate.




 Signature of District Manager

5-13-2019

 Date

Jim Pendleton, District Manager
 Type or Print Name of District Manager

MIKE MAHAR by


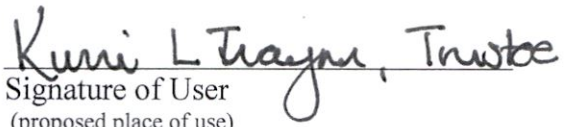
 Signature of User (authorized place of use)
 MAHAR/DUKE QUAIL RUN, LLC

4-17-19

 Date

 Signature of User (authorized place of use)

 Date



 Signature of User (proposed place of use)
 TRAYNOR TRUST

4-16-19

 Date

 Signature of User (proposed place of use)

 Date

INSTRUCTIONS FOR FILING NOTICE:

- 1) Pursuant to OAR 690-385-4100(3), the district shall deliver this Notice Form and Map(s) to the local Watermaster prior to delivering water to the proposed place of use.
- 2) Pursuant to OAR 690-385-4100(4), the district also shall concurrently deliver a copy of only the Notice Form (the inclusion of maps is not necessary) to Oregon Water Resources Department 725 Summer Street NE, Suite A Salem, OR 97301-1271.

RECEIVED
 DEC 16 2019
 OWRD

13311 -

TALENT IRRIGATION DISTRICT

P.O. Box 467
104 W. Valley View Rd.
Talent OR 97540-0467



Phone: 541-535-1529
Fax: 541-535-4108
Email: tid@talentid.org
Web: www.talentid.org

December 13, 2019

1916-2016

PRIORITY MAIL

Ann Reece
District Transfer Advisor
Oregon Water Resources Department
725 Summer Street NE Suite A
Salem, OR 97301-1271

RECEIVED

DEC 16 2019

RE: Talent Irrigation District Permanent Transfers for 2019

OWRD

Dear Ann;

Enclosed are Talent Irrigation District's 2019 form "District Petition for Permanent Transfer" and copies of the "Notice of District Permanent Transfer Forms, and "to" and "from" maps for each of the following District transfer files:

<u>DISTRICT</u> <u>FILE NO.</u>	<u>NAME</u>	<u>TOTAL</u> <u>ACRES</u>
18-2	Arrowhead Ranch Holding Co. LLC to Buckhorn Hill	4.00
18-5	Elk Haven to Alexander	5.00
18-6	Haya to Jaramillo	3.00
18-7	McQueen to Hancock	.50
19-1	Mahar/Duke/Quail Run, LLC & Traynor to Traynor	7.93
	TOTAL ACRES	20.43

Also enclosed is the District's Check #7538 in the amount of \$1,680.00 to cover the filing costs on the total 20.43 acres and the two water right certificates 79212 and 83727 included in these transfers.

If you have any questions or need additional information please contact our Assistant Manager, Wanda Derry, or myself at 541-535-1529.

Sincerely,

A handwritten signature in blue ink, appearing to read "Jim Pendleton".

Jim Pendleton
Manager

Enclosures: Transfer Files & Check #7538 for \$1,680.00

13311