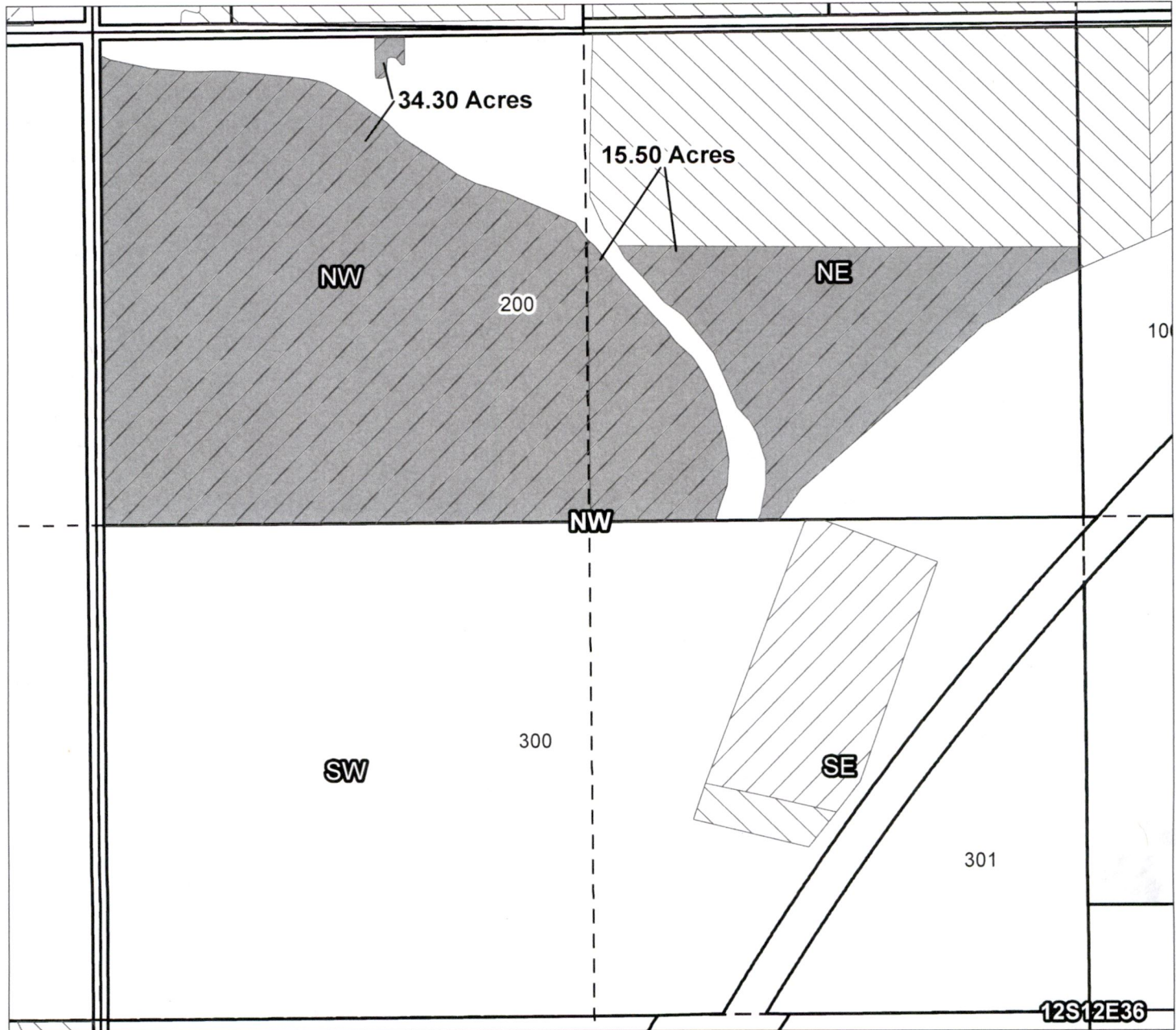
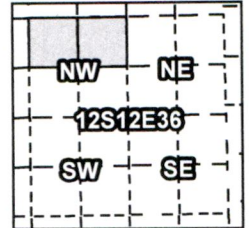


North Unit Irrigation District

Application for Allocation and Use of Conserved Water

Certificates: 90177

Landowner: Ronald L. & Jamie L. Angle



OFF Map

1212360000200, 12S12E36NENW: 15.50 Acres Off
 1212360000200, 12S12E36NWNW: 34.30 Acres Off

RECEIVED
 JAN 28 2020
 OWRD

- Canals
- Taxlots
- Transfer
- Cert 72279 & 72281
- Cert 90177
- All Other Certs



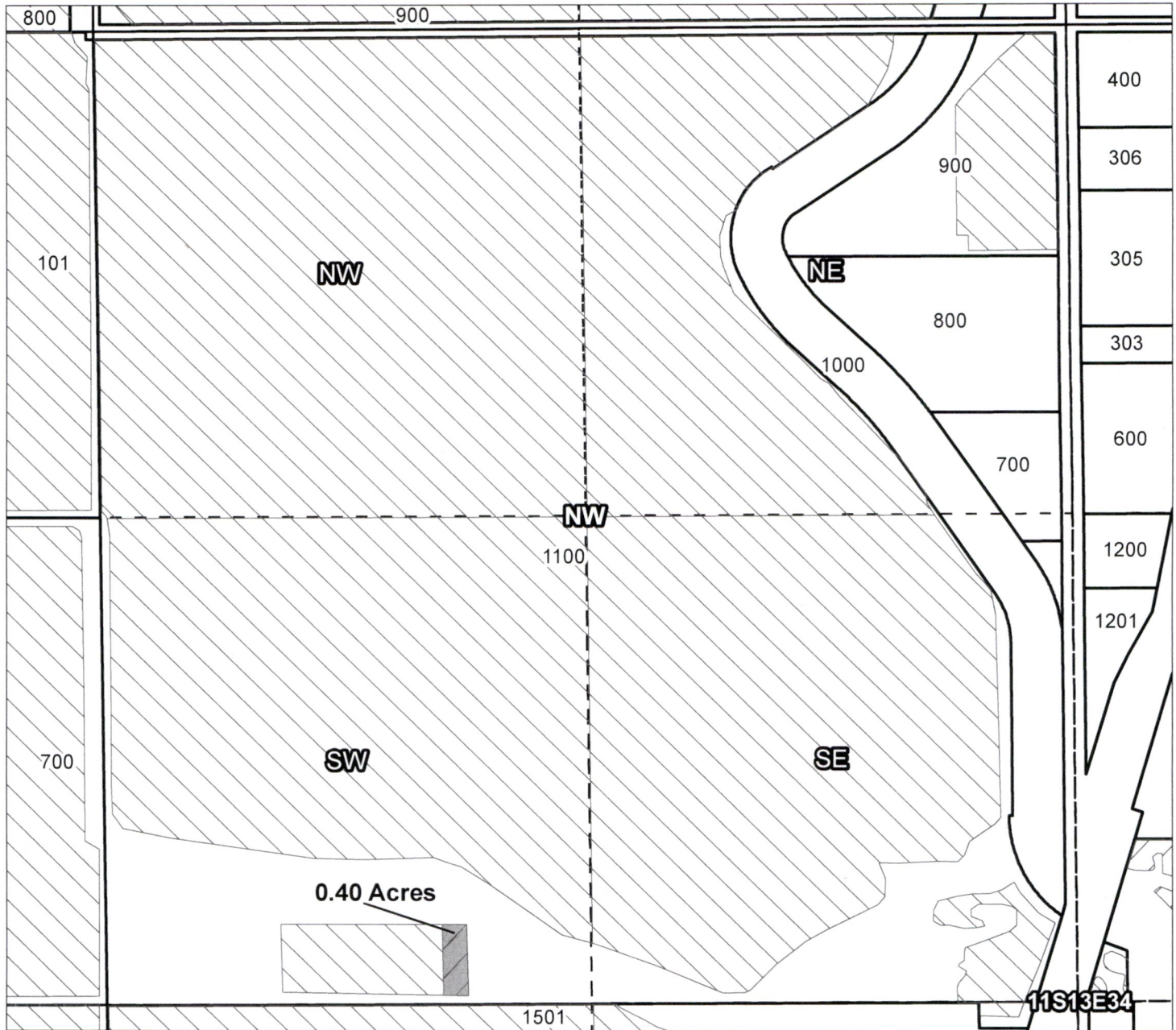
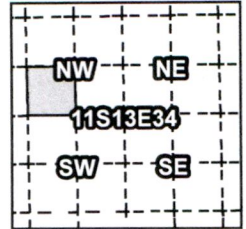
1 inch = 400 feet

North Unit Irrigation District

Application for Allocation and Use of Conserved Water

Certificates: 90177

Landowner: James J. & Elizabeth Bauer



OFF Map

1113340001100, 11S13E34SWNW: 0.40 Acres Off

RECEIVED

JAN 28 2020

OWRD

- Canals
- Taxlots
- Transfer
- Cert 72279 & 72281
- Cert 90177
- All Other Certs



1 inch = 400 feet

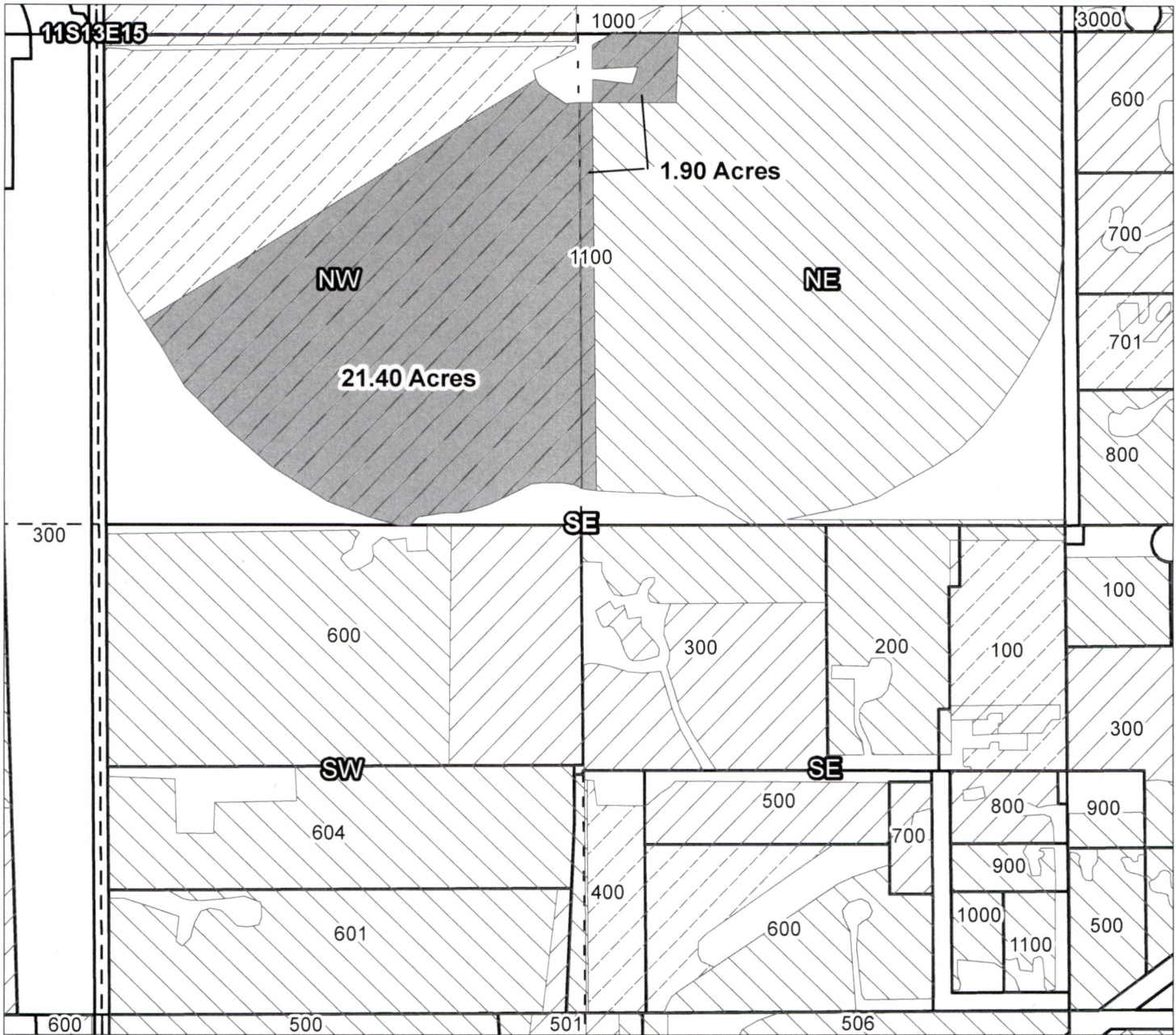
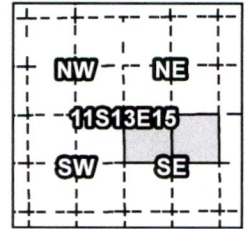
Prepared by FireWhat, Inc. | July 2016

North Unit Irrigation District

Application for Allocation and Use of Conserved Water

Certificates: 90177

Landowner: Bear Tracks Ranch LLC



OFF Map

1113150001100, 11S13E15NESE: 1.90 Acres Off
 1113150001100, 11S13E15NWSE: 21.40 Acres Off

RECEIVED

JAN 28 2020

OWRD

- Canals
- Taxlots
- Transfer
- Cert 72279 & 72281
- Cert 90177
- All Other Certs



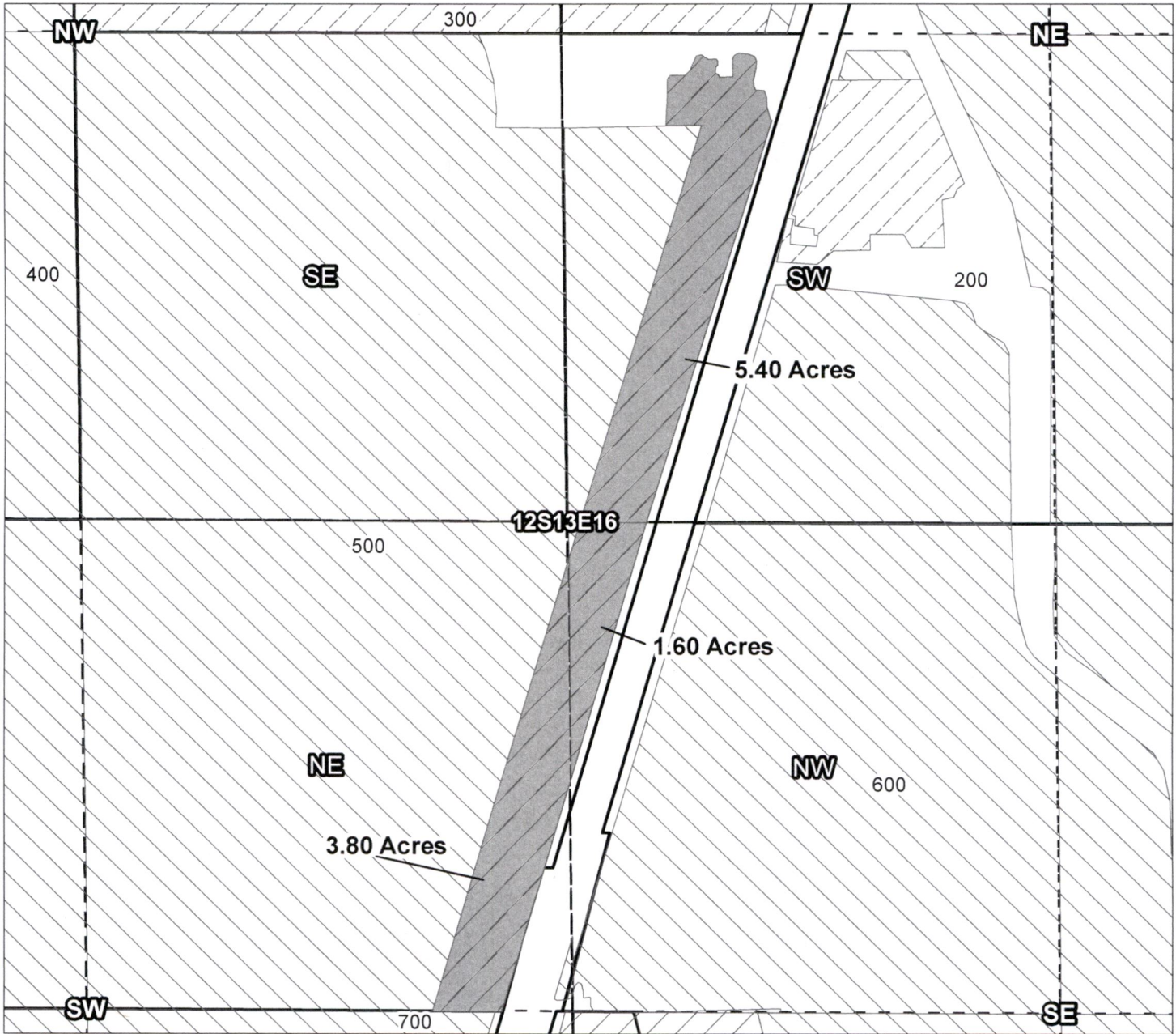
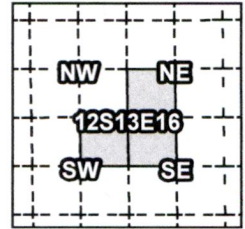
1 inch = 400 feet

North Unit Irrigation District

Application for Allocation and Use of Conserved Water

Certificates: 90177

Landowner: Lee & Janet Bissell



OFF Map

1213160000500, 12S13E16SWNE: 5.40 Acres Off
 1213160000500, 12S13E16NESW: 3.80 Acres Off
 1213160000500, 12S13E16NWSE: 1.60 Acres Off

RECEIVED

JAN 28 2020

OWRD

- Canals
- Taxlots
- Transfer
- Cert 72279 & 72281
- Cert 90177
- All Other Certs



1 inch = 400 feet

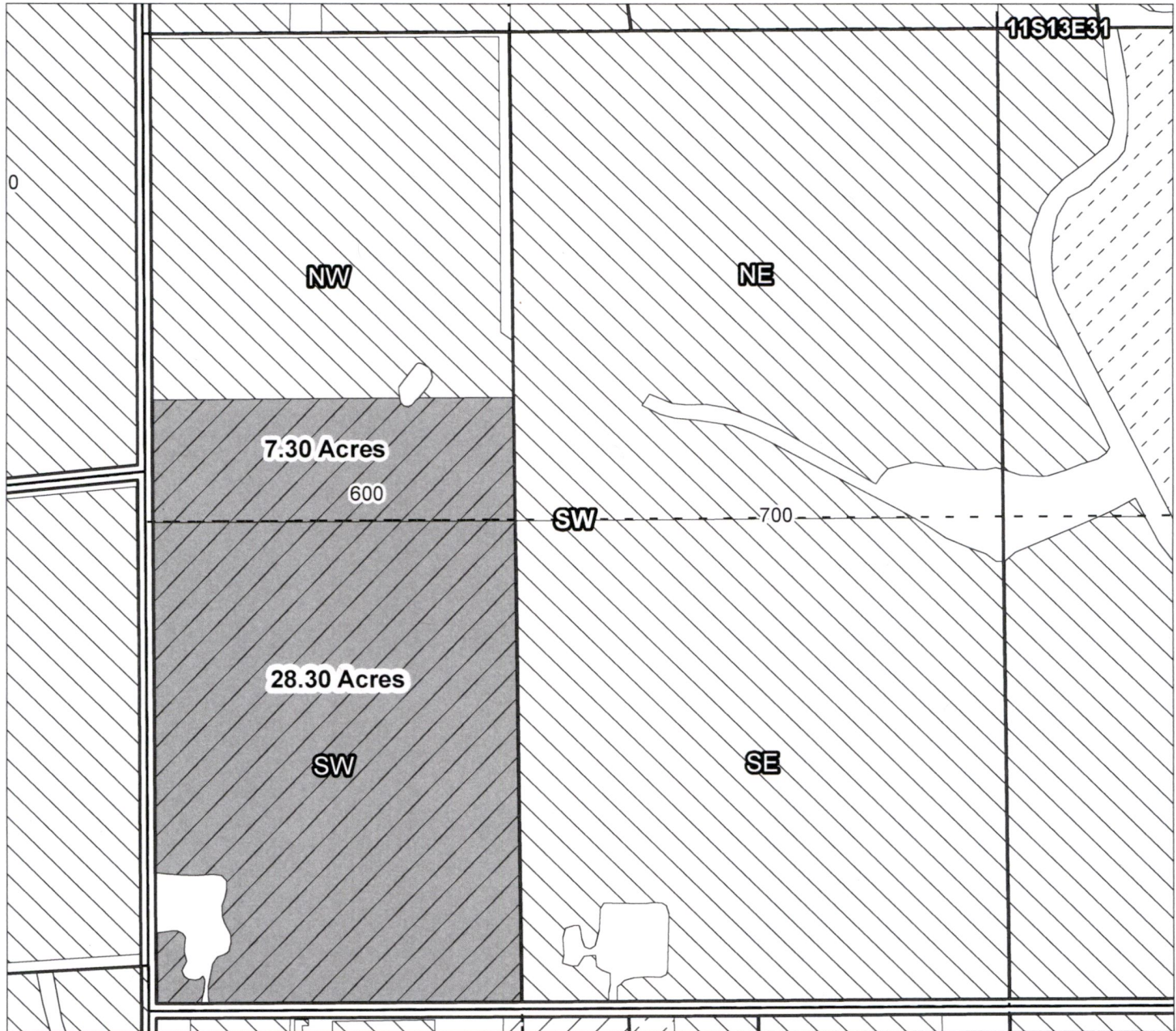
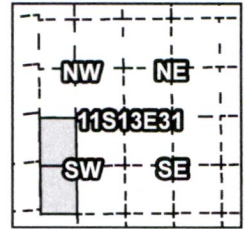
Prepared by FireWhat, Inc. | July 2016

North Unit Irrigation District

Application for Allocation and Use of Conserved Water

Certificates: 90177

Landowner: Elaine Boehme & Charity Hamilton









OFF Map

111331000600, 11S13E31NWSW: 7.30 Acres Off
 111331000600, 11S13E31SWSW: 28.30 Acres Off

RECEIVED

JAN 28 2020

OWRD

-  Canals
-  Taxlots
-  Transfer
-  Cert 72279 & 72281
-  Cert 90177
-  All Other Certs



1 inch = 400 feet

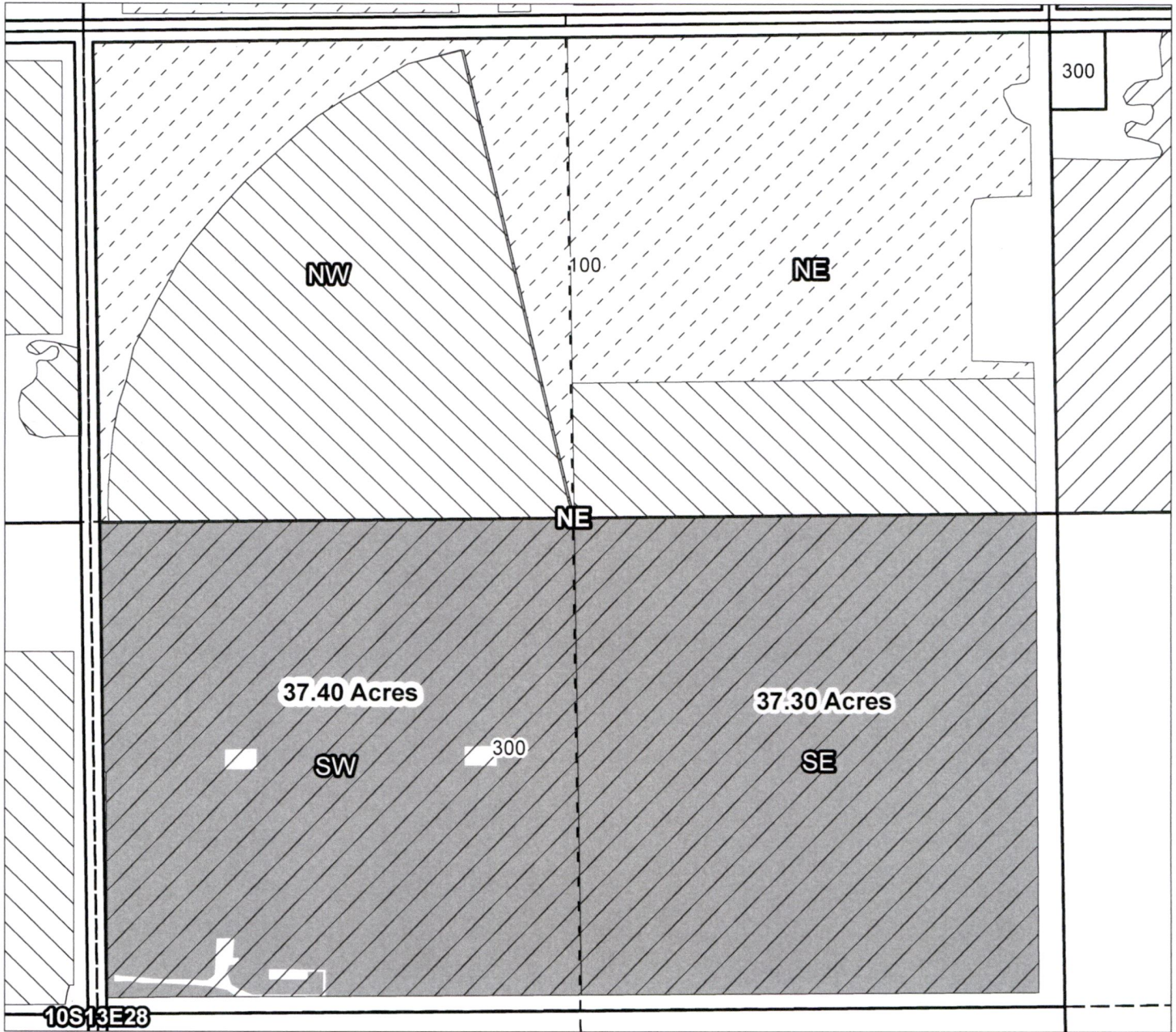
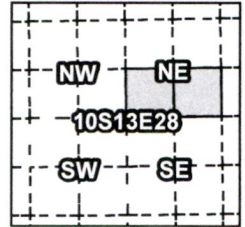
Prepared by FireWhat, Inc. | July 2016

North Unit Irrigation District

Application for Allocation and Use of Conserved Water

Certificates: 90177

Landowner: Bradley R. & G. Christine Brockway



OFF Map

1013280000300, 10S13E28SWNE: 37.40 Acres Off
1013280000300, 10S13E28SENE: 37.30 Acres Off

RECEIVED

JAN 28 2020

OWRD

- Canals
- Taxlots
- Transfer
- Cert 72279 & 72281
- Cert 90177
- All Other Certs



1 inch = 400 feet

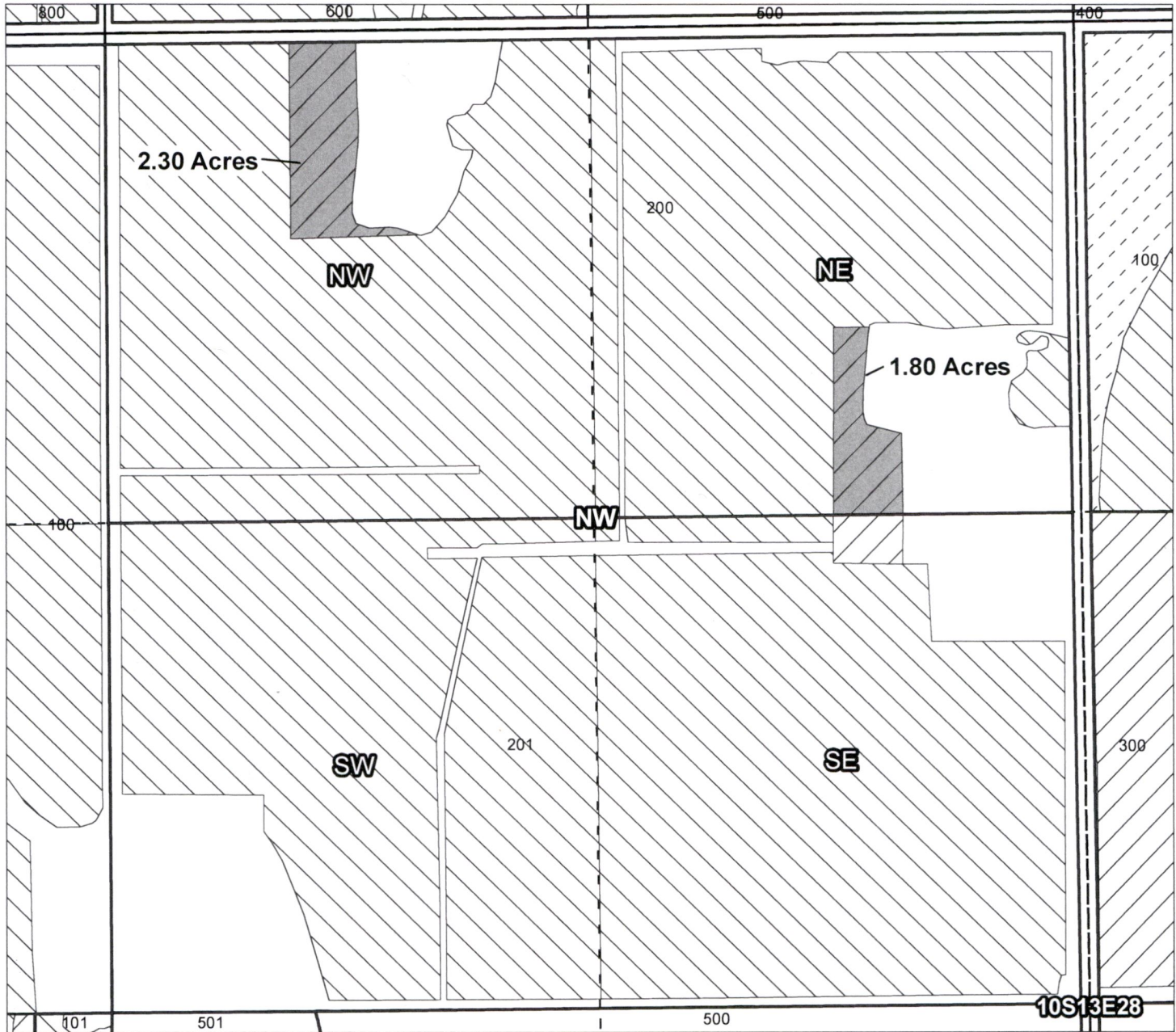
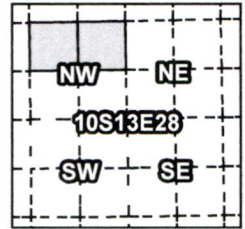
Prepared by FireWhat, Inc. | July 2016

North Unit Irrigation District

Application for Allocation and Use of Conserved Water

Certificates: 90177

Landowner: Brown Family Trust, John G. & Judy J. Brown Trustees



OFF Map

1013280000200, 10S13E28NENW: 1.80 Acres Off
 1013280000200, 10S13E28NWNW: 2.30 Acres Off

RECEIVED

JAN 28 2020

OWRD

- Canals
- Taxlots
- Transfer
- Cert 72279 & 72281
- Cert 90177
- All Other Certs



1 inch = 400 feet

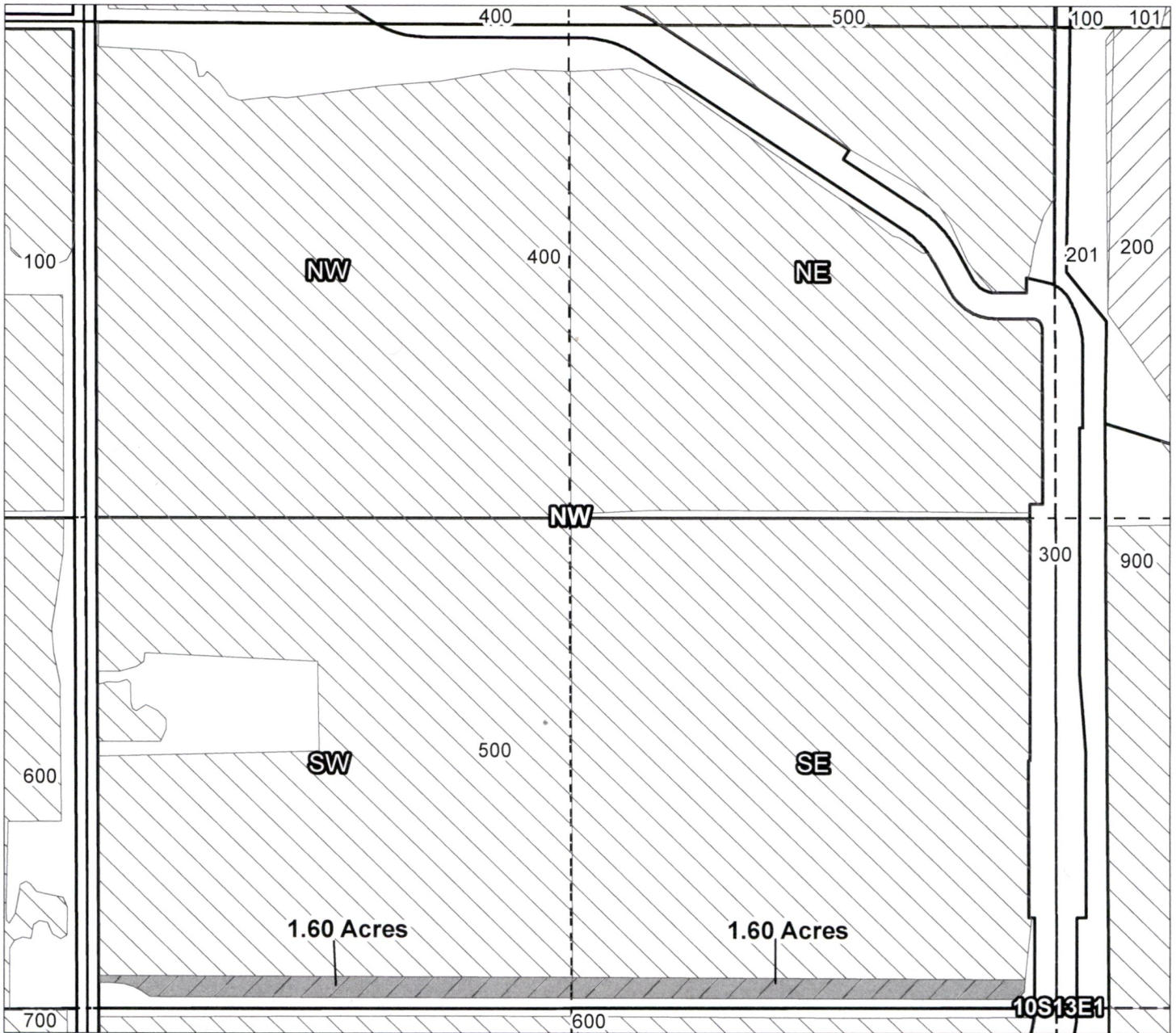
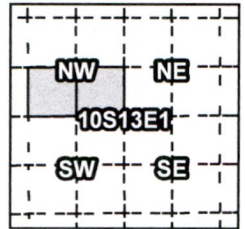
Prepared by FireWhat, Inc. | July 2016

North Unit Irrigation District

Application for Allocation and Use of Conserved Water

Certificates: 90177

Landowner: Leroy & Terri Buck



OFF Map

1013010000500, 10S13E01SWNW: 1.60 Acres Off

1013010000500, 10S13E01SENE: 1.60 Acres Off

- Canals
- Taxlots
- Transfer
- Cert 72279 & 72281
- Cert 90177
- All Other Certs

RECEIVED

JAN 28 2020

OWRD



1 inch = 400 feet

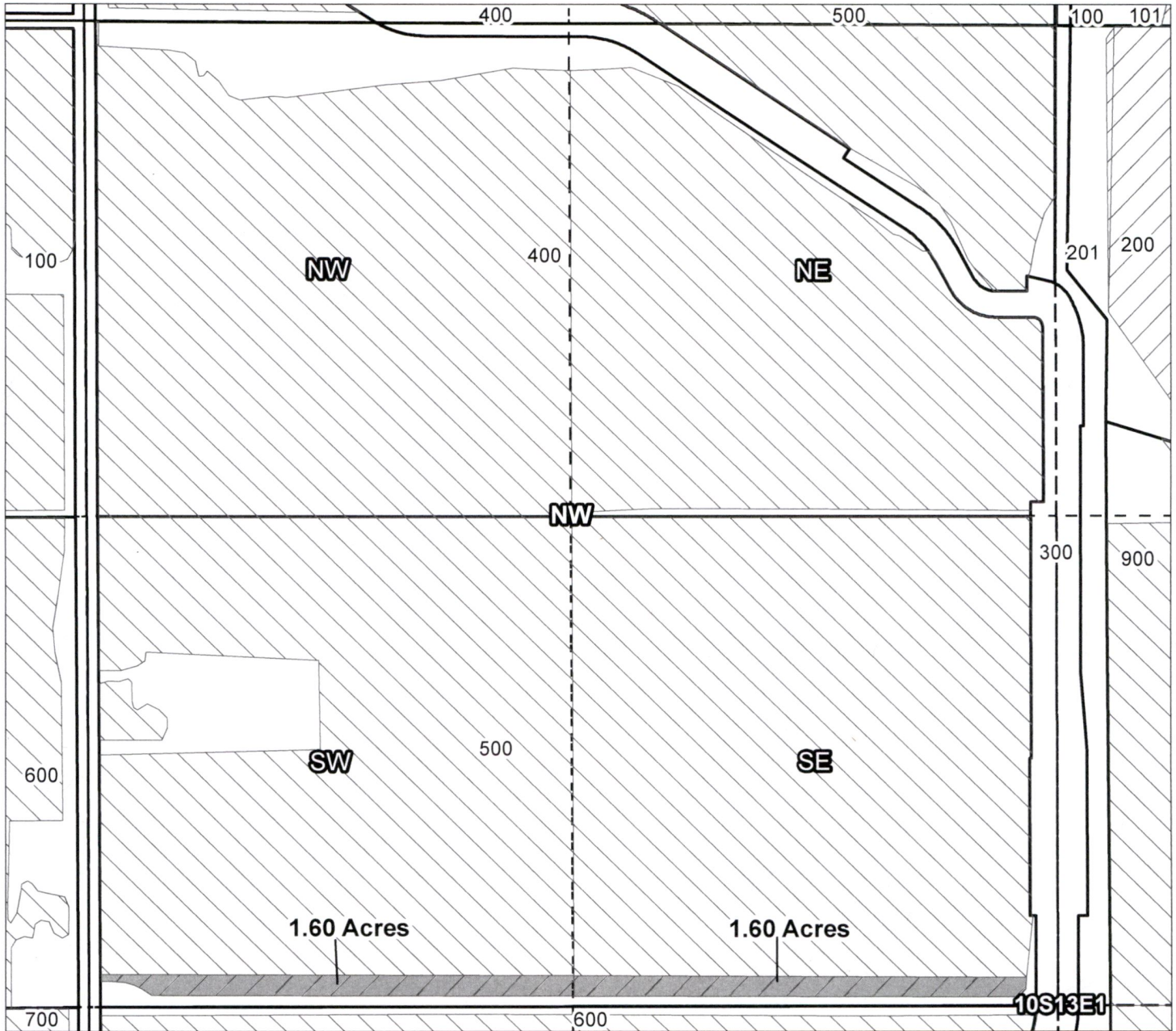
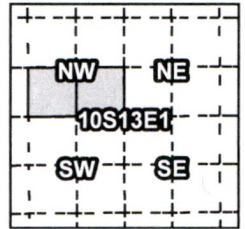
Prepared by FireWhat, Inc. | July 2016

North Unit Irrigation District

Application for Allocation and Use of Conserved Water

Certificates: 90177

Landowner: Leroy & Terri Buck



OFF Map

1013010000500, 10S13E01SWNW: 1.60 Acres Off
 1013010000500, 10S13E01SENE: 1.60 Acres Off

- Canals
- Taxlots
- Transfer
- Cert 72279 & 72281
- Cert 90177
- All Other Certs

RECEIVED

JAN 28 2020

OWRD



1 inch = 400 feet

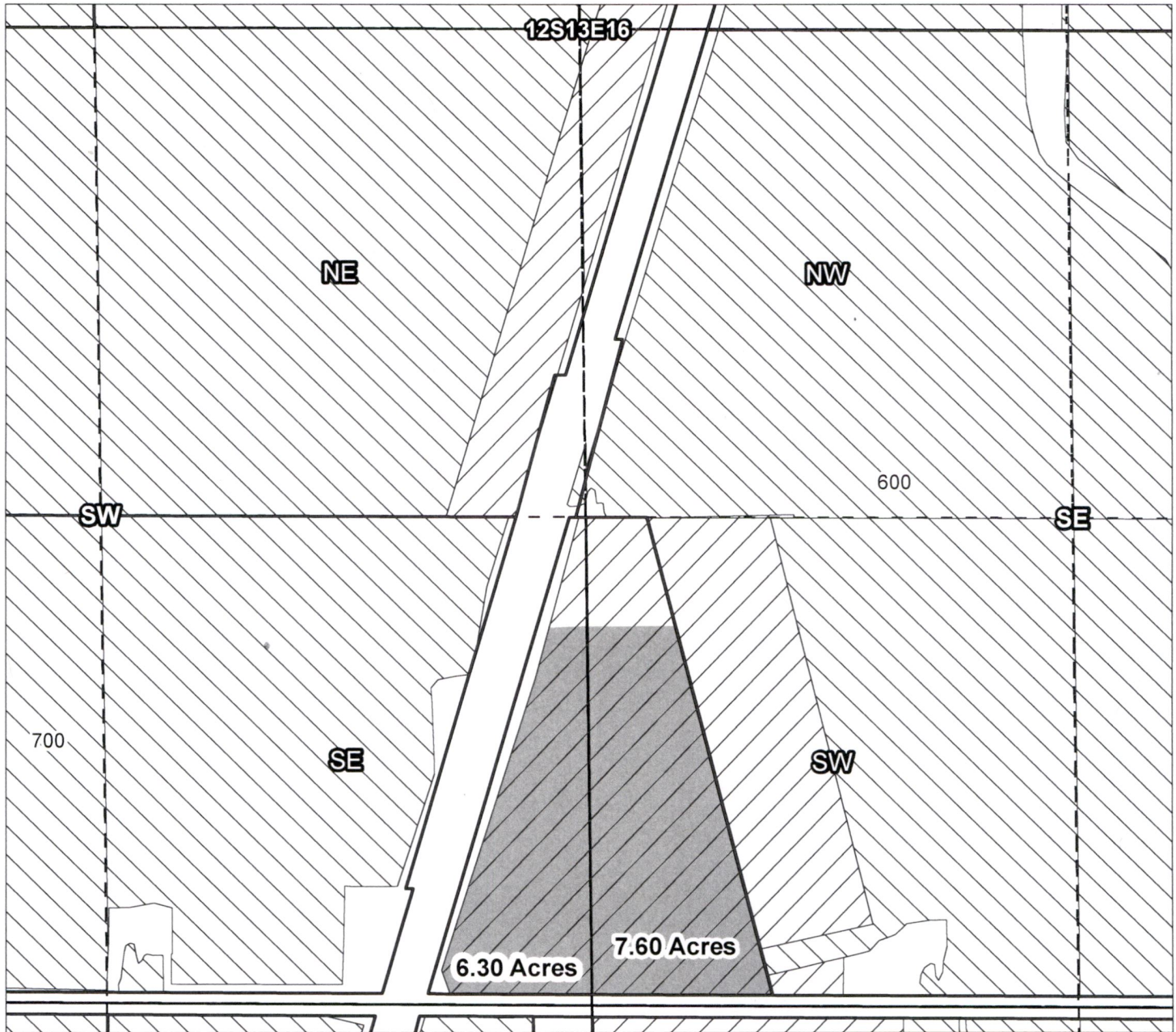
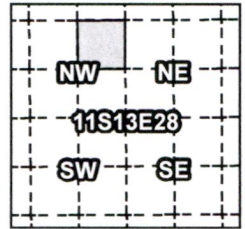
Prepared by FireWhat, Inc. | July 2016

North Unit Irrigation District

Application for Allocation and Use of Conserved Water

Certificates: 90177

Landowner: Fay M. Drake Revocable Living Trust



OFF Map

1213160000700, 12S13E16SESW: 6.30 Acres Off
1213160000700, 12S13E16SWSE: 7.60 Acres Off

RECEIVED

JAN 28 2020

OWRD

- Canals
- Taxlots
- Transfer
- Cert 72279 & 72281
- Cert 90177
- All Other Certs



1 inch = 400 feet

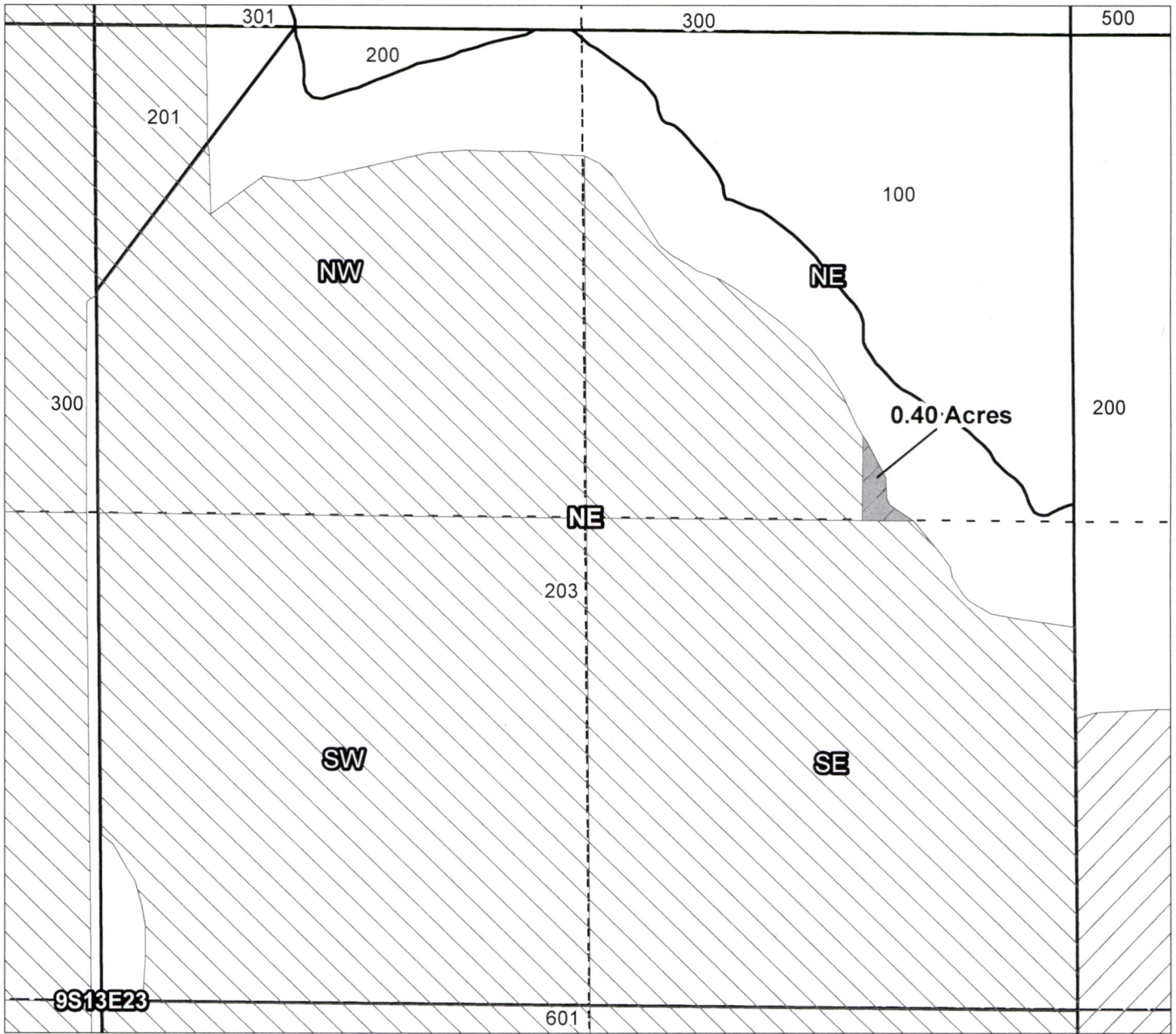
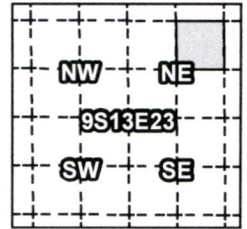
Prepared by FireWhat, Inc. | July 2016

North Unit Irrigation District

Application for Allocation and Use of Conserved Water

Certificates: 90177

Landowner: Eagan Joint Trust



OFF Map

0913230000203, 9S13E23NENE: 0.40 Acres Off

RECEIVED
JAN 28 2020
OWRD

- Canals
- Taxlots
- Transfer
- Cert 72279 & 72281
- Cert 90177
- All Other Certs



1 inch = 400 feet

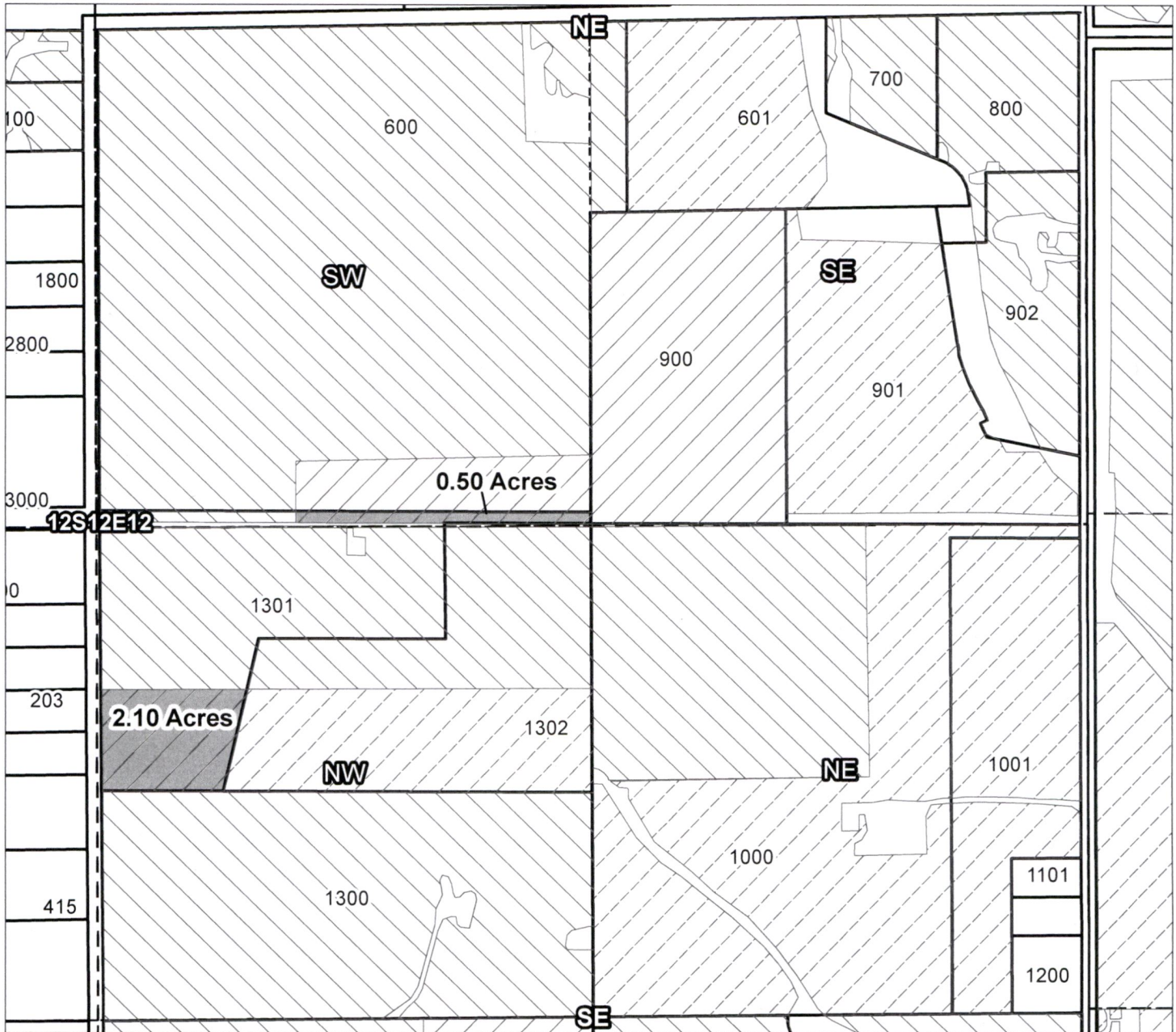
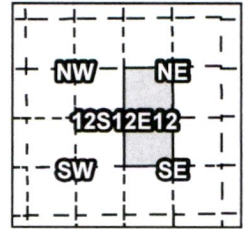
Prepared by FireWhat, Inc. | July 2016

North Unit Irrigation District

Application for Allocation and Use of Conserved Water

Certificates: 90177

Landowner: Melvin & Marilyn Fiscus



OFF Map

1212120001301, 12S12E12SWNE: 0.50 Acres Off
 1212120001301, 12S12E12NWSE: 2.10 Acres Off

RECEIVED

JAN 28 2020

OWRD

- Canals
- Taxlots
- Transfer
- Cert 72279 & 72281
- Cert 90177
- All Other Certs



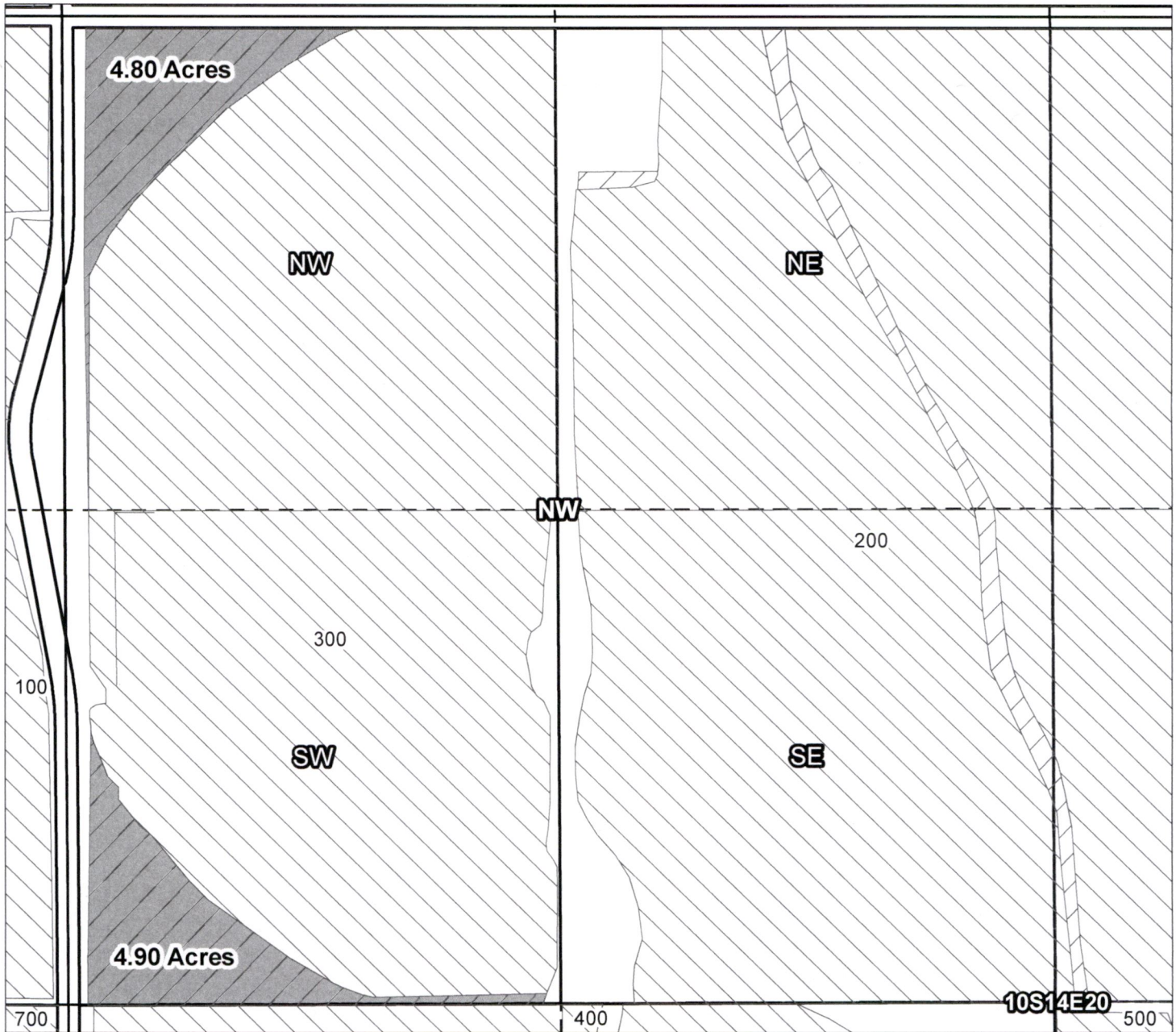
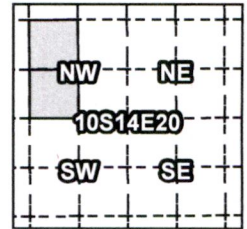
1 inch = 400 feet

North Unit Irrigation District

Application for Allocation and Use of Conserved Water

Certificates: 90177

Landowner: Vern L. & Dena L. Forristall



OFF Map

1014200000300, 10S14E20NWNW: 4.80 Acres Off
1014200000300, 10S14E20SWNW: 4.90 Acres Off

RECEIVED

JAN 28 2020

OWRD

- Canals
- Taxlots
- Transfer
- Cert 72279 & 72281
- Cert 90177
- All Other Certs



1 inch = 400 feet

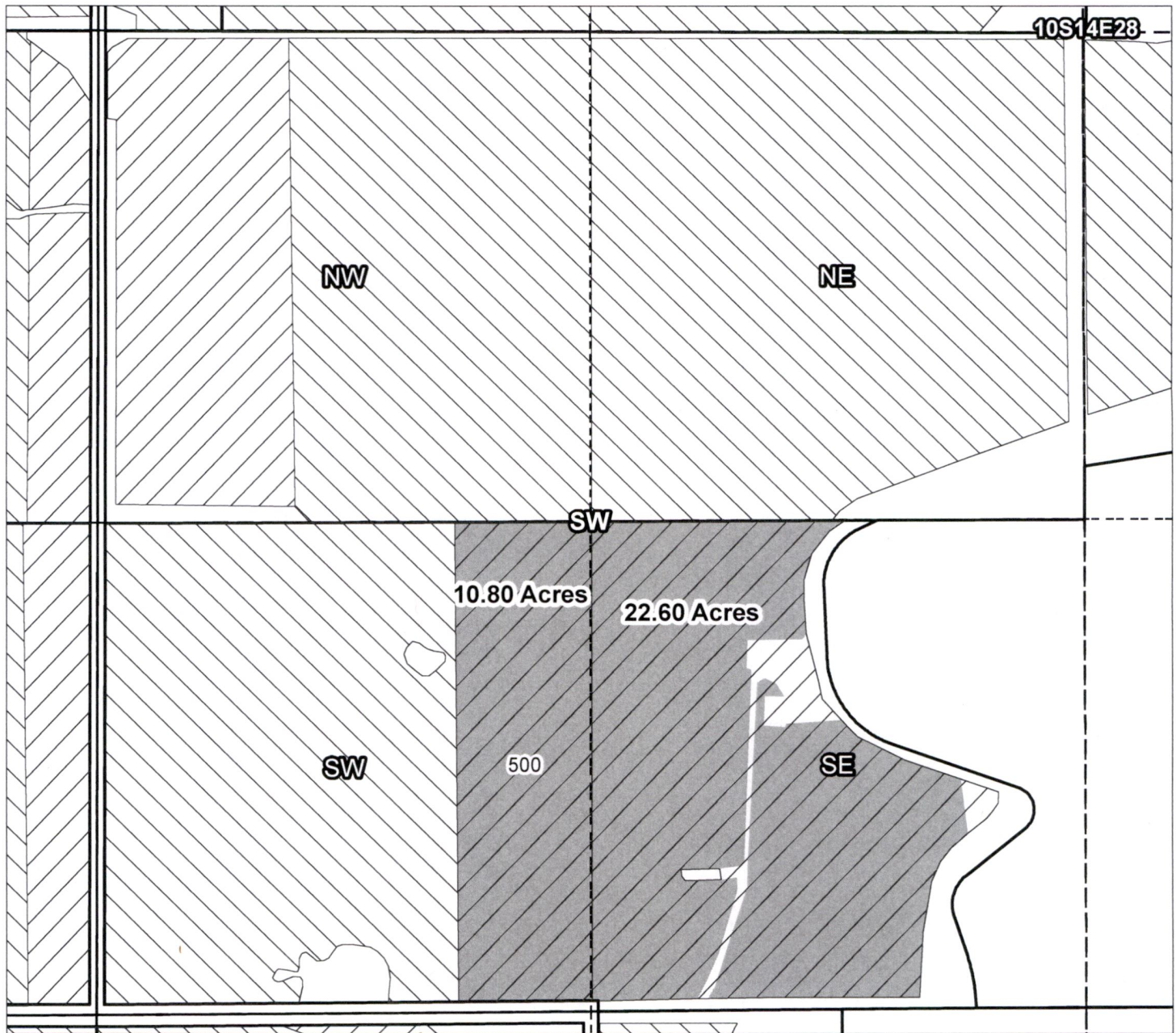
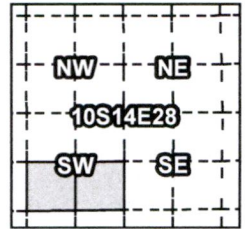
Prepared by FireWhat, Inc. | July 2016

North Unit Irrigation District

Application for Allocation and Use of Conserved Water

Certificates: 90177

Landowner: Michael D. & Rebecca I. Goss



OFF Map

1014280000500, 10S14E28SWSW: 10.80 Acres Off
1014280000500, 10S14E28SESW: 22.60 Acres Off

RECEIVED

JAN 28 2020

OWRD

- Canals
- Taxlots
- Transfer
- Cert 72279 & 72281
- Cert 90177
- All Other Certs



1 inch = 400 feet

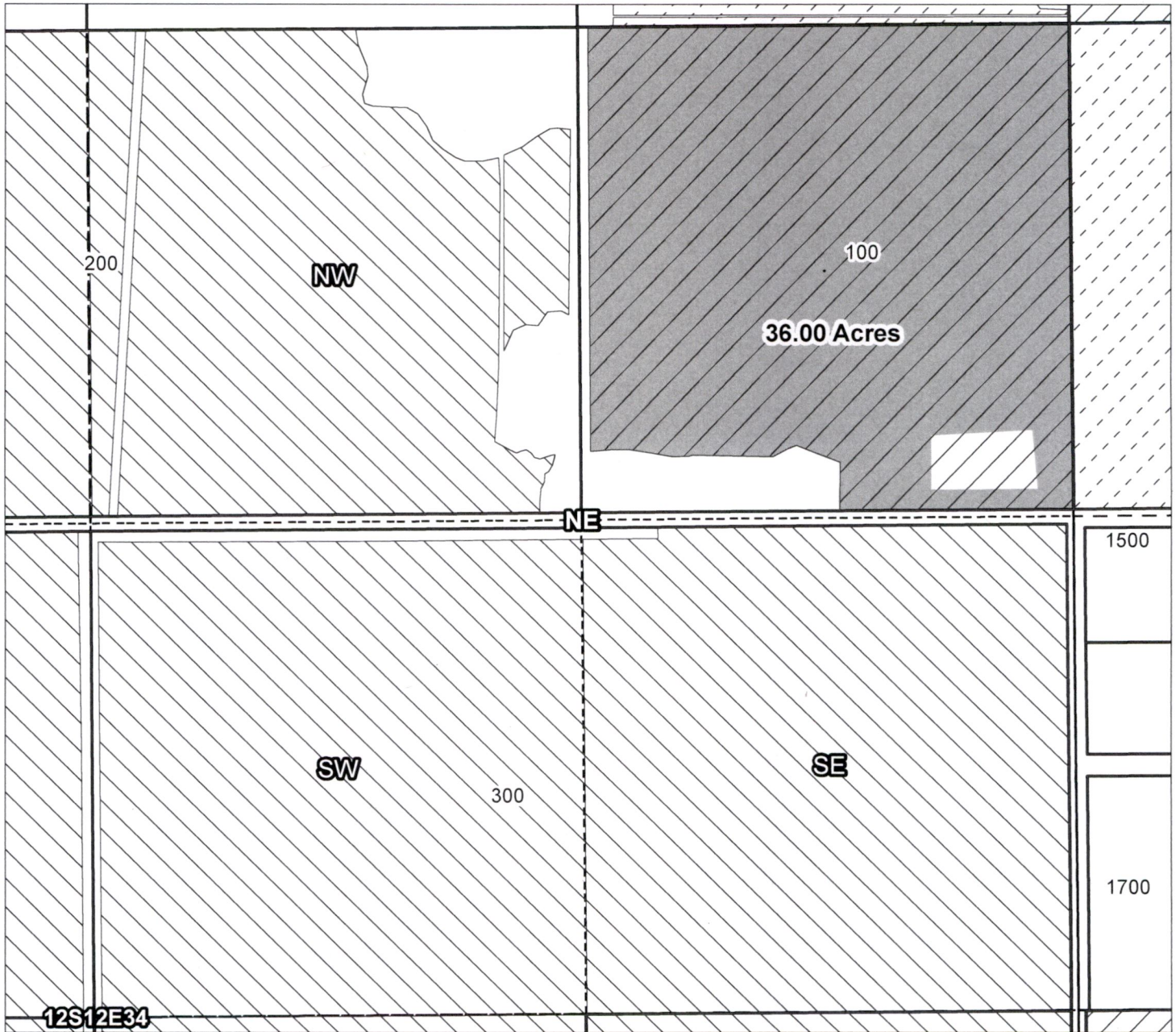
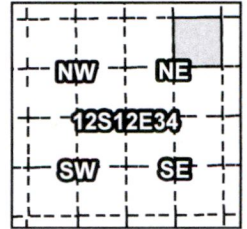
Prepared by FireWhat, Inc. | July 2016

North Unit Irrigation District

Application for Allocation and Use of Conserved Water

Certificates: 90177

Landowner: Andrew & Tracy Gunther



OFF Map

1212340000100, 12S12E34NENE: 36.00 Acres Off

RECEIVED

JAN 28 2020

OWRD

- Canals
- Taxlots
- Transfer
- Cert 72279 & 72281
- Cert 90177
- All Other Certs



1 inch = 400 feet

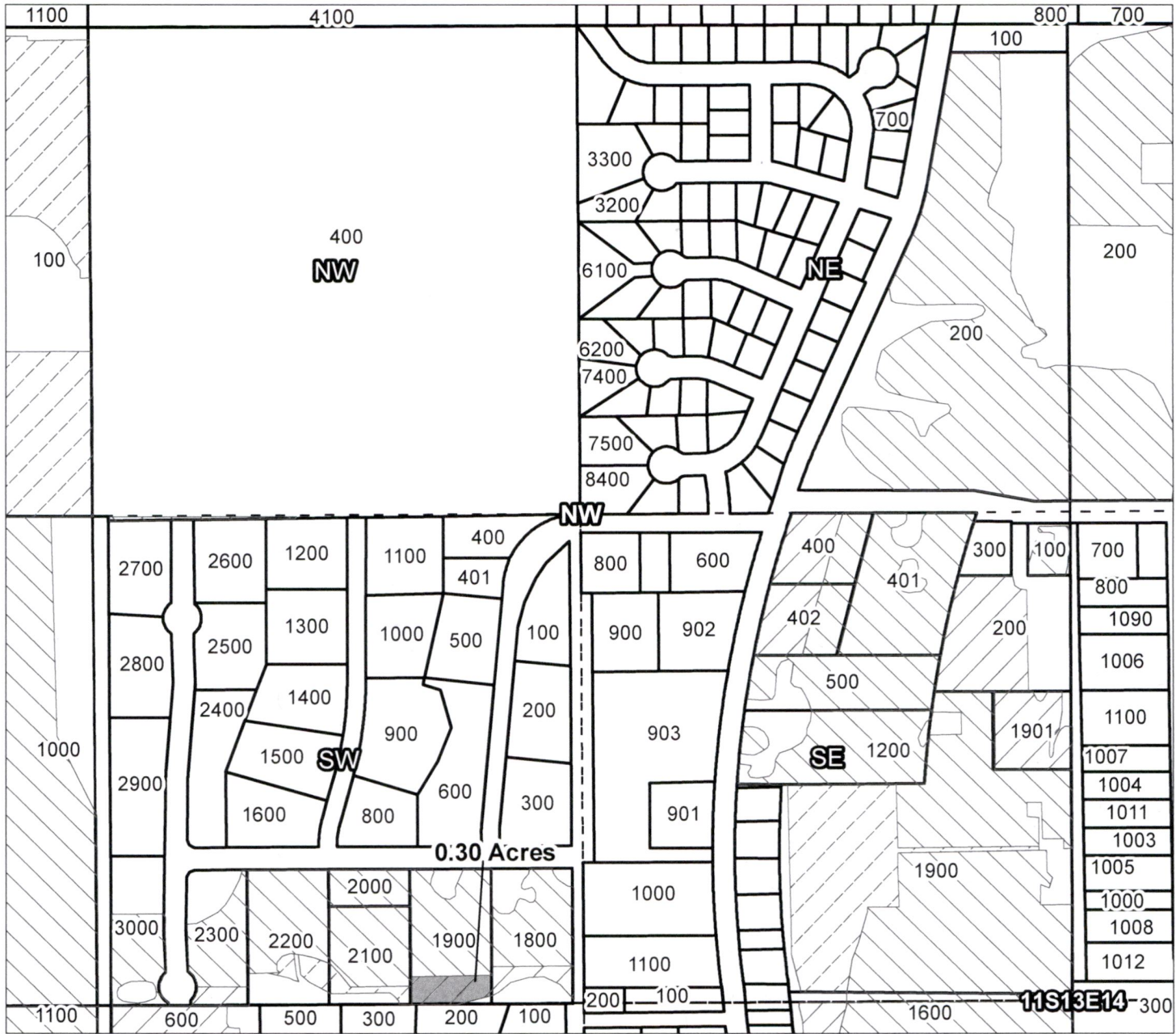
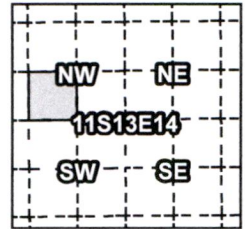
Prepared by FireWhat, Inc. | July 2016

North Unit Irrigation District

Application for Allocation and Use of Conserved Water

Certificates: 90177

Landowner: Gary J. & Kathryn K. Hamlet



OFF Map

111314BC01900, 11S13E14SWNW: 0.30 Acres Off

RECEIVED

JAN 28 2020

OWRD

- Canals
- Taxlots
- Transfer
- Cert 72279 & 72281
- Cert 90177
- All Other Certs



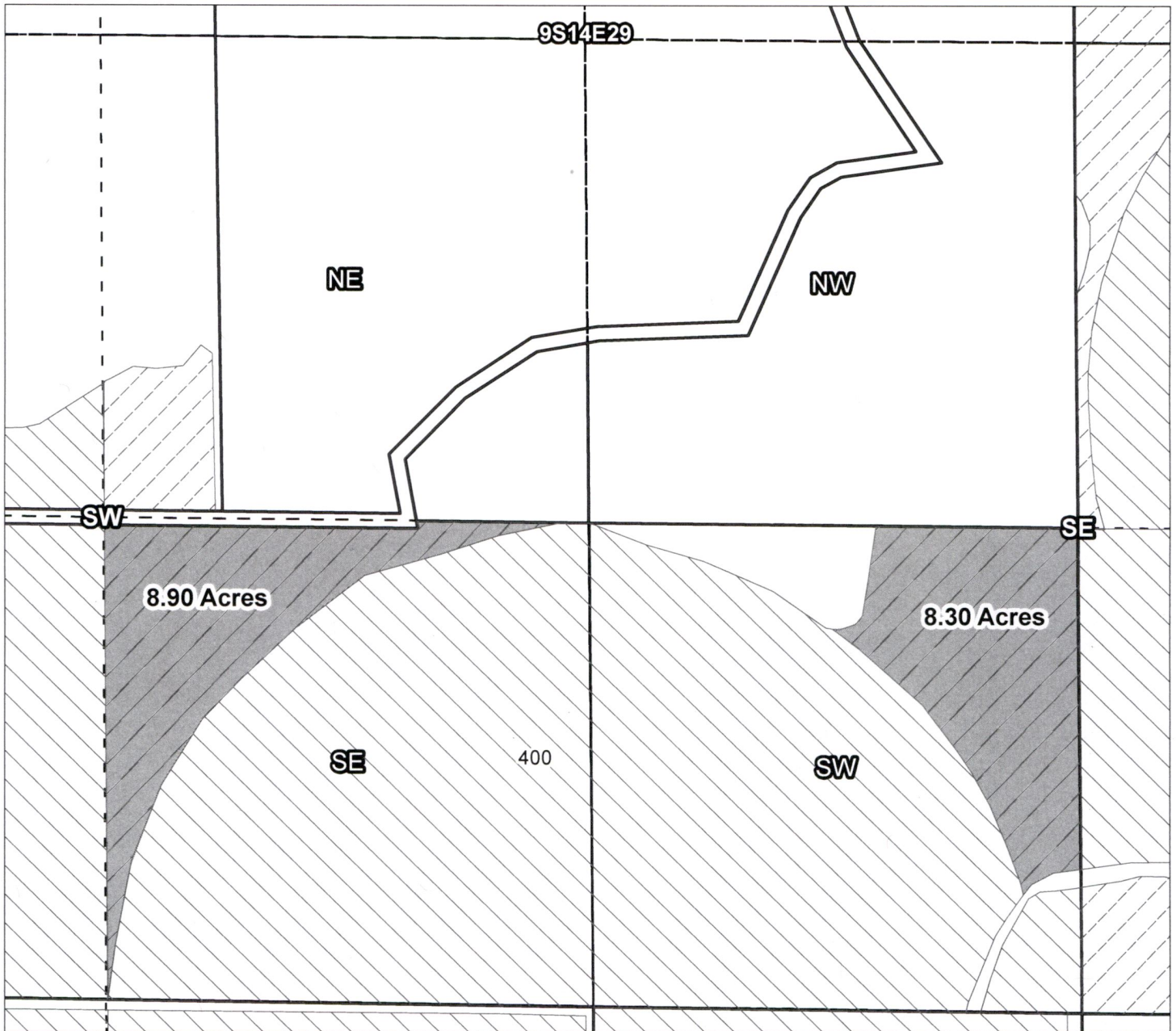
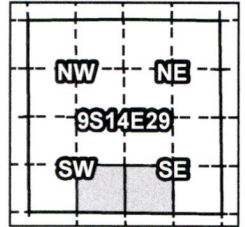
1 inch = 400 feet

North Unit Irrigation District

Application for Allocation and Use of Conserved Water

Certificates: 90177

Landowner: Benjamin J. & Nancy J. Jasa Trust









OFF Map

0914290000400, 9S14E29SESW: 8.90 Acres Off
 0914290000400, 9S14E29SWSE: 8.30 Acres Off

RECEIVED

JAN 28 2020

OWRD

-  Canals
-  Taxlots
-  Transfer
-  Cert 72279 & 72281
-  Cert 90177
-  All Other Certs



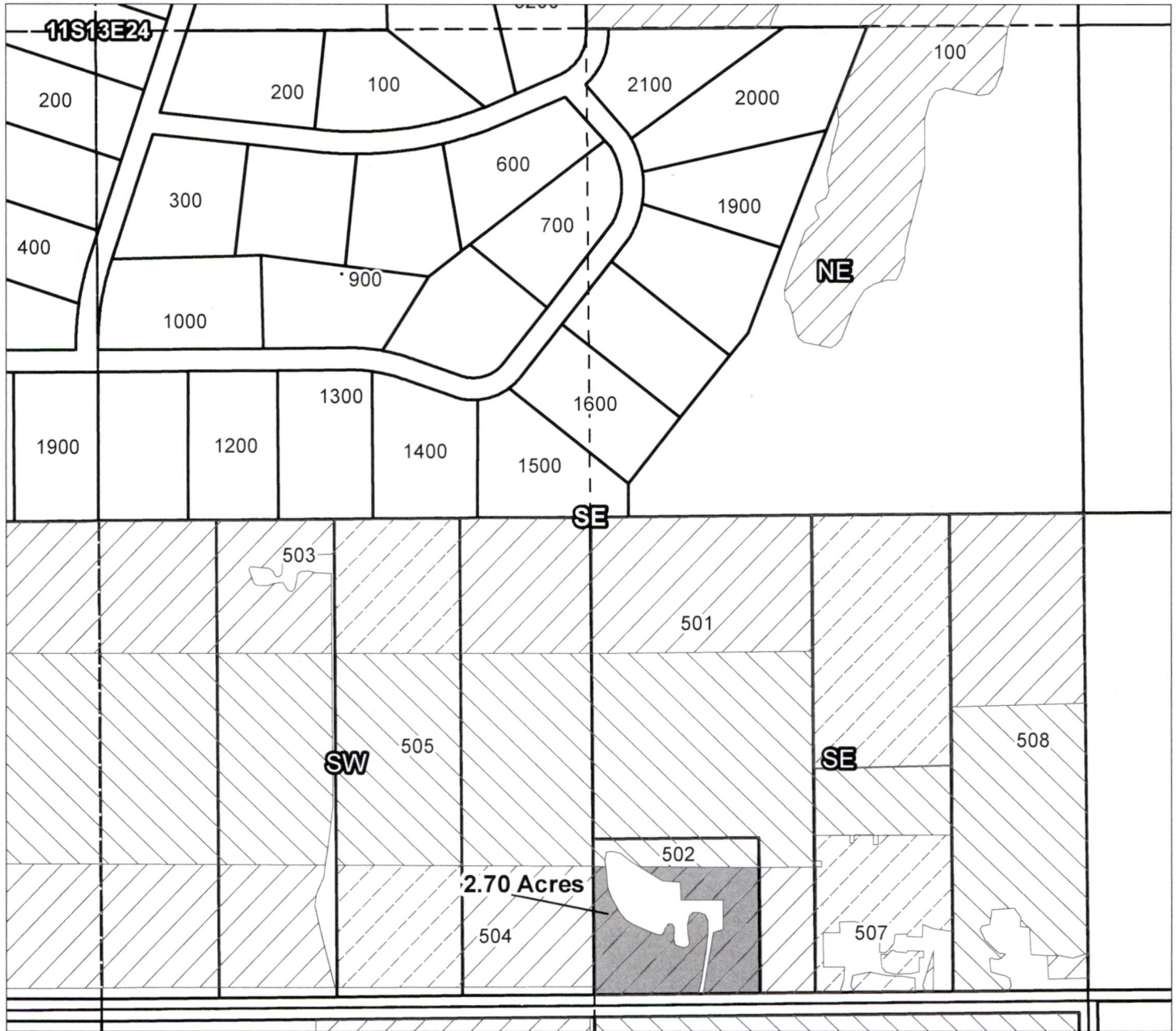
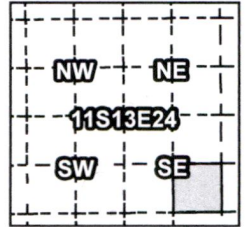
1 inch = 400 feet

North Unit Irrigation District

Application for Allocation and Use of Conserved Water

Certificates: 90177

Landowner: Mickey M. Killingsworth



OFF Map

1113240000502, 11S13E24SESE: 2.70 Acres Off

RECEIVED

JAN 28 2020

OWRD

- Canals
- Taxlots
- Transfer
- Cert 72279 & 72281
- Cert 90177
- All Other Certs



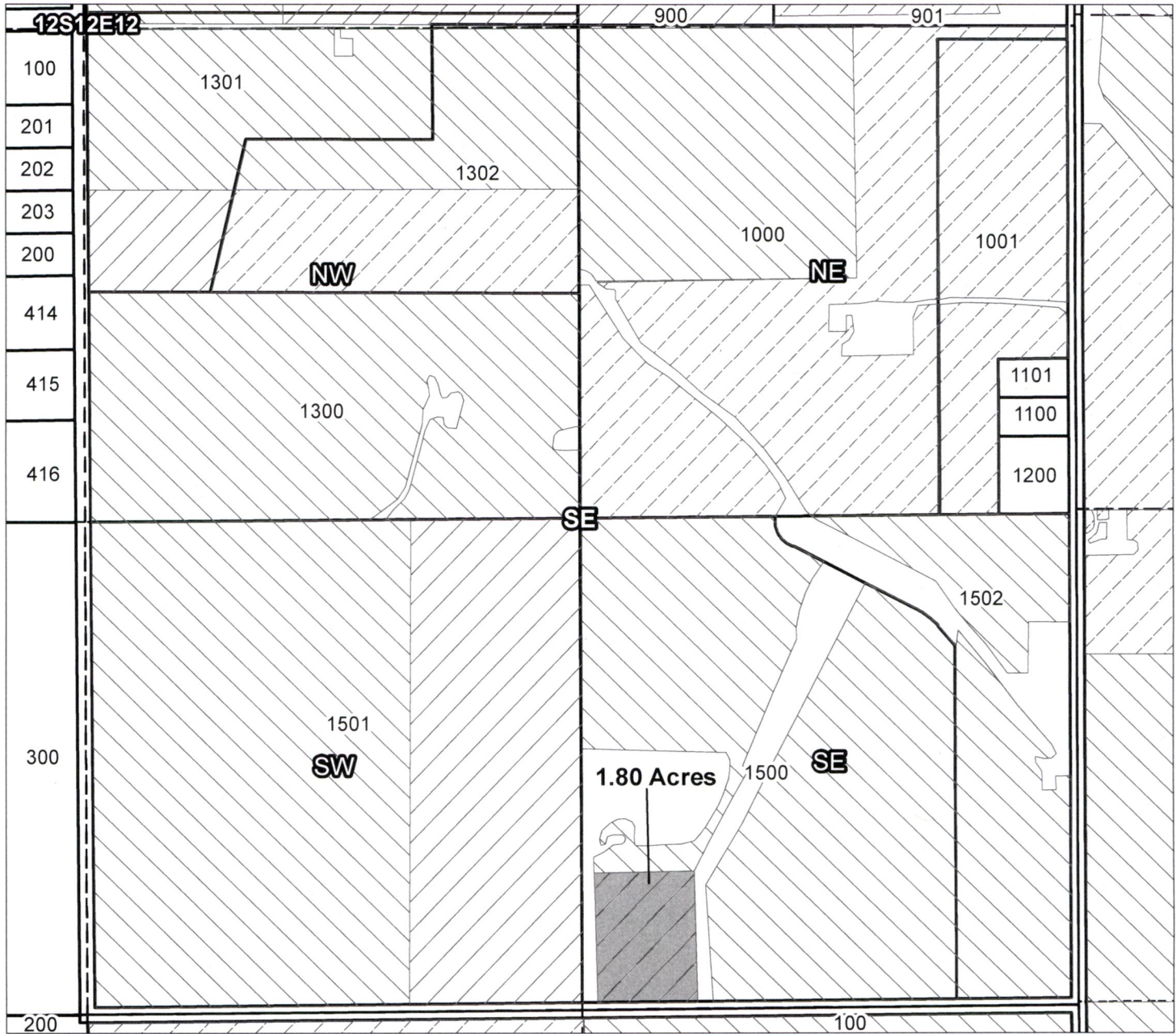
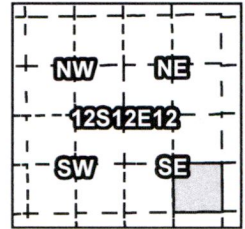
1 inch = 400 feet

North Unit Irrigation District

Application for Allocation and Use of Conserved Water

Certificates: 90177

Landowner: Harry T. & Alberta M. Larsen









OFF Map

1212120001500, 12S12E12SESE: 1.80 Acres Off

RECEIVED

JAN 28 2020

OWRD

-  Canals
-  Taxlots
-  Transfer
-  Cert 72279 & 72281
-  Cert 90177
-  All Other Certs



1 inch = 400 feet

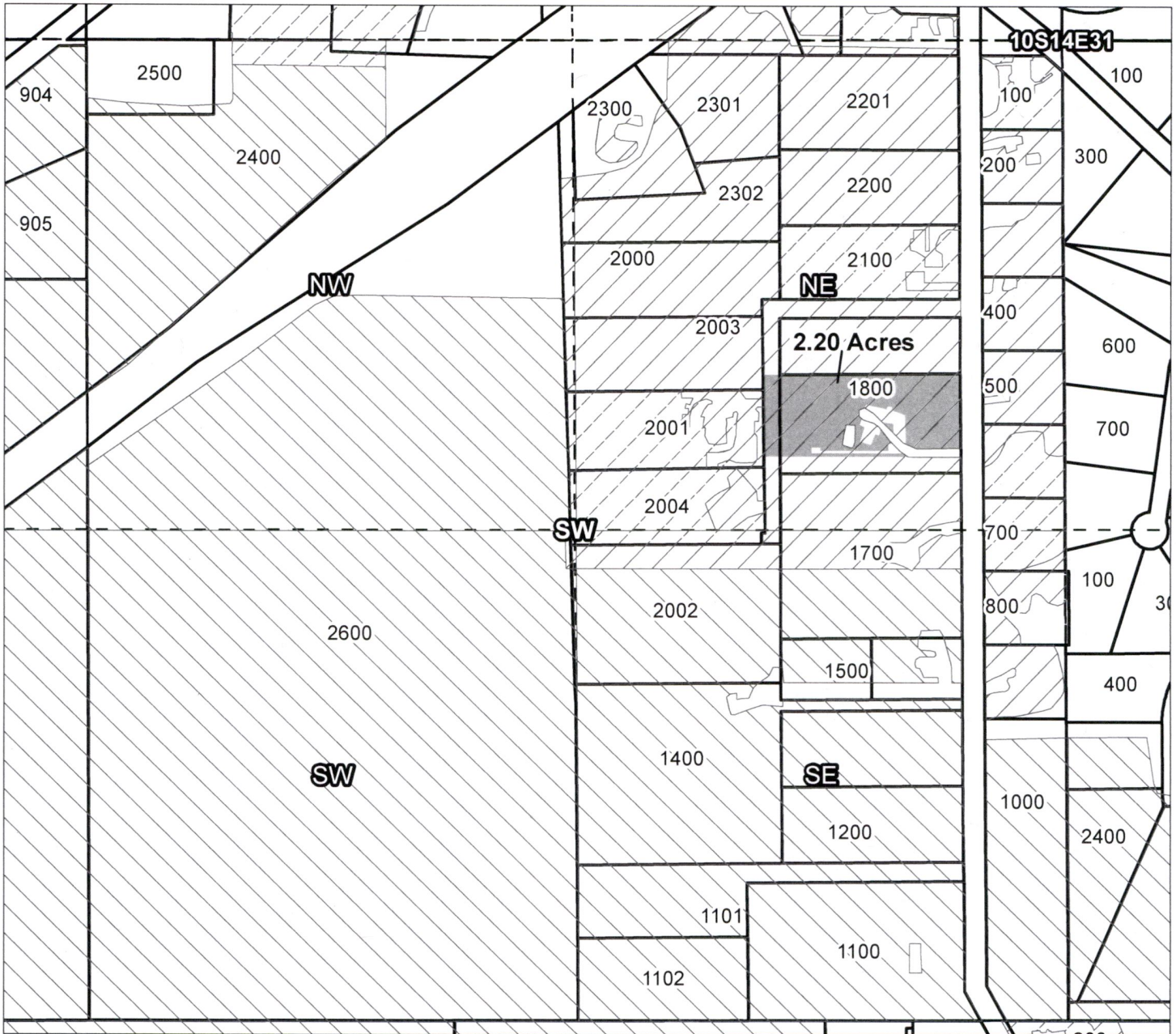
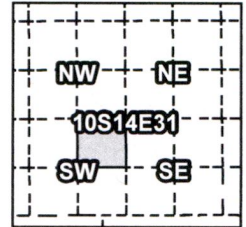
Prepared by FireWhat, Inc. | July 2016

North Unit Irrigation District

Application for Allocation and Use of Conserved Water

Certificates: 90177

Landowner: Edwin & Teresa Leno









OFF Map

101431C001800, 10S14E31NESW: 2.20 Acres Off

RECEIVED

JAN 28 2020

OWRD

-  Canals
-  Taxlots
-  Transfer
-  Cert 72279 & 72281
-  Cert 90177
-  All Other Certs



1 inch = 400 feet

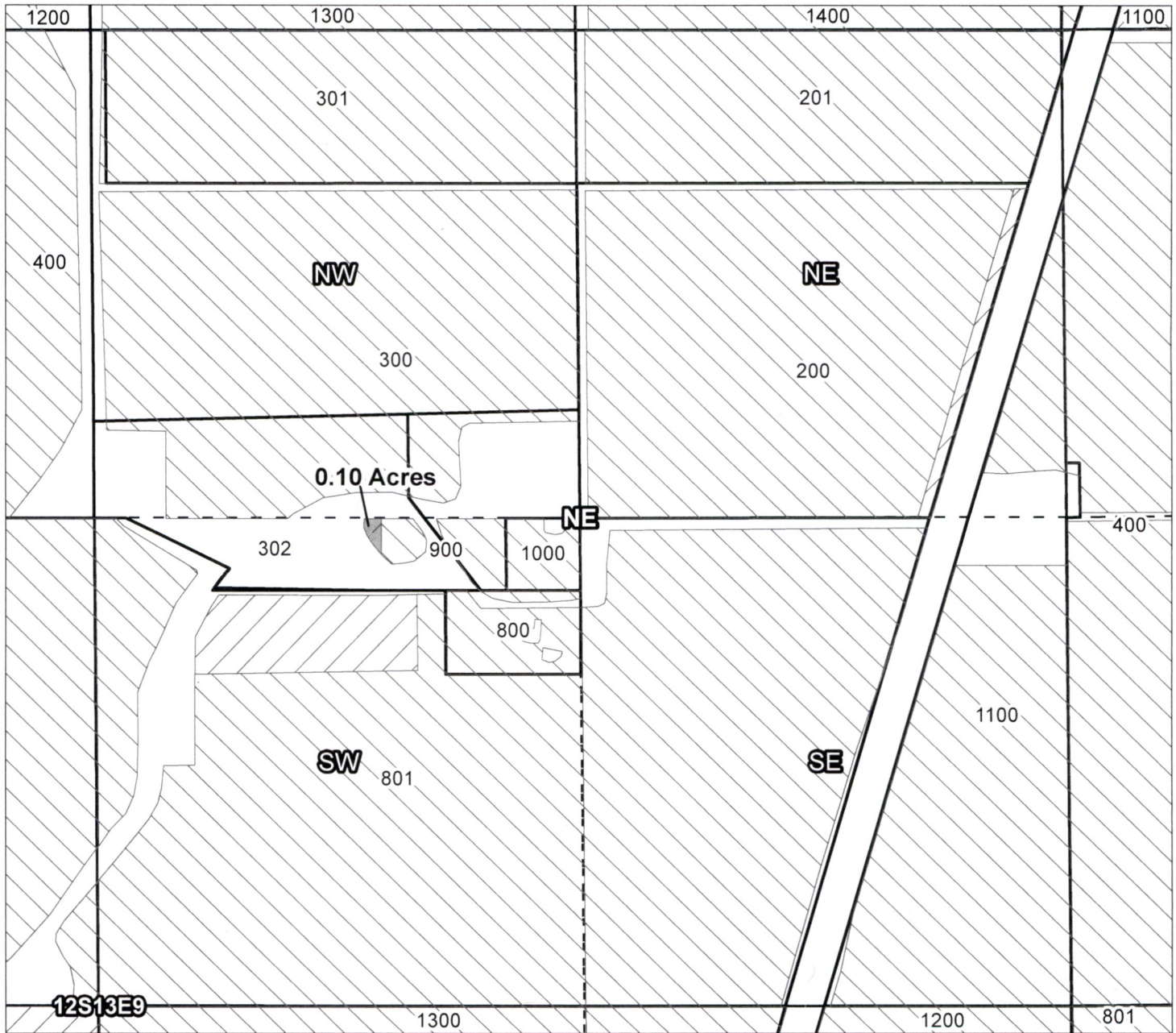
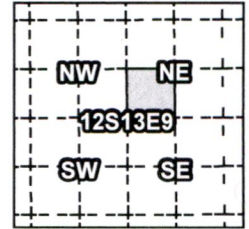
Prepared by FireWhat, Inc. | July 2016

North Unit Irrigation District

Application for Allocation and Use of Conserved Water

Certificates: 90177

Landowner: Charles H, & Susan L. Light









OFF Map

1213090000302, 12S13E09SWNE: 0.10 Acres Off

RECEIVED

JAN 28 2020

OWRD

-  Canals
-  Taxlots
-  Transfer
-  Cert 72279 & 72281
-  Cert 90177
-  All Other Certs



1 inch = 400 feet

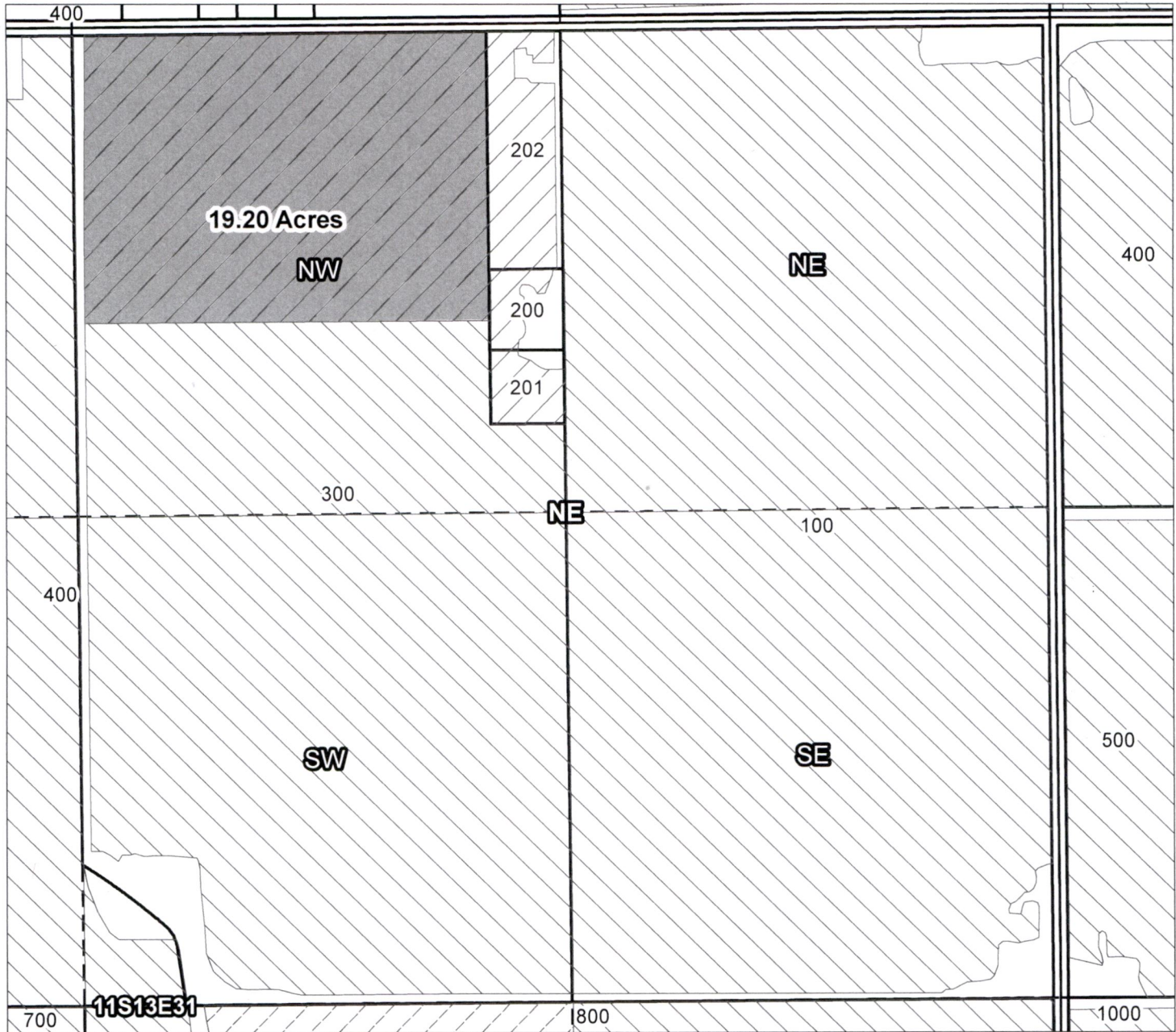
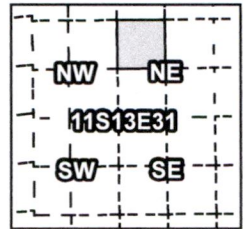
Prepared by FireWhat, Inc. | July 2016

North Unit Irrigation District

Application for Allocation and Use of Conserved Water

Certificates: 90177

Landowner: Macy Farms LLC



OFF Map

1113310000300, 11S13E31NWNE: 19.20 Acres Off

RECEIVED

JAN 28 2020

OWRD

- Canals
- Taxlots
- Transfer
- Cert 72279 & 72281
- Cert 90177
- All Other Certs



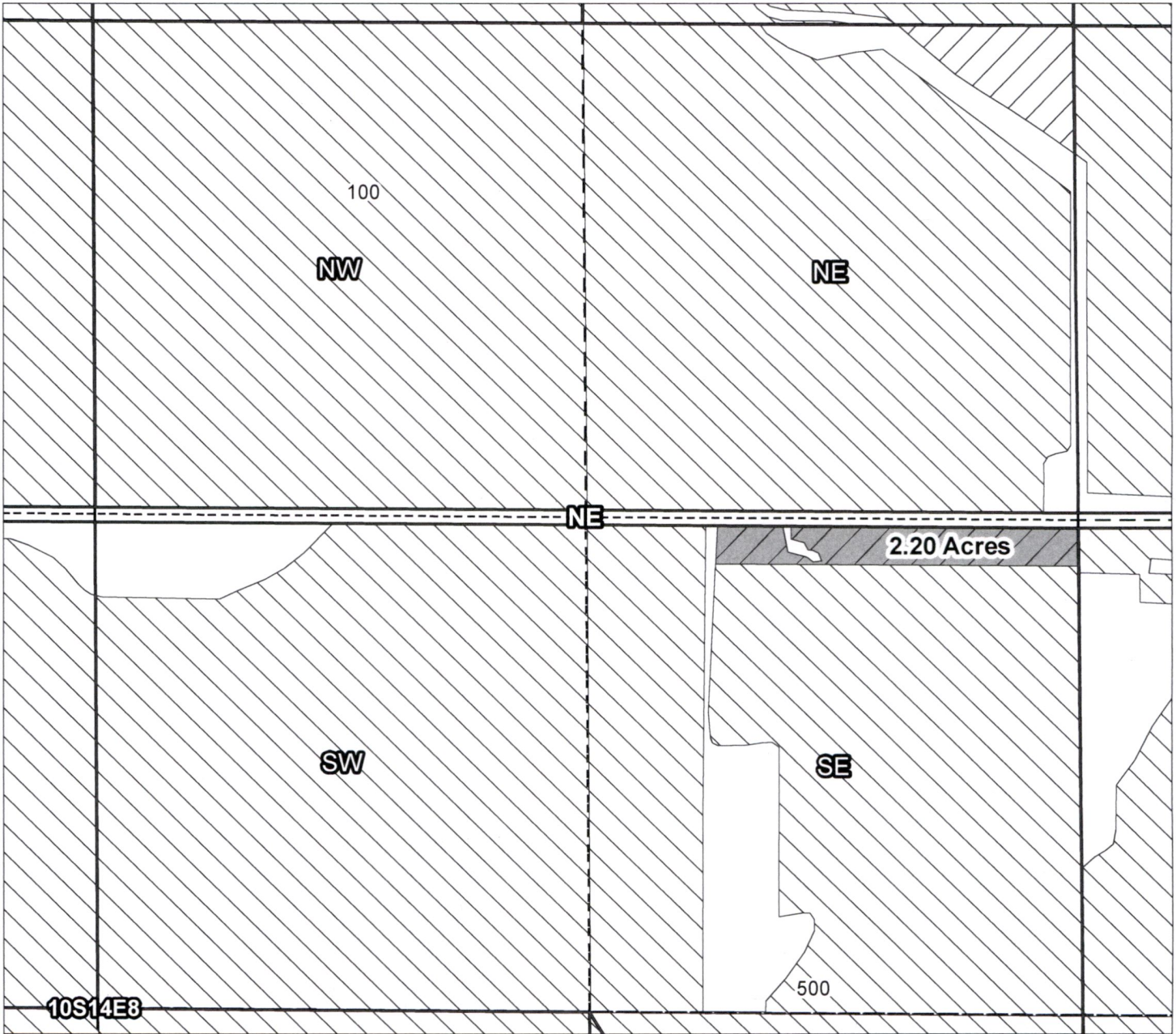
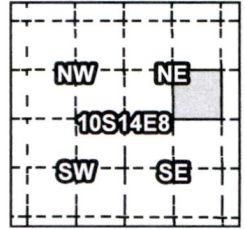
1 inch = 400 feet

North Unit Irrigation District

Application for Allocation and Use of Conserved Water

Certificates: 90177

Landowner: Madsen Revocable Trust



OFF Map

1014080000500, 10S14E08SENE: 2.20 Acres Off

RECEIVED

JAN 28 2020

OWRD

- Canals
- Taxlots
- Transfer
- Cert 72279 & 72281
- Cert 90177
- All Other Certs



1 inch = 400 feet

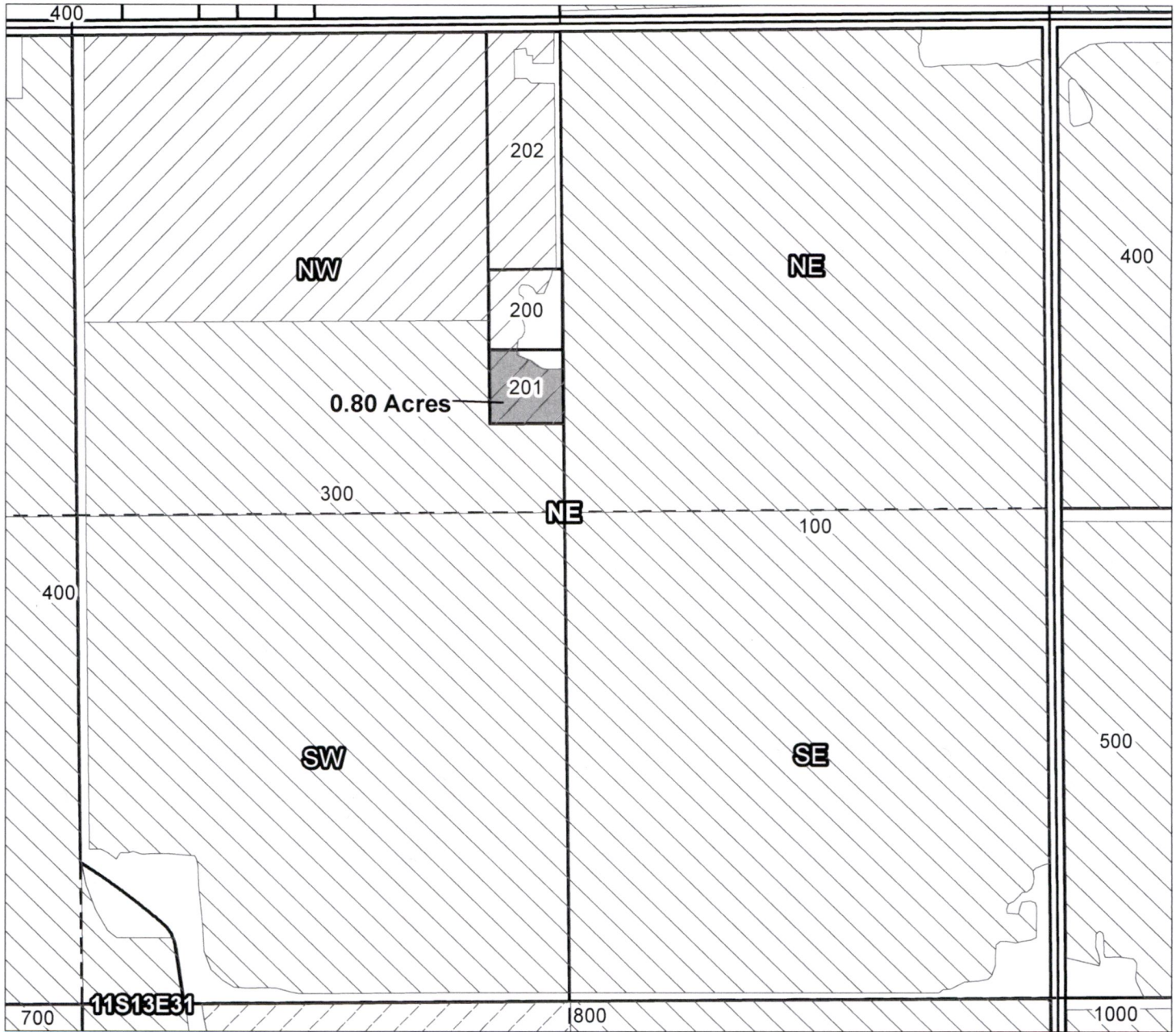
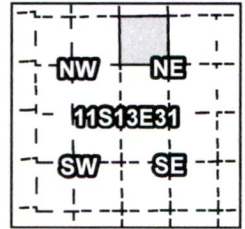
Prepared by FireWhat, Inc. | July 2016

North Unit Irrigation District

Application for Allocation and Use of Conserved Water

Certificates: 90177

Landowner: Ted W. & Alice M. Nisley



OFF Map

1113310000201, 11S13E31NWNE: 0.80 Acres Off

RECEIVED

JAN 28 2020

OWRD

- Canals
- Taxlots
- Transfer
- Cert 72279 & 72281
- Cert 90177
- All Other Certs



1 inch = 400 feet

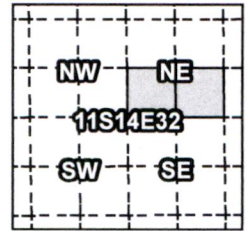
Prepared by FireWhat, Inc. | July 2016

North Unit Irrigation District

Application for Allocation and Use of Conserved Water

Certificates: 90177

Landowner: Norton Land Company LLC



OFF Map

1114000001800, 11S14E32SWNE: 4.80 Acres Off
1114000001800, 11S14E32SENE: 30.50 Acres Off

RECEIVED

JAN 28 2020

OWRD

- Canals
- Taxlots
- Transfer
- Cert 72279 & 72281
- Cert 90177
- All Other Certs



1 inch = 400 feet

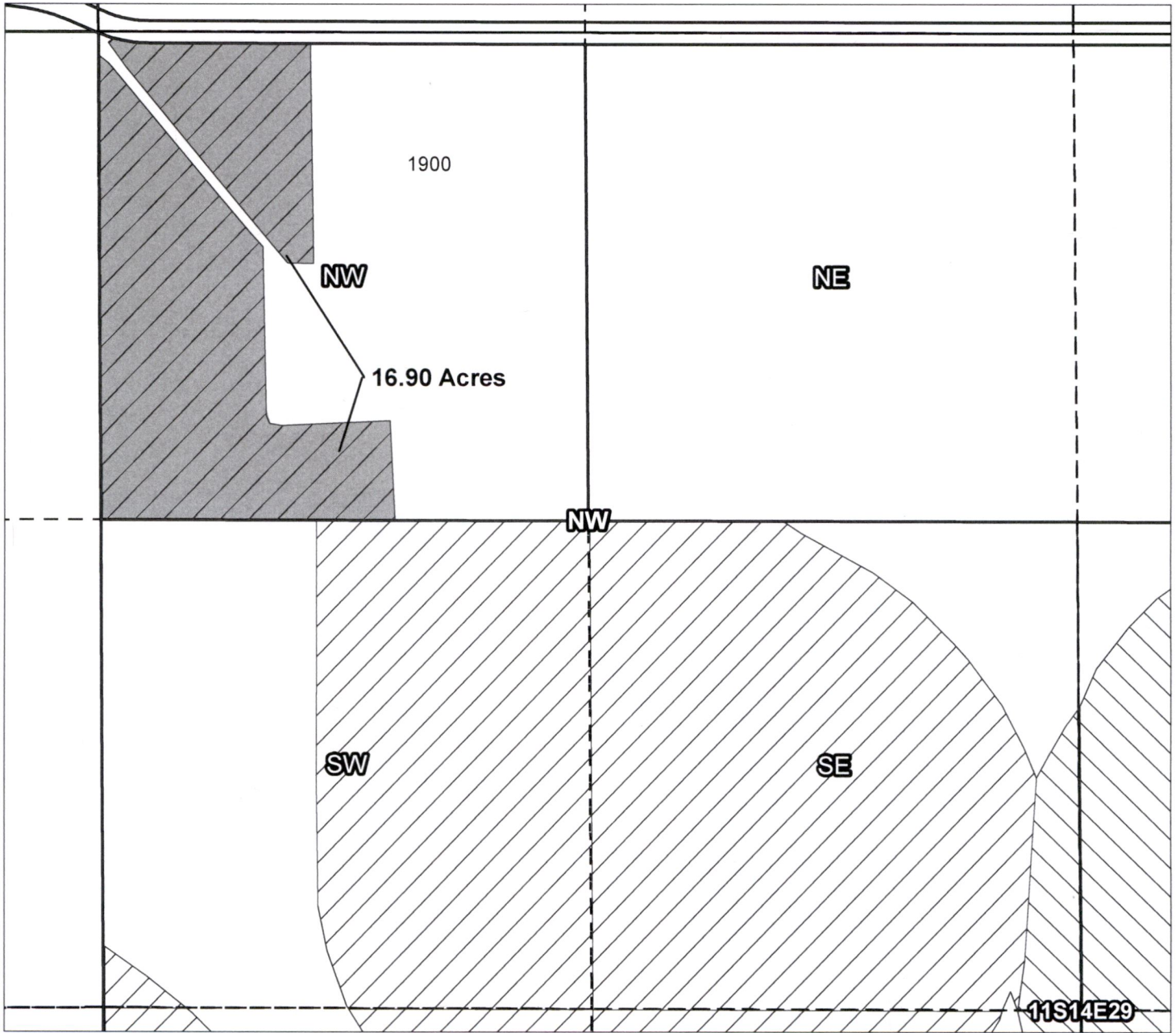
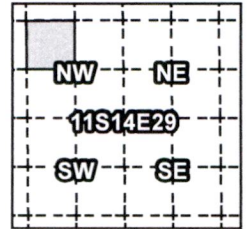
Prepared by FireWhat, Inc. | July 2016

North Unit Irrigation District

Application for Allocation and Use of Conserved Water

Certificates: 90177

Landowner: Norton Land Company LLC



OFF Map

1114000001900, 11S14E29NWNW: 16.90 Acres Off

RECEIVED

JAN 28 2020

OWRD

- Canals
- Taxlots
- Transfer
- Cert 72279 & 72281
- Cert 90177
- All Other Certs



1 inch = 400 feet

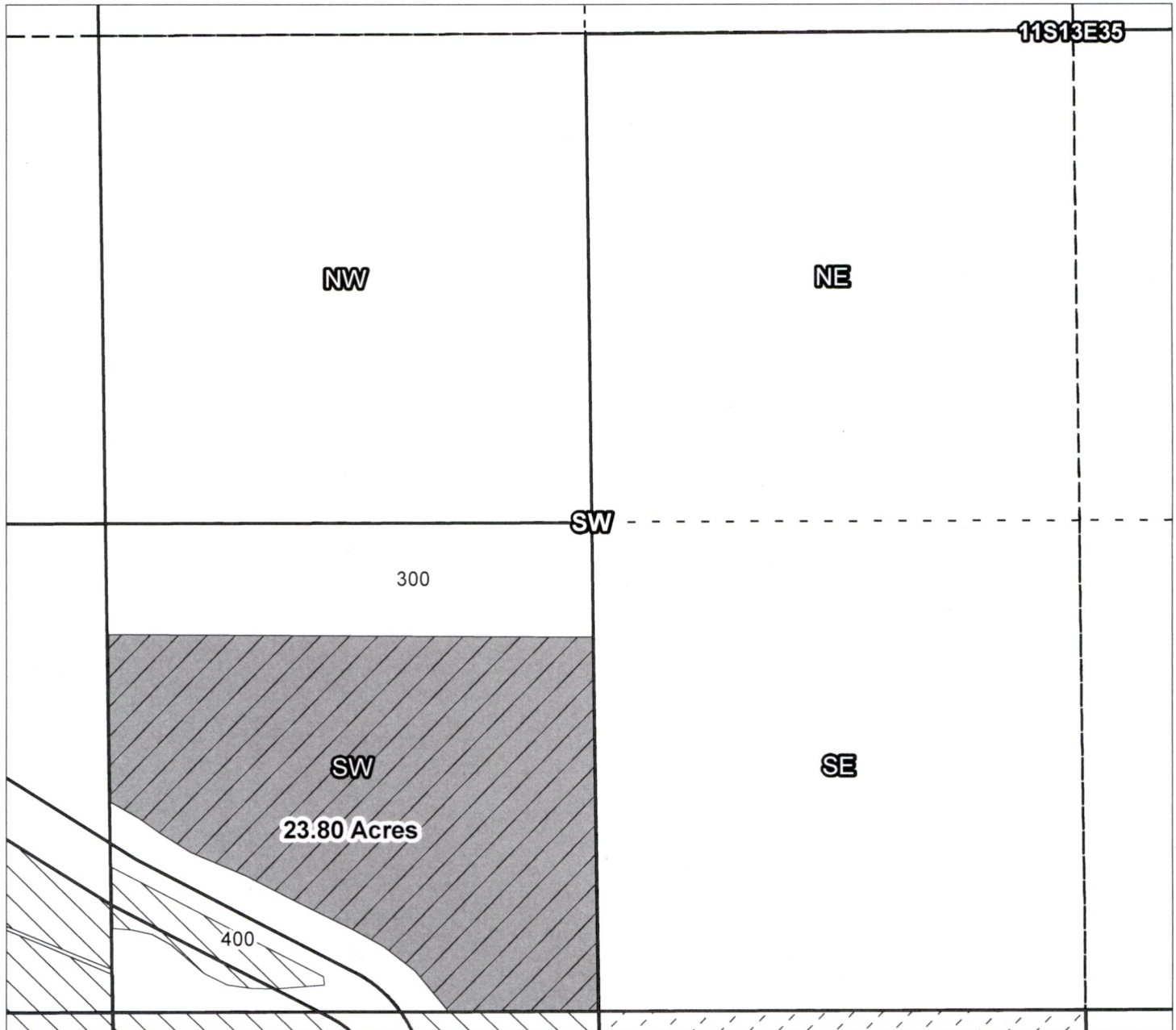
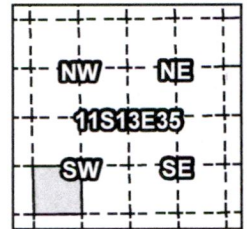
Prepared by FireWhat, Inc. | July 2016

North Unit Irrigation District

Application for Allocation and Use of Conserved Water

Certificates: 90177

Landowner: Roberta Elizabeth Pruitt



OFF Map

1113350000300, 11S13E35SWSW: 23.80 Acres Off

RECEIVED

JAN 28 2020

OWRD

- Canals
- Taxlots
- Transfer
- Cert 72279 & 72281
- Cert 90177
- All Other Certs



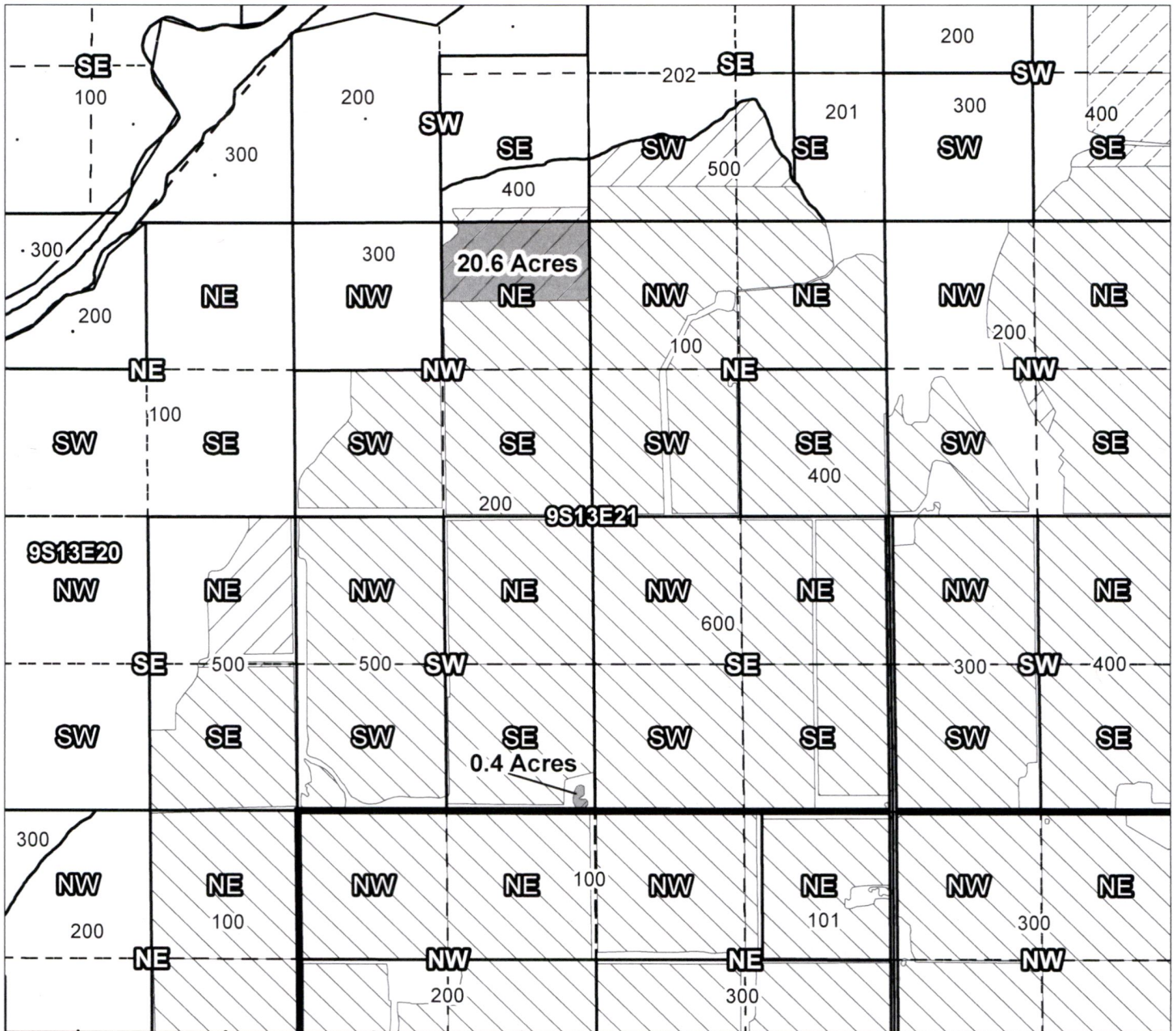
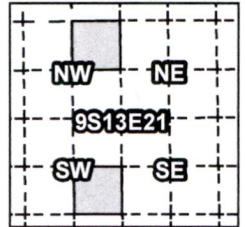
1 inch = 400 feet

North Unit Irrigation District

Application for Allocation and Use of Conserved Water

Certificates: 90177

Landowner: Scott M. Samsel



OFF Map

0913210000200, 09S13E21NENW: 20.60 Acres Off
 0913210000200, 09S13E21SESW: 0.40 Acres Off

RECEIVED

JAN 28 2020

OWRD

- Canals
- Taxlots
- Transfer
- Cert 72279 & 72281
- Cert 90177
- All Other Certs



1 inch = 1,320 feet

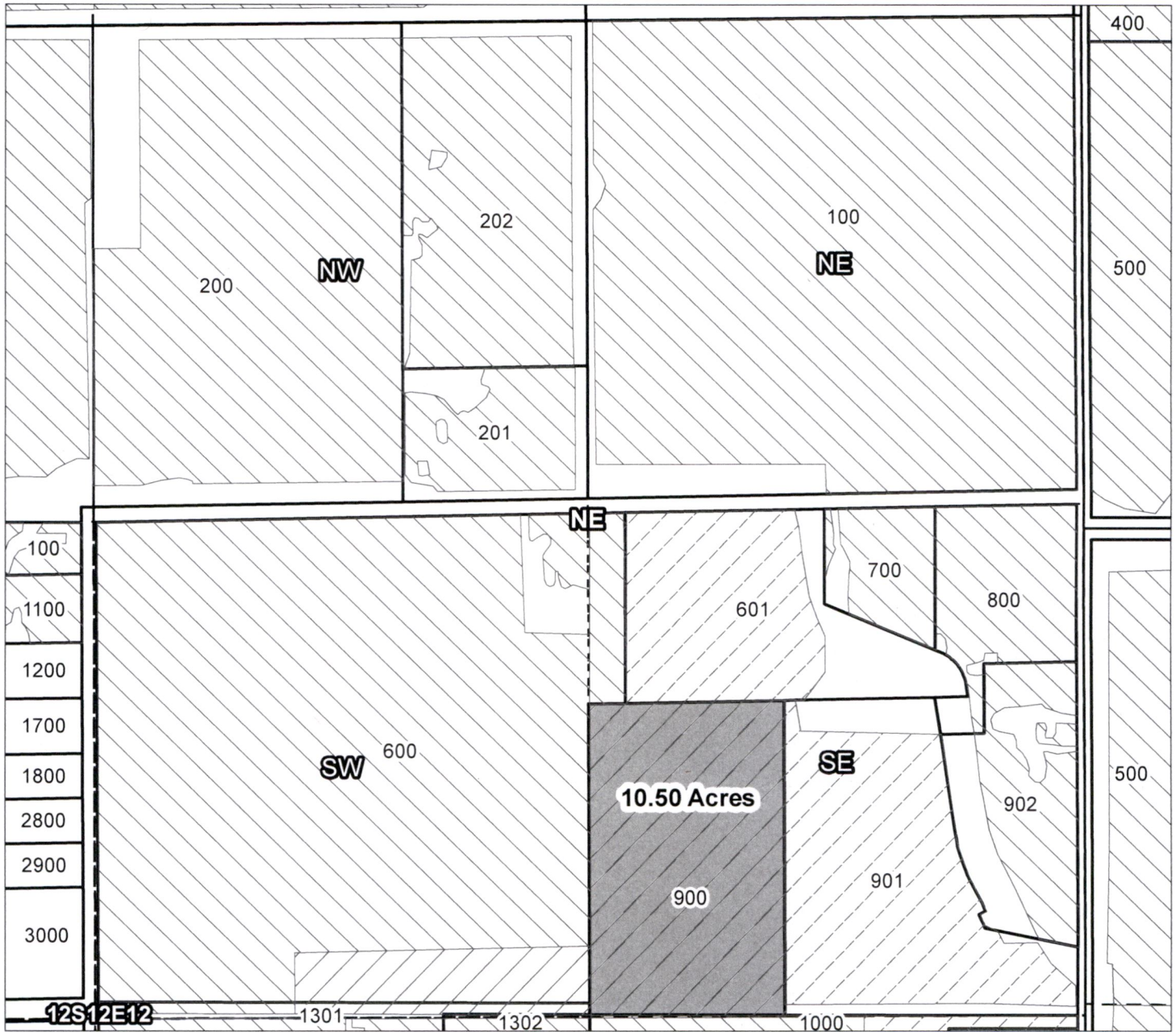
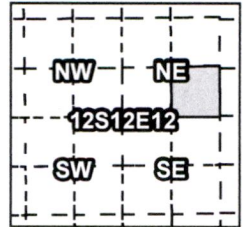
Prepared by FireWhat, Inc. | July 2016

North Unit Irrigation District

Application for Allocation and Use of Conserved Water

Certificates: 90177

Landowner: E. Robert Shoepfer II & Stephanie S. Schoepfer Trust



OFF Map

1212120000900, 12S12E12SENE: 10.50 Acres Off

RECEIVED

JAN 28 2020

OWRD

- Canals
- Taxlots
- Transfer
- Cert 72279 & 72281
- Cert 90177
- All Other Certs



1 inch = 400 feet

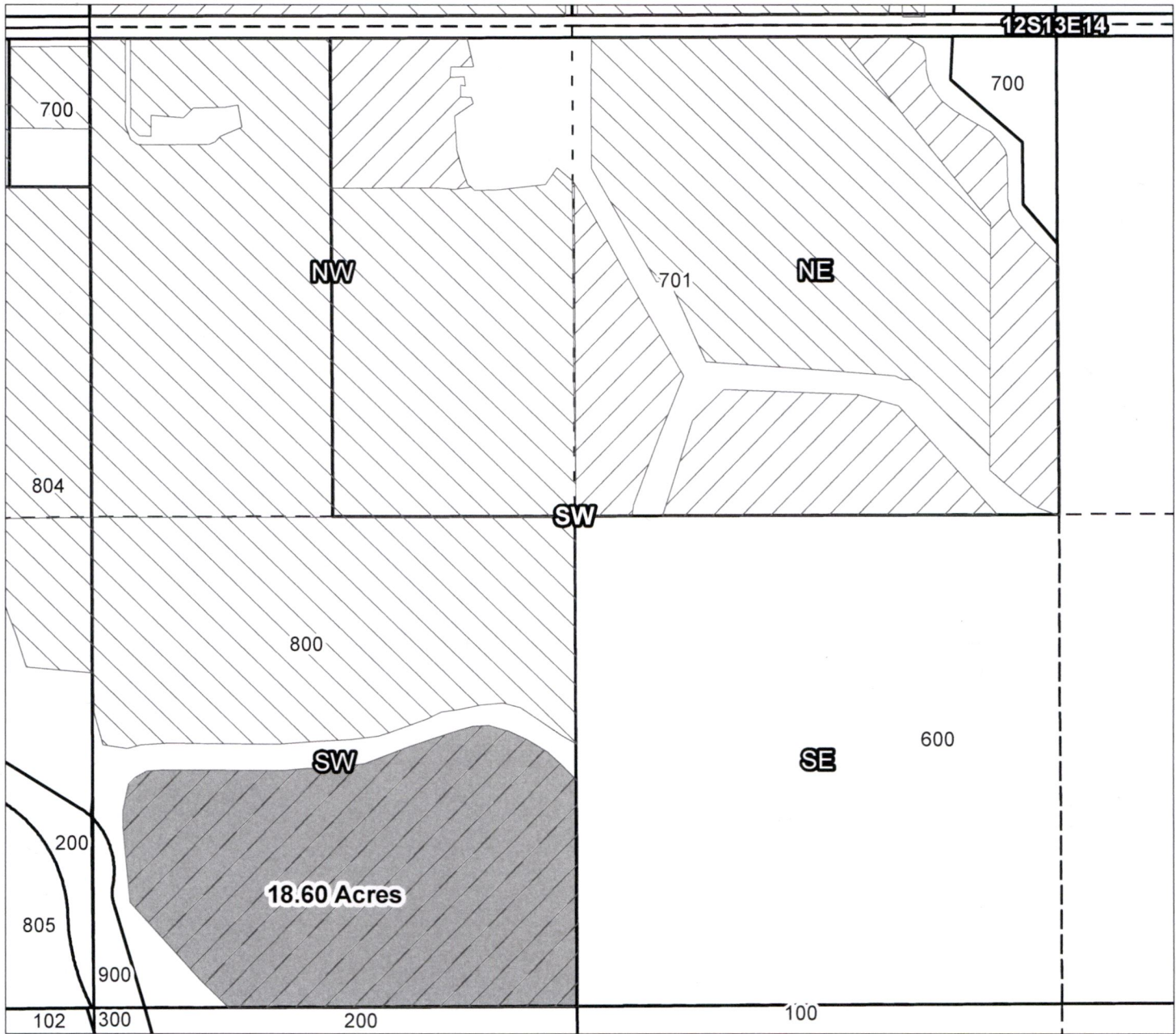
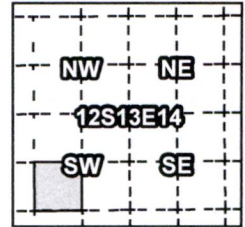
Prepared by FireWhat, Inc. | July 2016

North Unit Irrigation District

Application for Allocation and Use of Conserved Water

Certificates: 90177

Landowner: Shawn R. & Christine A. Smith









OFF Map

1213140000800, 12S13E14SWSW: 18.60 Acres Off

RECEIVED

JAN 28 2020

OWRD

-  Canals
-  Taxlots
-  Transfer
-  Cert 72279 & 72281
-  Cert 90177
-  All Other Certs



1 inch = 400 feet

Twp	Rng	Sec	Qtr/Qtr	Tax Lot	Acres	Tax Map Name
9 S	13 E	21	NE NW	200	20.60	0913210000200
9 S	13 E	21	SE SW	200	0.40	0913210000200
9 S	13 E	23	NE NE	203	0.40	0913230000203
9 S	13 E	24	SW NW	200	13.60	0913240000200
9 S	13 E	24	NW SW	200	17.80	0913240000200
9 S	13 E	29	NE SE	100	21.50	0913290000100
9 S	14 E	19	NW NW	3900	31.20	0914000003900
9 S	14 E	29	SE SW	400	8.90	0914290000400
9 S	14 E	29	SW SE	400	8.30	0914290000400
9 S	14 E	31	NE NW	200	5.30	0914310000200
10 S	13 E	1	SW NW	500	1.60	1013010000500
10 S	13 E	1	SE NW	500	1.60	1013010000500
10 S	13 E	28	SW NE	300	37.40	1013280000300
10 S	13 E	28	SE NE	300	37.30	1013280000300
10 S	13 E	28	NE NW	200	1.80	1013280000200
10 S	13 E	28	NW NW	200	2.30	1013280000200
10 S	13 E	29	NE SE	100	8.00	1013290000100
10 S	13 E	29	NW SE	100	7.40	1013290000100
10 S	14 E	8	SE NE	500	2.20	1014080000500
10 S	14 E	20	NW NW	300	4.80	1014200000300
10 S	14 E	20	SW NW	300	4.90	1014200000300
10 S	14 E	20	NE SE	600	17.90	1014200000600
10 S	14 E	20	SE SE	600	13.50	1014200000600
10 S	14 E	28	SW SW	500	10.80	1014280000500
10 S	14 E	28	SE SW	500	22.60	1014280000500
10 S	14 E	31	SW NW	901	0.70	101431BC0901
10 S	14 E	31	SE NW	700	0.80	101431BD00700
10 S	14 E	31	NE SW	1800	2.20	101431C001800
10 S	14 E	31	NE SW	2201	2.60	101431C002201
11 S	13 E	14	SW NW	1900	0.30	111314BC01900
11 S	13 E	14	SE NW	402	0.50	111314BD00402
11 S	13 E	15	NE SE	1100	1.90	1113150001100
11 S	13 E	15	NW SE	1100	21.40	1113150001100
11 S	13 E	24	SE SE	502	2.70	1113240000502
11 S	13 E	25	NW NE	200	28.30	1113250000200
11 S	13 E	28	NE NW	200	0.60	1113280000200
11 S	13 E	31	NW NE	201	0.80	1113310000201
11 S	13 E	31	NW NE	300	19.20	1113310000300
11 S	13 E	31	NW SW	600	7.30	1113310000600

Cert shows 37.9, Map = 37.4, no remaining right depicted on map ✓

Cert shows 8.5, No map ✓

T-13338,V103, P229

T-13338,V103, P229

Cert shows 18.4, No Map ✓

Cert shows 15.8, No map ✓

Cert shows 23.9, Map = 22.6, no remaining right depicted on map ✓

Cert shows 2.4, Map = 2.2, no remaining right depicted on map ✓

No Map ✓

No Map ✓

RECEIVED

FEB 19 2020

WATER RESOURCES DEPT
SALEM, OREGON

Twp	Rng	Sec	Qtr/Qtr	Tax Lot	Acres	Tax Map Name
11 S	13 E	31	SW SW	600	28.30	1113310000600
11 S	13 E	34	SW NW	1100	0.40	1113340001100
11 S	13 E	35	SW SW	300	23.80	1113350000300
11 S	14 E	29	NW NW	1900	16.90	1114000001900
11 S	14 E	32	SW NE	1800	4.80	1114000001800
11 S	14 E	32	SE NE	1800	30.50	1114000001800
12 S	12 E	12	SW NE	1301	0.50	1212120001301
12 S	12 E	12	SE NE	900	10.50	1212120000900
12 S	12 E	12	NW SE	1301	2.10	1212120001301
12 S	12 E	12	SE SE	1500	1.80	1212120001500
12 S	12 E	34	NE NE	100	36.00	1212340000100
12 S	12 E	36	NE NW	200	15.50	1212360000200
12 S	12 E	36	NW NW	200	34.30	1212360000200
12 S	13 E	6	NE NW	200	1.60	1213060000200
12 S	13 E	6	NW NW	200	0.30	1213060000200
12 S	13 E	9	SW NE	302	0.10	1213090000302
12 S	13 E	14	SW SW	800	18.60	1213140000800
12 S	13 E	16	SW NE	500	5.40	1213160000500
12 S	13 E	16	NE SW	500	3.80	1213160000500
12 S	13 E	16	SE SW	700	6.30	1213160000700
12 S	13 E	16	NW SE	500	1.60	1213160000500
12 S	13 E	16	SW SE	700	7.60	1213160000700
Total					642.10	

T-11957, T-12818 (total acres=33.5) No remaining right depicted on map ✓

T-11957, V101, P930 ✓

Cert shows 37.0, Map = 36.0, No remaining right depicted on map ✓

No Map ✓

No Map ✓

Cert shows 6.7, Map = 6.3, No remaining right depicted on map

Cert shows 8.9, Map = 7.6, No remaining right depicted on map

RECEIVED

FEB 19 2020

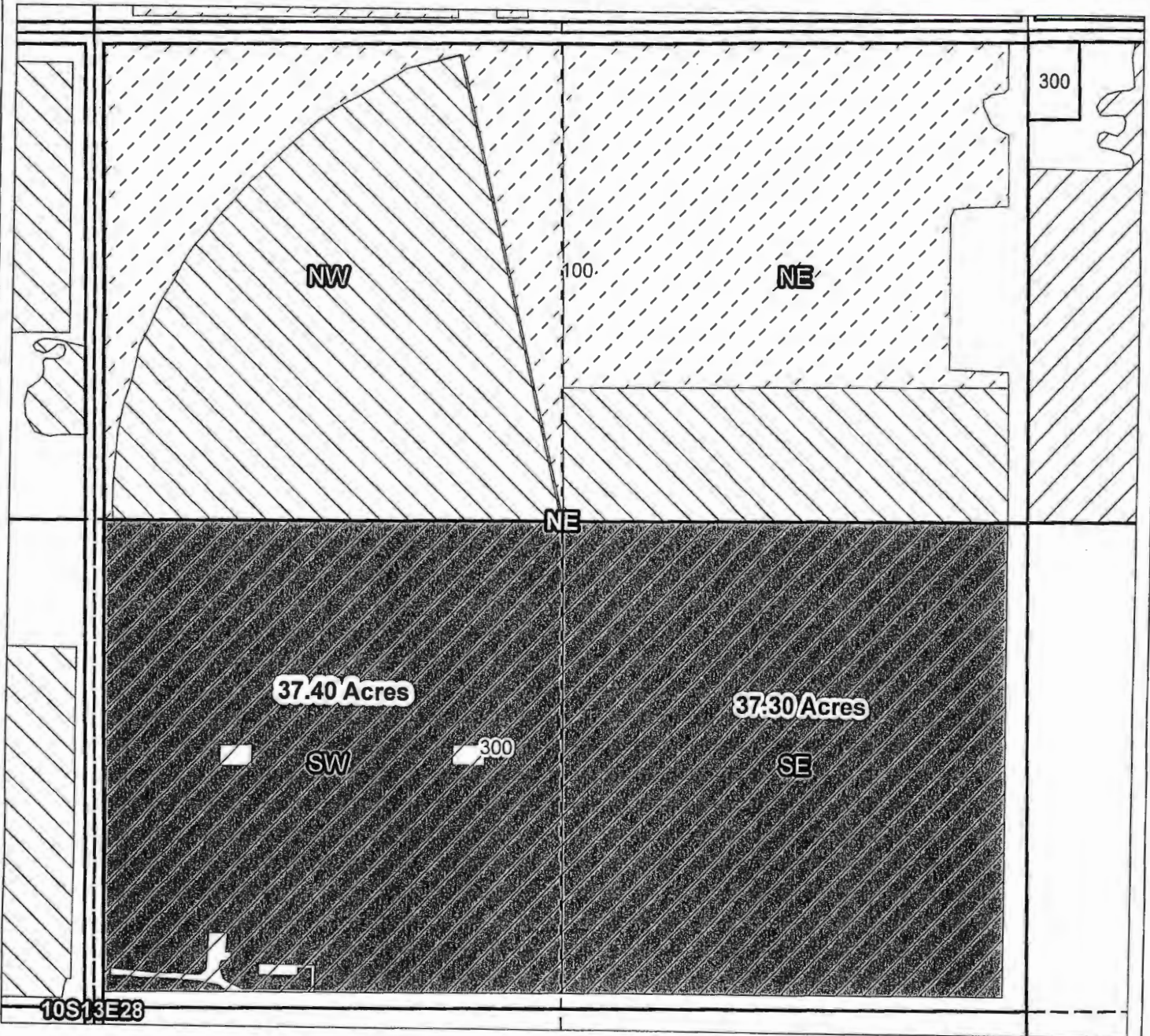

WATER RESOURCES DEPT
SALEM, OREGON

North Unit Irrigation District

Application for Allocation and Use of Conserved Water

Certificates: 90177

Landowner: Bradley R. & G. Christine Brockway



OFF Map

1013280000300, 10S13E28SWNE: 37.40 Acres Off Remaining Right O.S 90177
1013280000300, 10S13E28SENE: 37.30 Acres Off

- Canals
- Taxlots
- Transfer
- Cert 72279 & 72281
- Cert 90177
- All Other Certs

RECEIVED

FEB 19 2020

WATER RESOURCES DEPT
SALEM, OREGON

Prepared by FireWhat, Inc. | July 2016



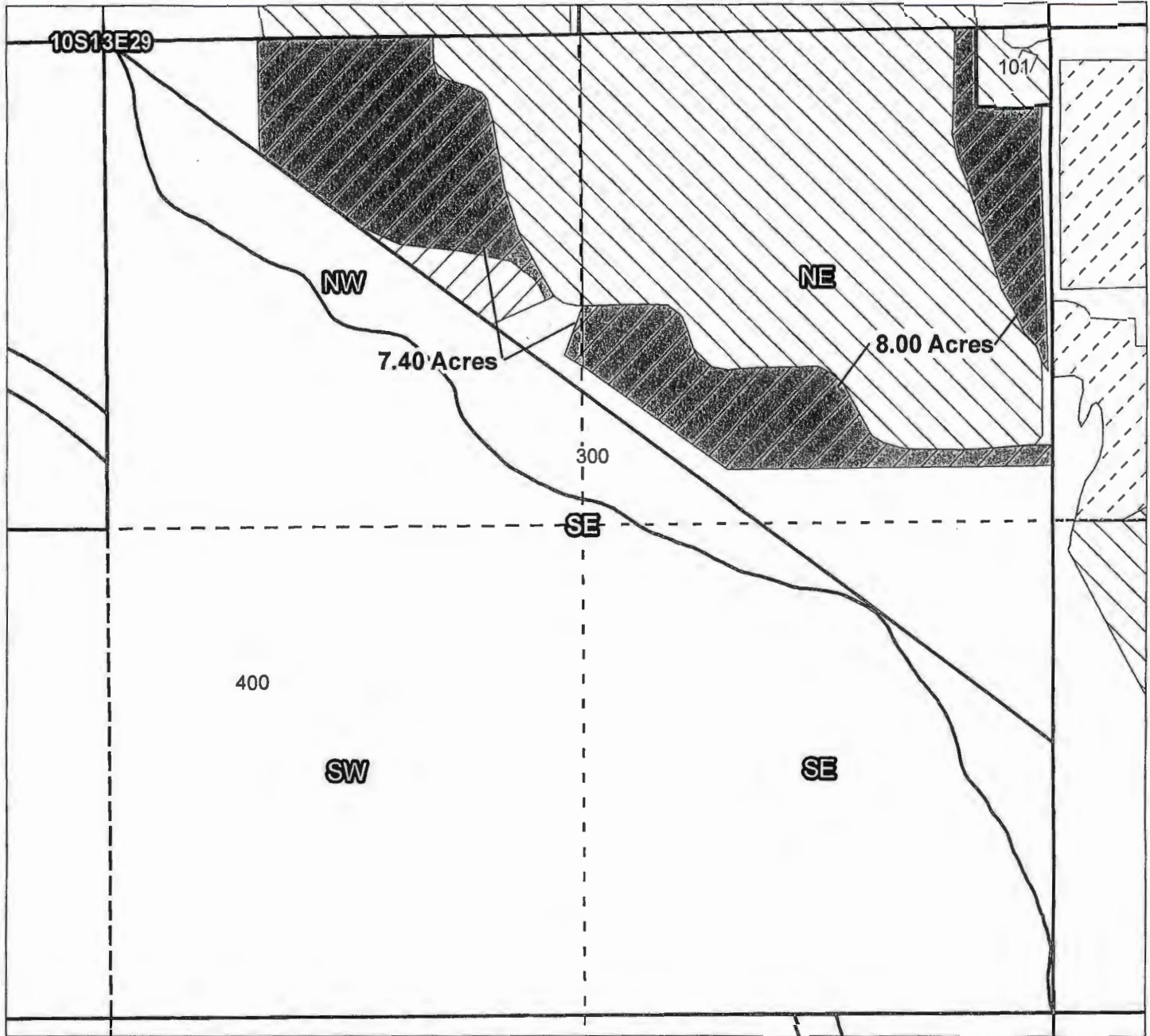
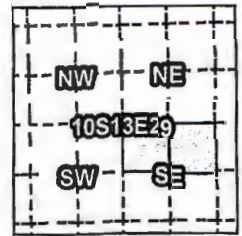
1 inch = 400 feet

North Unit Irrigation District

Application for Allocation and Use of Conserved Water

Certificates: 90177

Landowner: Linda Clowers



OFF Map

1013290000100, 10S13E29NESE: 8.00 Acres Off
 1013290000100, 10S13E29NWSE: 7.40 Acres Off

Remaining rights 1.1 90177

RECEIVED

FEB 19 2020

WATER RESOURCES DEPT
 SALEM, OREGON

- Canals
- Taxlots
- Transfer
- Cert 72279 & 72281
- Cert 90177
- All Other Certs



1 inch = 400 feet

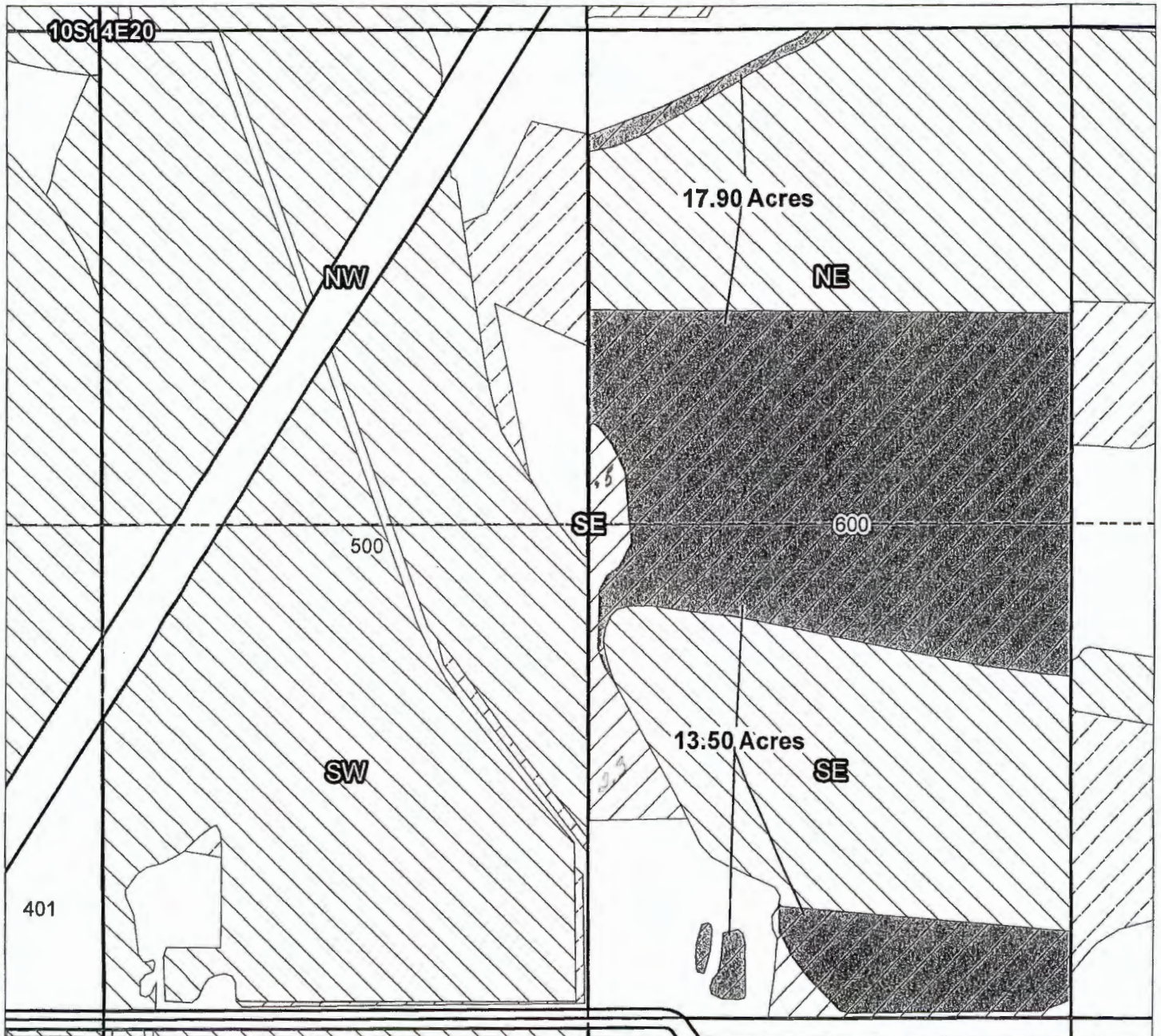
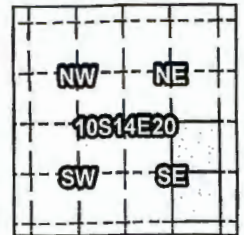
Prepared by FireWhat, Inc. | July 2016

North Unit Irrigation District

Application for Allocation and Use of Conserved Water

Certificates: 90177

Landowner: Feturah G. Miller



OFF Map

1014200000600, 10S14E20NESE: 17.90 Acres Off Remaining Rights 0.5 90177
1014200000600, 10S14E20SESE: 13.50 Acres Off Remaining Rights 2.3 90177

-  Canals
-  Taxlots
-  Transfer
-  Cert 72279 & 72281
-  Cert 90177
-  All Other Certs

RECEIVED

FEB 19 2020

WATER RESOURCES DEPT
SALEM, OREGON Prepared by FireWhat, Inc. | July 2016



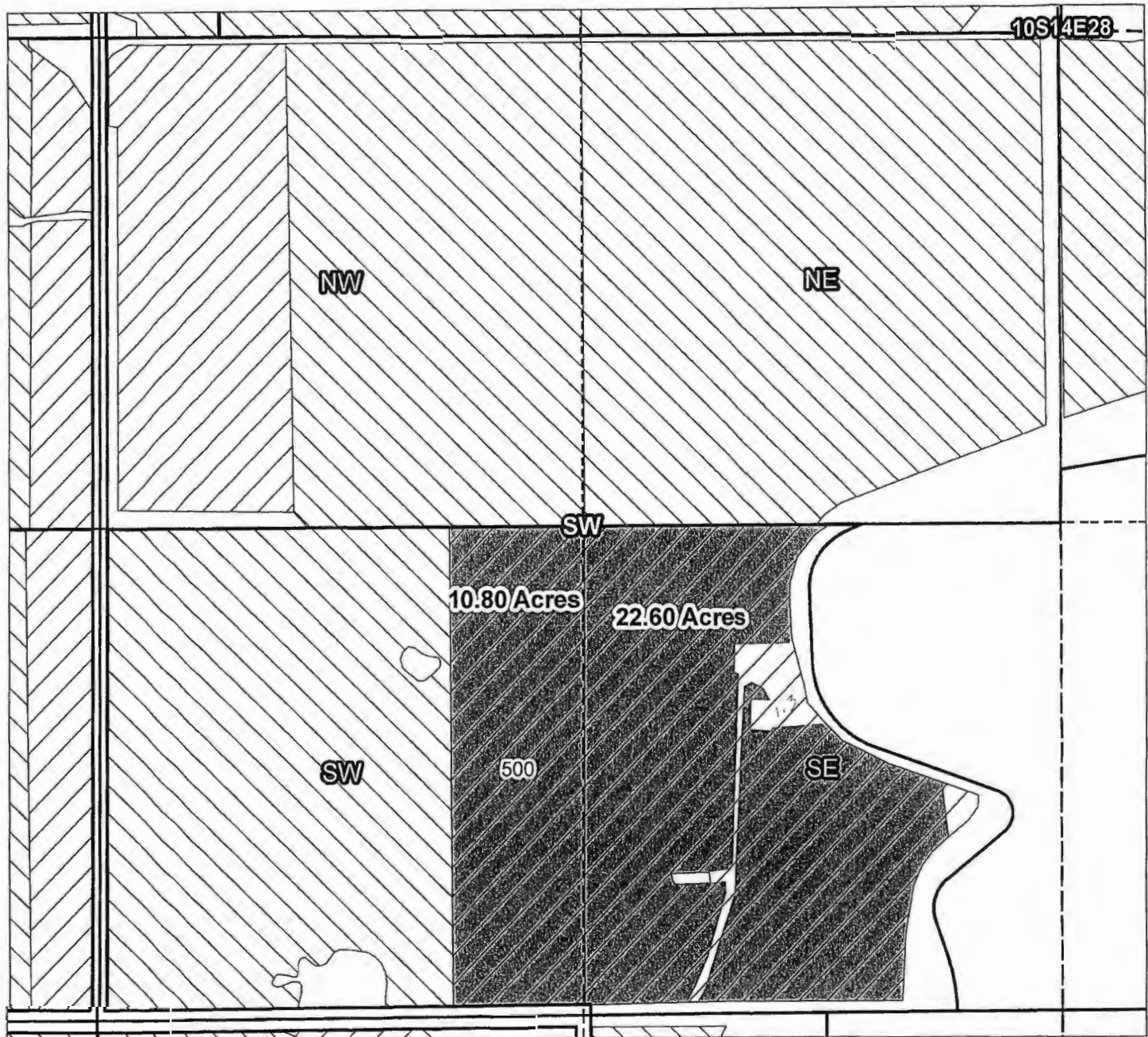
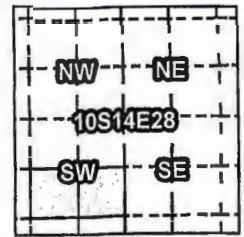
1 inch = 400 feet

North Unit Irrigation District

Application for Allocation and Use of Conserved Water

Certificates: 90177

Landowner: Michael D. & Rebecca I. Goss



OFF Map

1014280000500, 10S14E28SWSW: 10.80 Acres Off
1014280000500, 10S14E28SESW: 22.60 Acres Off *Remaining rights 1.3 90177*

- Canals
- Taxlots
- Transfer
- Cert 72279 & 72281
- Cert 90177
- All Other Certs

RECEIVED

FEB 19 2020

WATER RESOURCES DEPT
SALEM, OREGON

Prepared by FireWhat, Inc. | July 2016



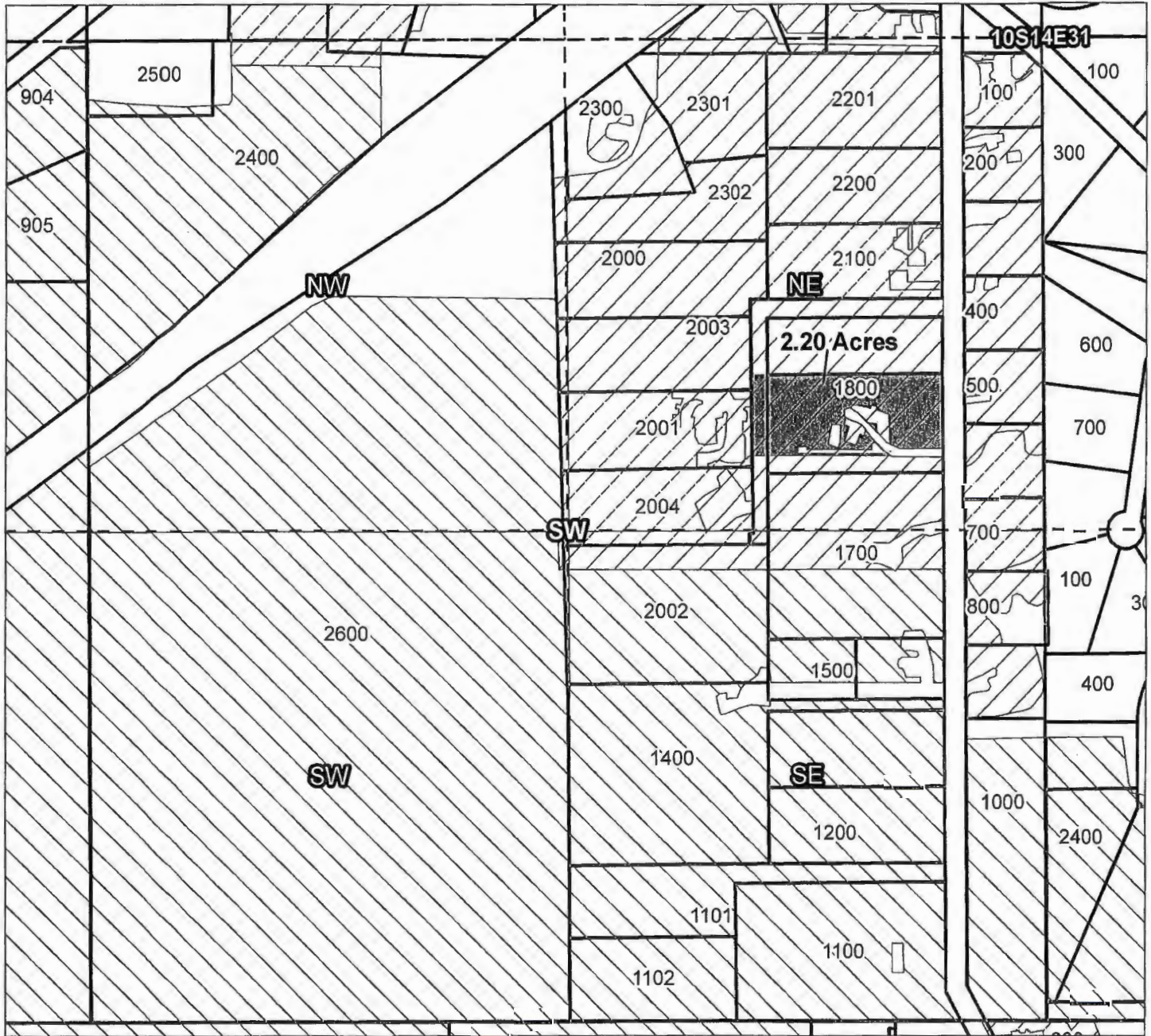
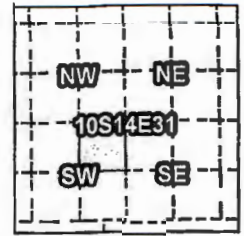
1 inch = 400 feet

North Unit Irrigation District

Application for Allocation and Use of Conserved Water

Certificates: 90177

Landowner: Edwin & Teresa Leno



OFF Map

101431C001800, 10S14E31NESW: 2.20 Acres Off *Remaining Rights 0.2 90177*

- Canals
- Taxlots
- Transfer
- Cert 72279 & 72281
- Cert 90177
- All Other Certs

RECEIVED

FEB 19 2020

WATER RESOURCES DEPT
SALEM, OREGON

Prepared by FireWhat, Inc. | July 2016



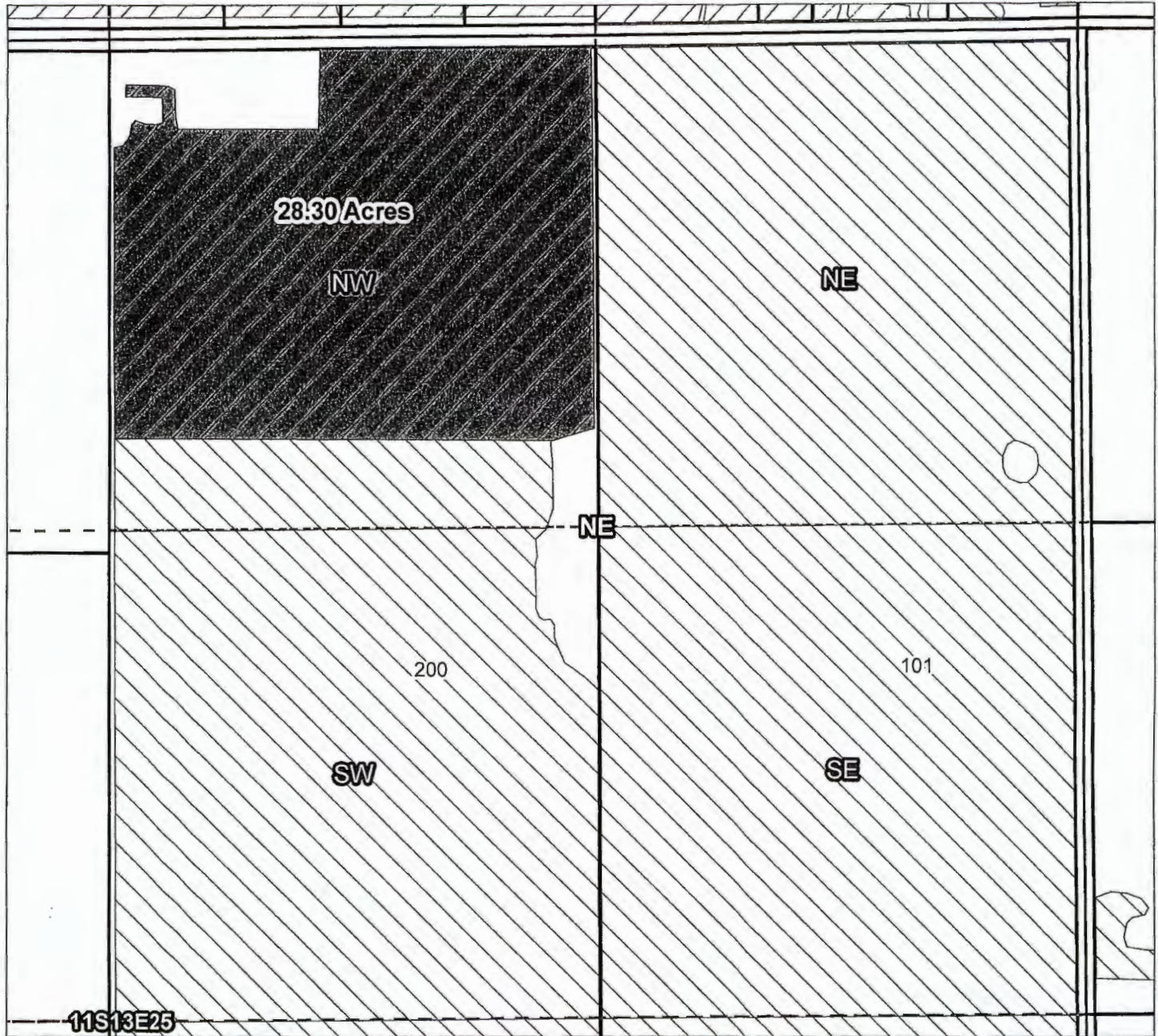

1 inch = 400 feet

North Unit Irrigation District

Application for Allocation and Use of Conserved Water

Certificates: 90177

Landowner: Worrell Trust



OFF Map

1113250000200, 11S13E25NWNE: 28.30 Acres Off

- Canals
- Taxlots
- Transfer
- Cert 72279 & 72281
- Cert 90177
- All Other Certs

RECEIVED

FEB 19 2020

WATER RESOURCES DEPT
SALEM, OREGON



1 inch = 400 feet

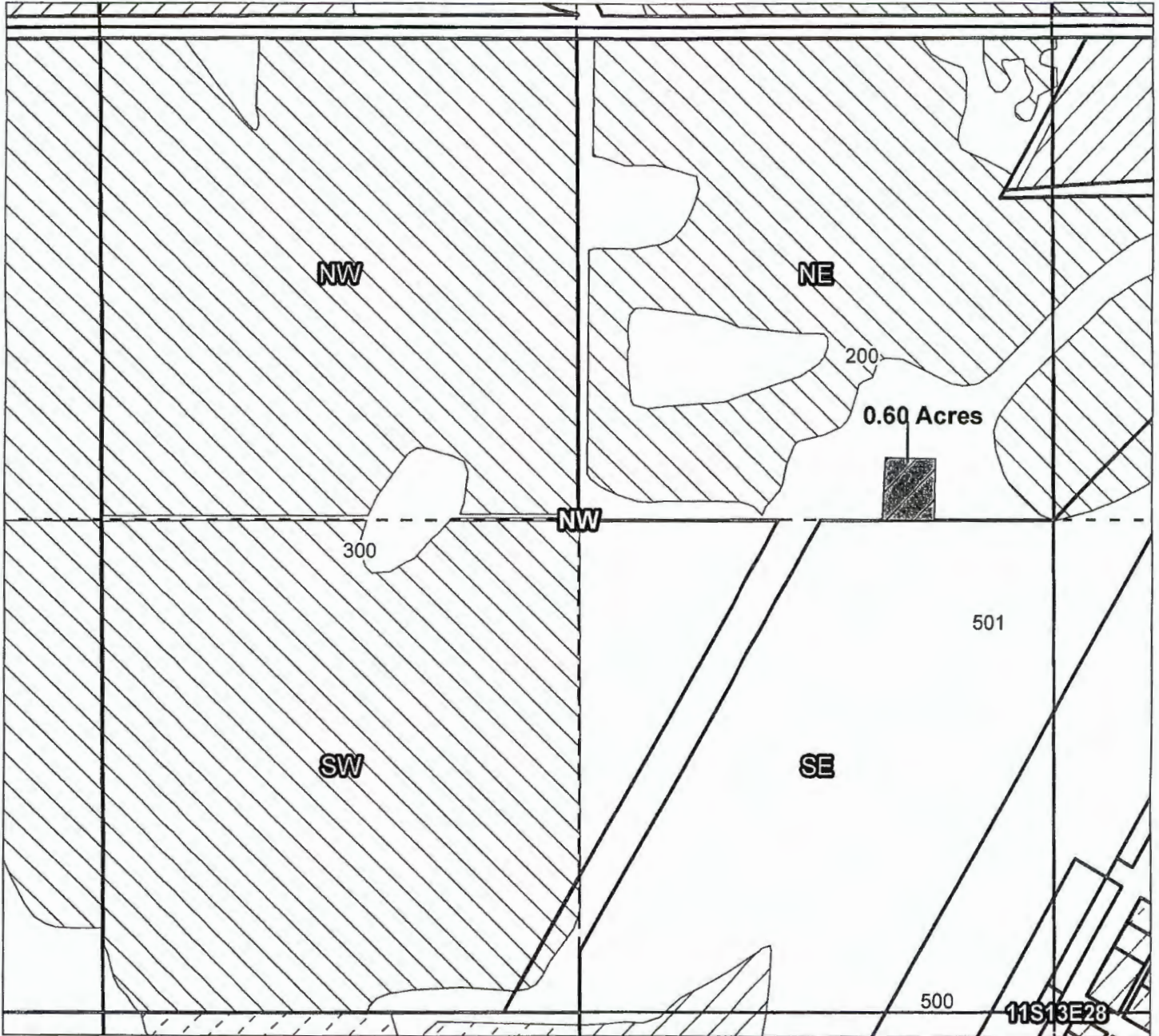

Prepared by FireWhat, Inc. | July 2016

North Unit Irrigation District

Application for Allocation and Use of Conserved Water

Certificates: 90177

Landowner: Robert W. & Roberta S. Vanek



OFF Map

1113280000200, 11S13E28NENW: 0.60 Acres Off

RECEIVED

FEB 19 2020

WATER RESOURCES DEPT
SALEM, OREGON

- Canals
- Taxlots
- Transfer
- Cert 72279 & 72281
- Cert 90177
- All Other Certs



1 inch = 400 feet

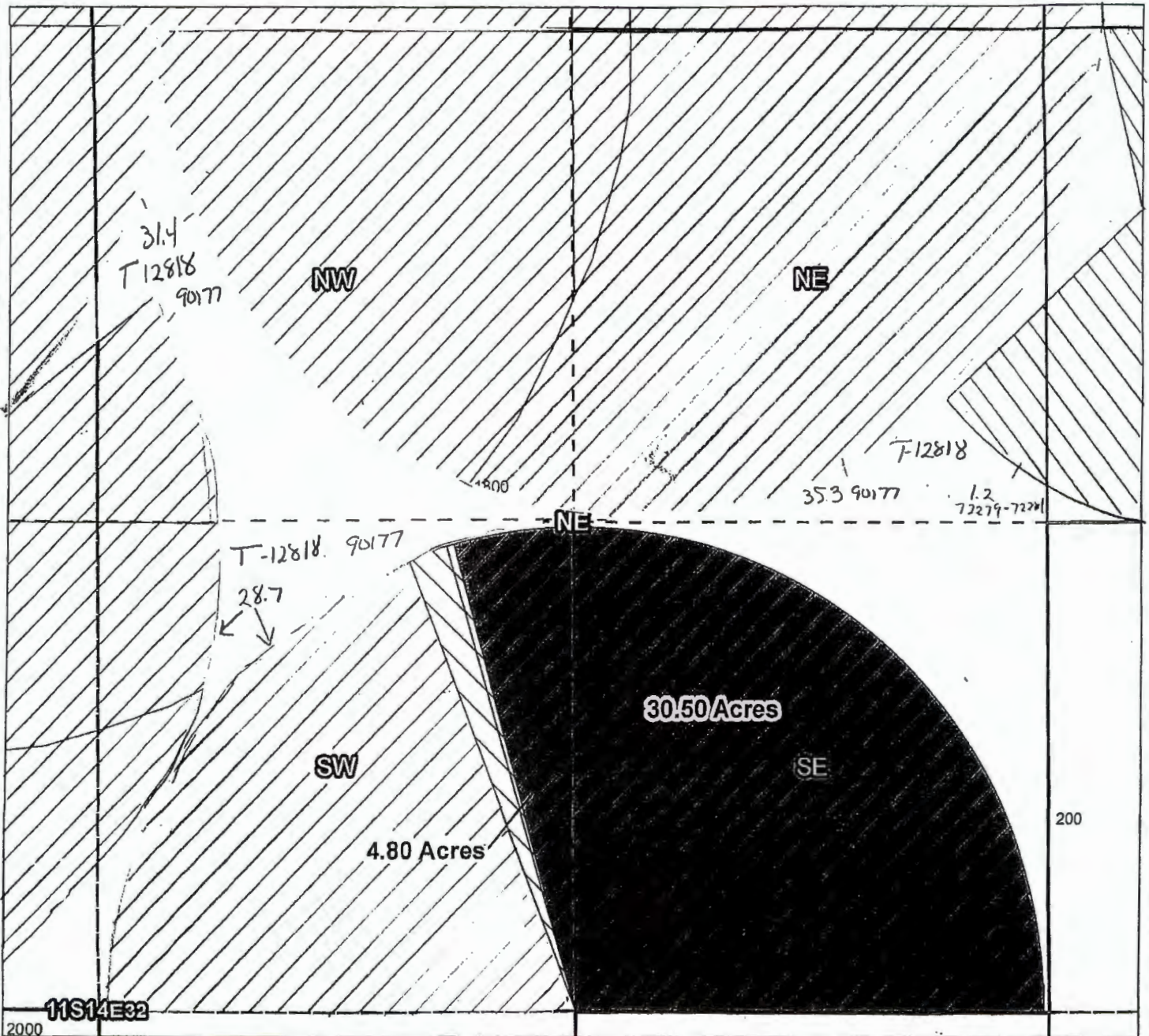
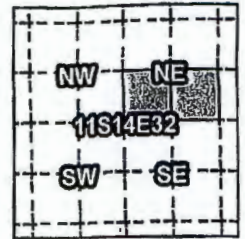
Prepared by FireWhat, Inc. | July 2016

North Unit Irrigation District

Application for Allocation and Use of Conserved Water

Certificates: 90177

Landowner: Norton Land Company LLC



OFF Map

1114000001800, 11S14E32SWNE: 4.80 Acres Off
1114000001800, 11S14E32SENE: 30.50 Acres Off

*Remaining Right 28.7 90177
with Transfer # 12818
which is in the
final prob process
does not affect
off acres.*

RECEIVED

FEB 19 2020

WATER RESOURCES DEPT
SALEM, OREGON

-  Canals
-  Taxlots
-  Transfer
-  Cert 72279 & 72281
-  Cert 90177
-  All Other Certs



1 inch = 400 feet

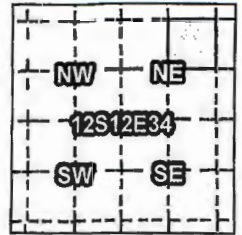
Prepared by FireWhat, Inc. | July 2016

North Unit Irrigation District

Application for Allocation and Use of Conserved Water

Certificates: 90177

Landowner: Andrew & Tracy Gunther



OFF Map

1212340000100, 12S12E34NENE: 36.00 Acres Off *Remain's Rights I.O 90177*

- Canals
- Taxlots
- Transfer
- Cert 72279 & 72281
- Cert 90177
- All Other Certs

RECEIVED

FEB 19 2020

WATER RESOURCES DEPT
SALEM, OREGON



1 inch = 400 feet

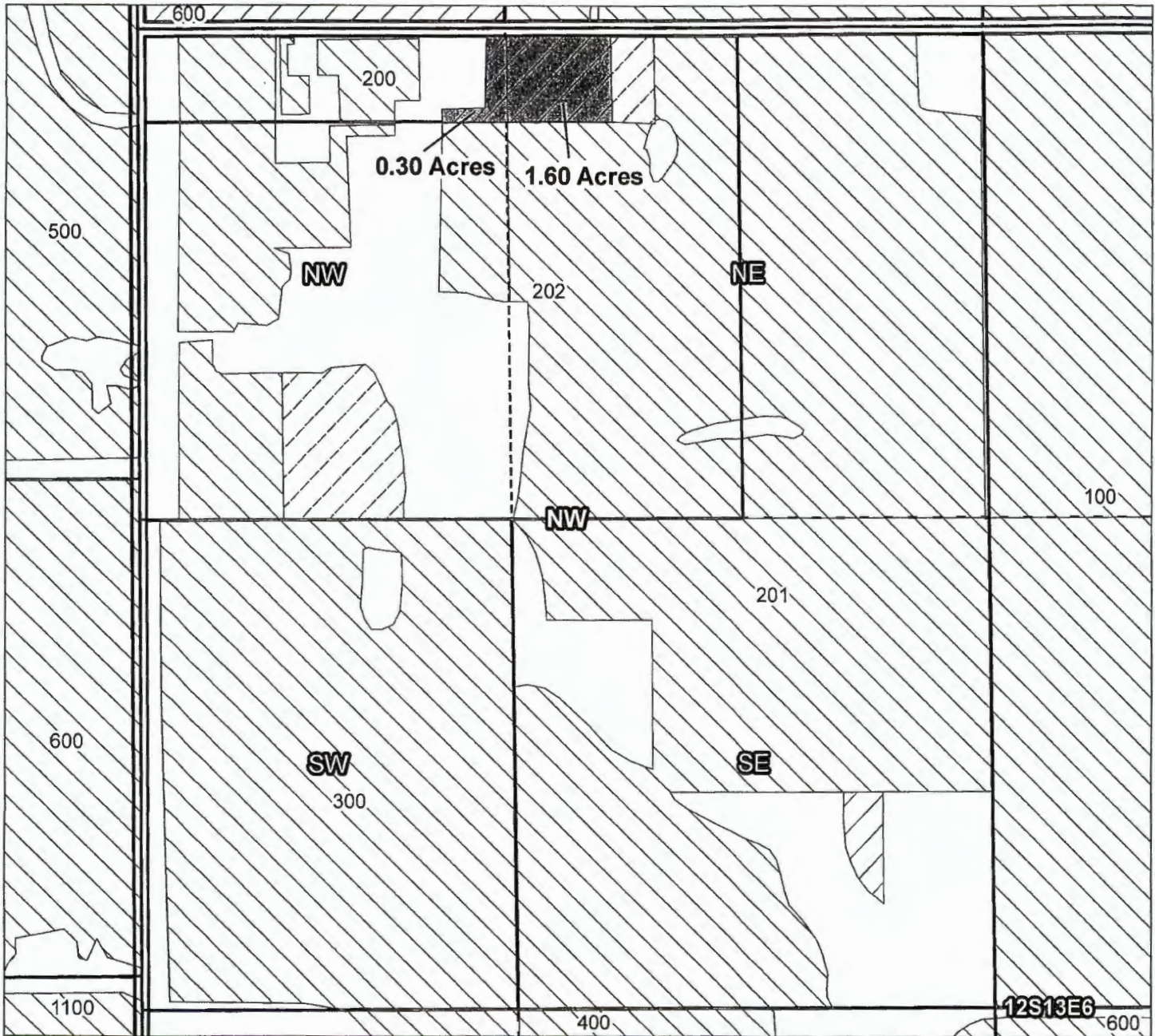
Prepared by FireWhat, Inc. | July 2016

North Unit Irrigation District

Application for Allocation and Use of Conserved Water

Certificates: 90177

Landowner: Kristy K. Miller



OFF Map

1213060000200, 12S13E06NENW: 1.60 Acres Off
1213060000200, 12S13E06NWNW: 0.30 Acres Off

- Canals
- Taxlots
- Transfer
- Cert 72279 & 72281
- Cert 90177
- All Other Certs

RECEIVED

FEB 19 2020

WATER RESOURCES DEPT
SALEM, OREGON



1 inch = 400 feet

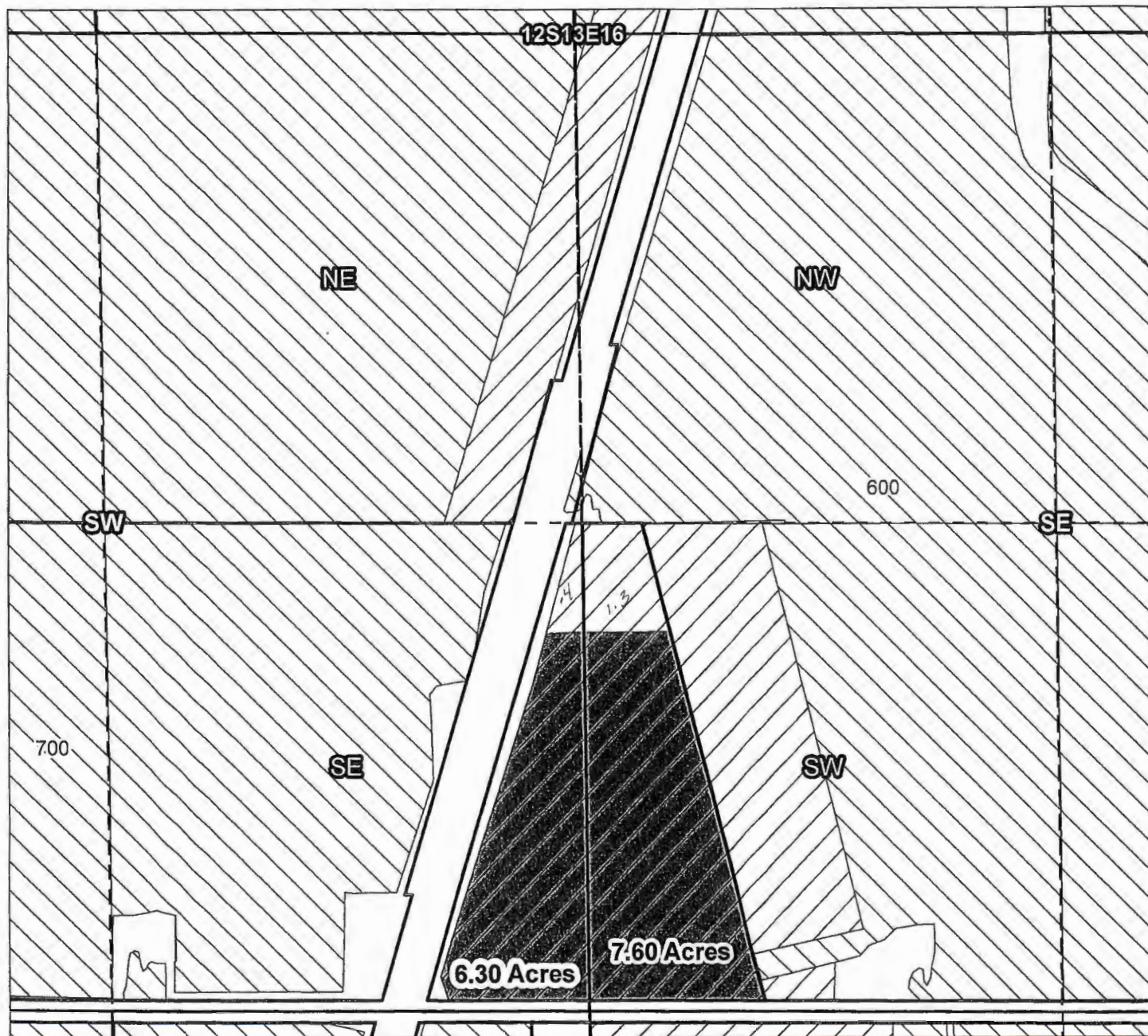
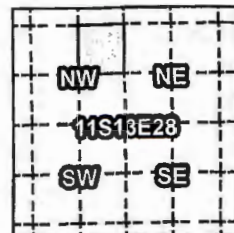
Prepared by FireWhat, Inc. | July 2016

North Unit Irrigation District

Application for Allocation and Use of Conserved Water

Certificates: 90177

Landowner: Fay M. Drake Revocable Living Trust



OFF Map

1213160000700, 12S13E16SESW: 6.30 Acres Off Remaining Rights 0.4 90177
 1213160000700, 12S13E16SWSE: 7.60 Acres Off Remaining Rights 1.3 90177

- Canals
- Taxlots
- Transfer
- Cert 72279 & 72281
- Cert 90177
- All Other Certs

RECEIVED

FEB 19 2020

WATER RESOURCES DEPT
 SALEM, OREGON



1 inch = 400 feet

Prepared by FireWhat, Inc. | July 2016