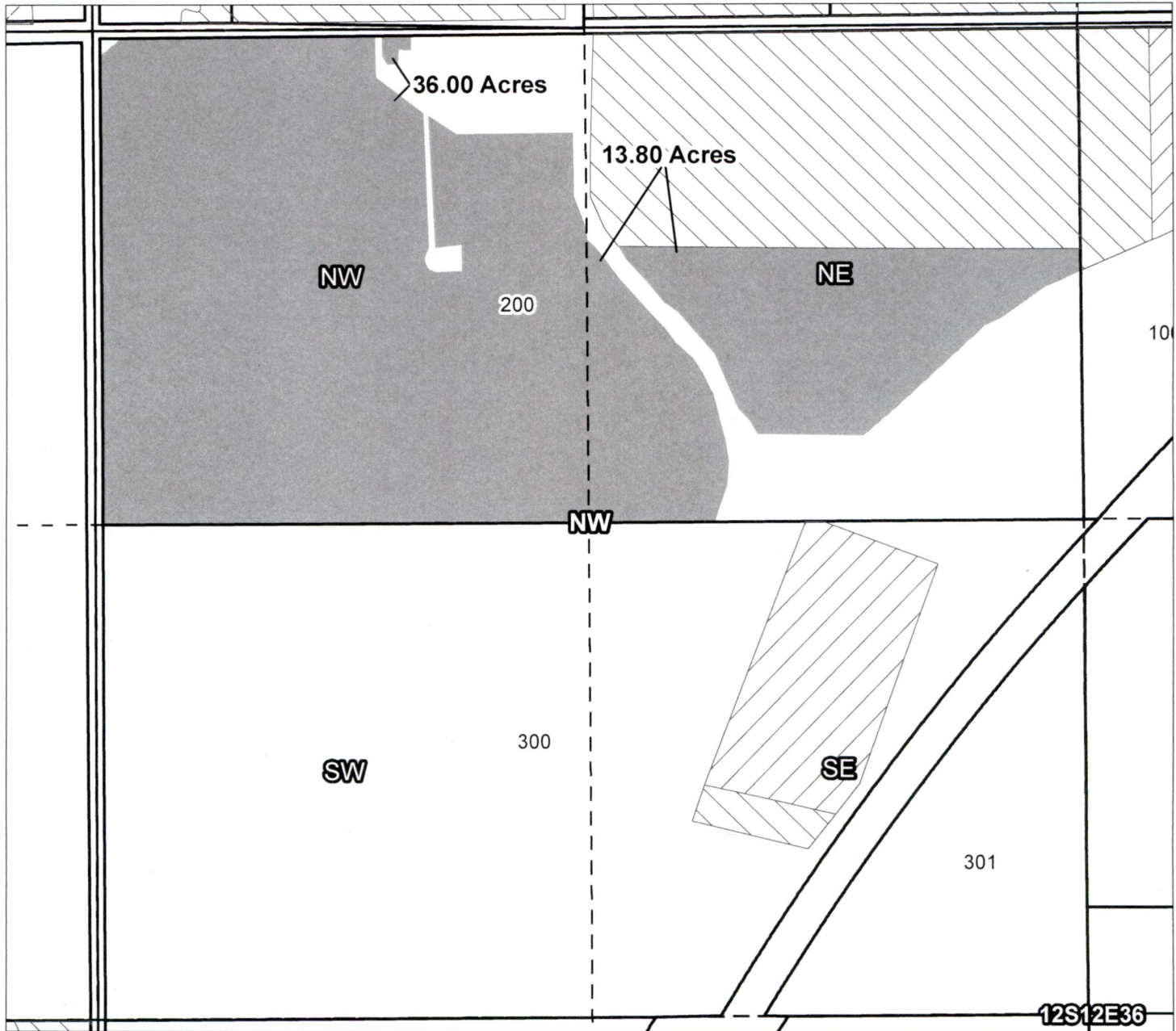
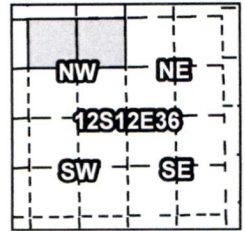


North Unit Irrigation District

Application for Allocation and Use of Conserved Water

CW

Landowner: Ronald L. & Jamie L. Angle



ON Map

1212360000200, 12S12E36NENW: 13.80 Acres On
 1212360000200, 12S12E36NWNW: 36.00 Acres On

RECEIVED

JAN 28 2020

OWRD

- Canals
- Taxlots
- Transfer
- Cert 72279 & 72281
- Cert 90177
- All Other Certs



1 inch = 400 feet

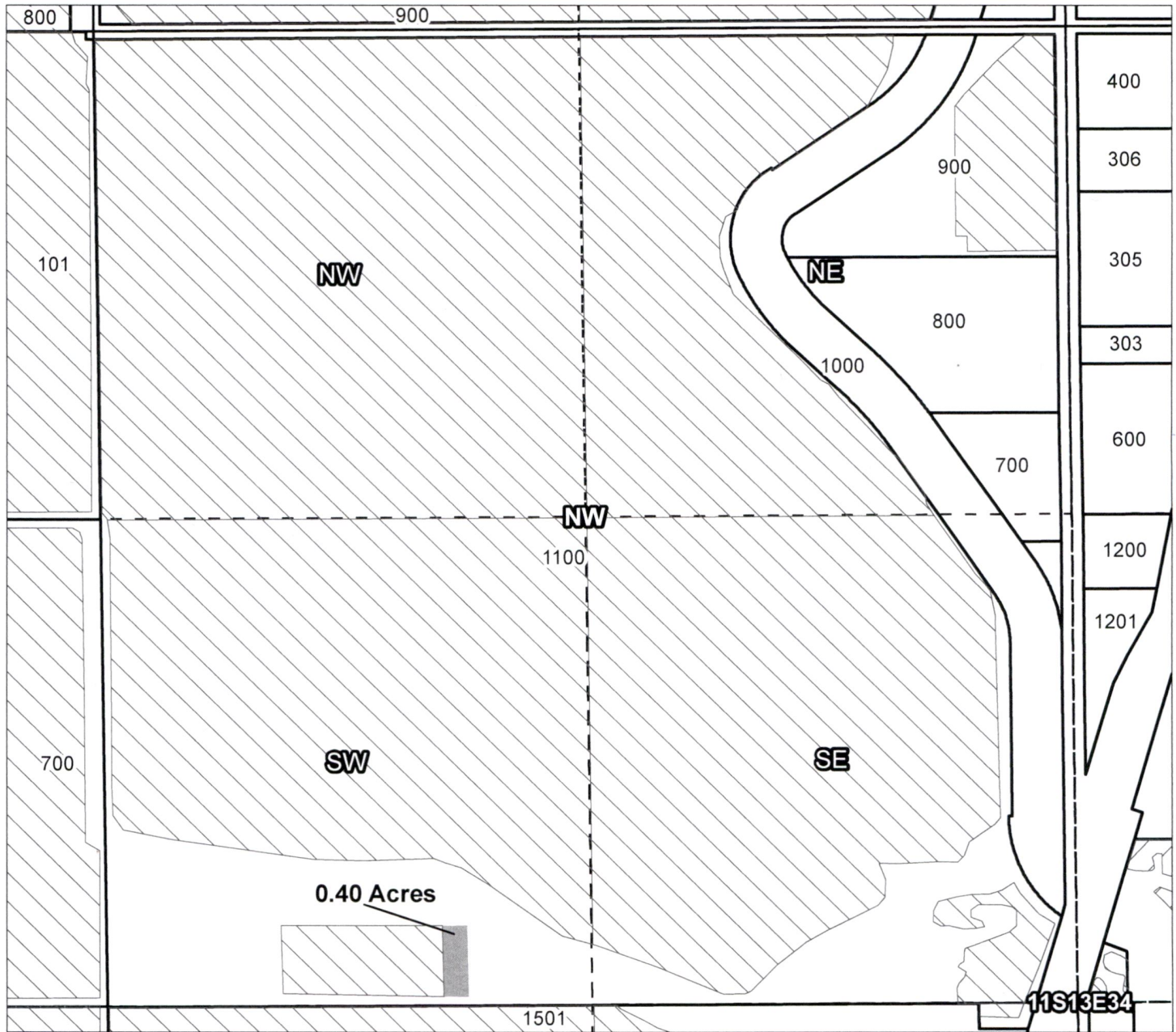
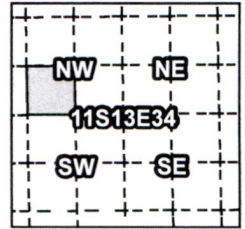
Prepared by FireWhat, Inc. | July 2016

North Unit Irrigation District

Application for Allocation and Use of Conserved Water

CW

Landowner: James J. & Elizabeth Bauer



ON Map

1113340001100, 11S13E34SWNW: 0.40 Acres On

RECEIVED

JAN 28 2020

OWRD

- Canals
- Taxlots
- Transfer
- Cert 72279 & 72281
- Cert 90177
- All Other Certs



1 inch = 400 feet

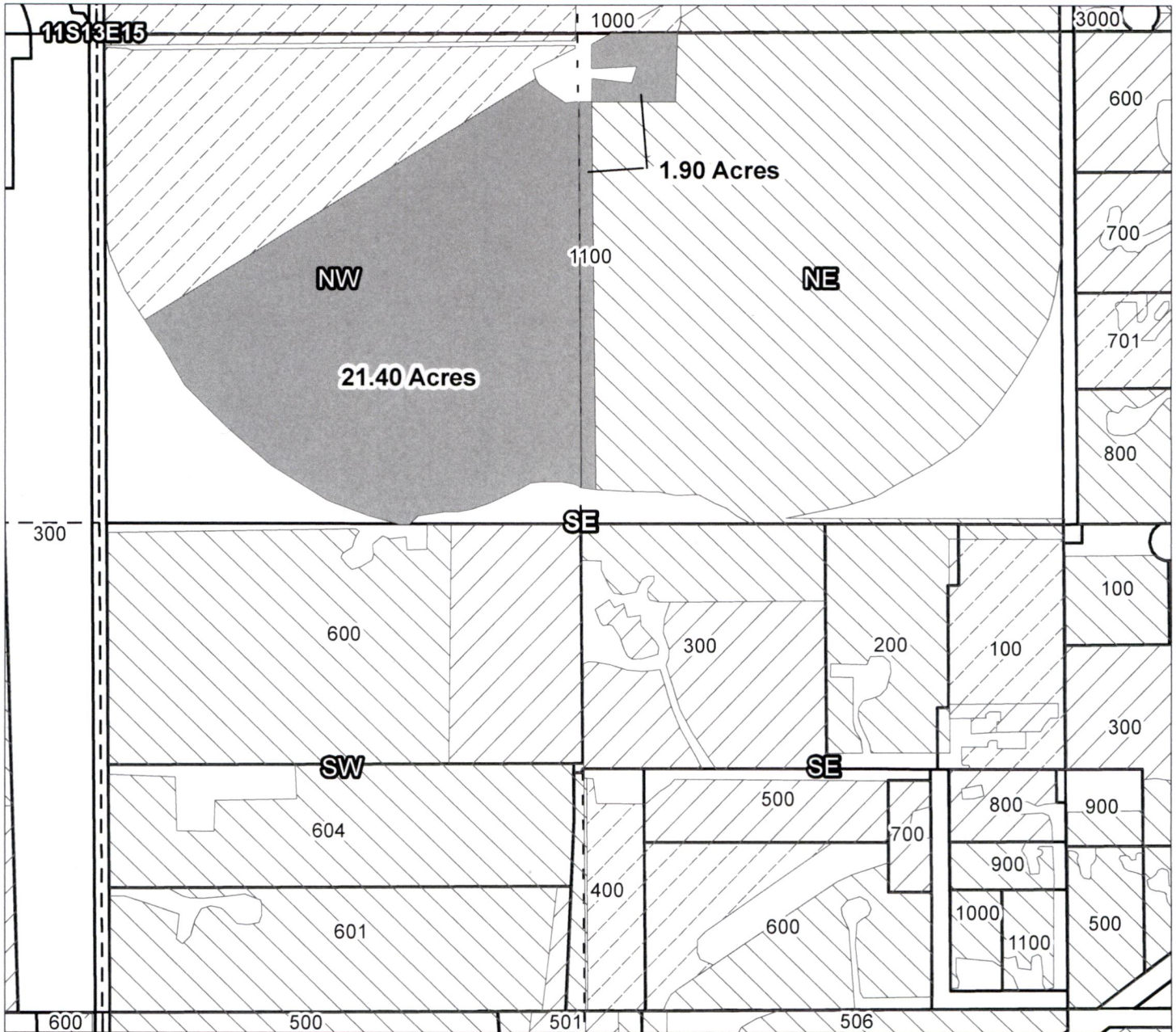
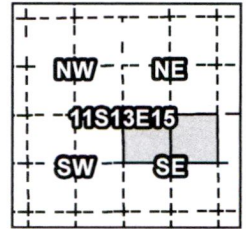
Prepared by FireWhat, Inc. | July 2016

North Unit Irrigation District

Application for Allocation and Use of Conserved Water

CW

Landowner: Bear Tracks Ranch LLC



ON Map

1113150001100, 11S13E15NESE: 1.90 Acres ON
 1113150001100, 11S13E15NWSE: 21.40 Acres ON

RECEIVED

JAN 28 2020

OWRD

- Canals
- Taxlots
- Transfer
- Cert 72279 & 72281
- Cert 90177
- All Other Certs



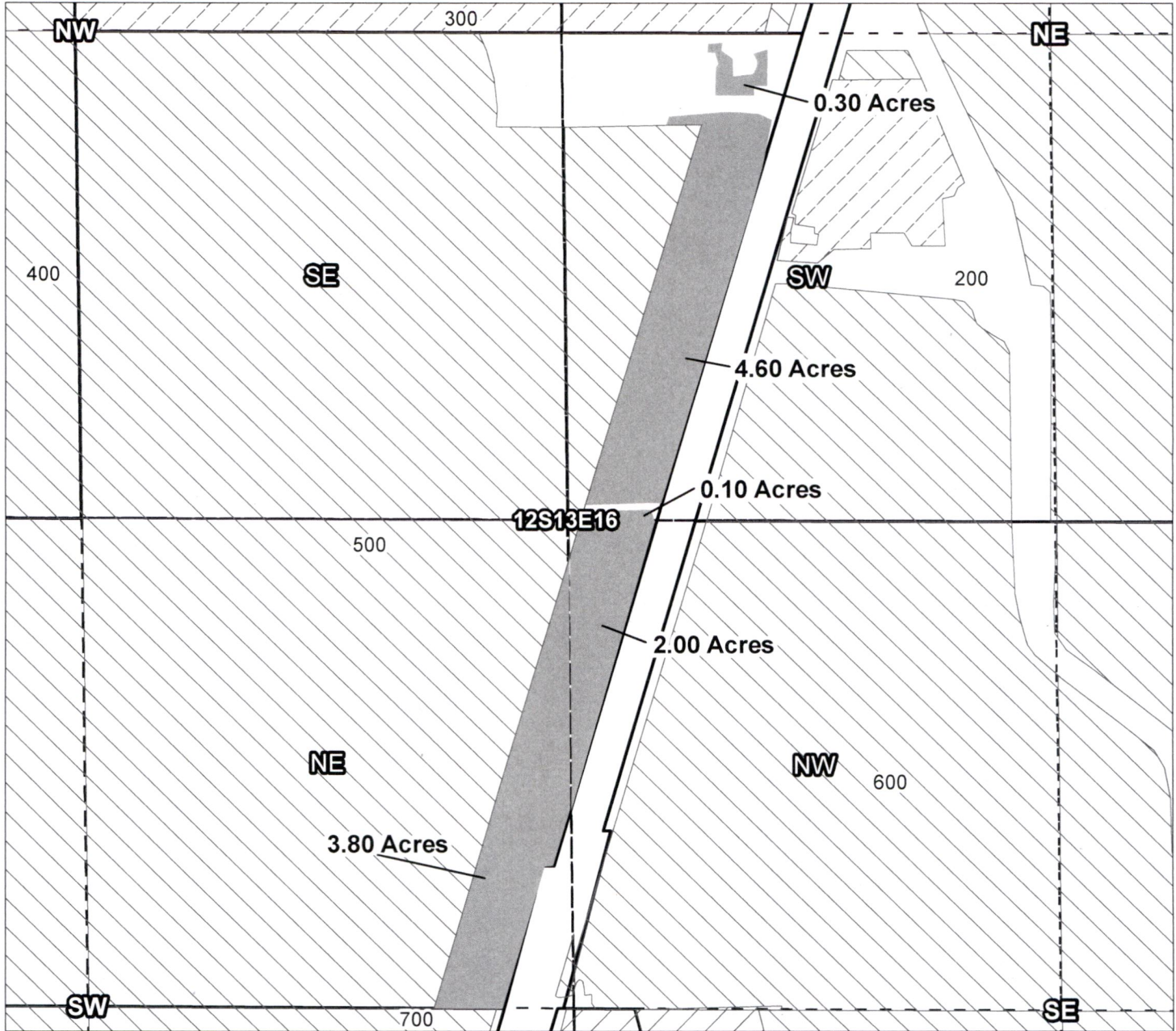
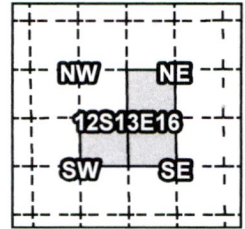
1 inch = 400 feet

North Unit Irrigation District

Application for Allocation and Use of Conserved Water







CW

Landowner: Lee & Janet Bissell



ON Map

1213160000500, 12S13E16SWNE: 5.00 Acres On
 1213160000500, 12S13E16NESW: 3.80 Acres On
 1213160000500, 12S13E16NWSE: 2.00 Acres On

-  Canals
-  Taxlots
-  Transfer
-  Cert 72279 & 72281
-  Cert 90177
-  All Other Certs

RECEIVED

JAN 28 2020

OWRD



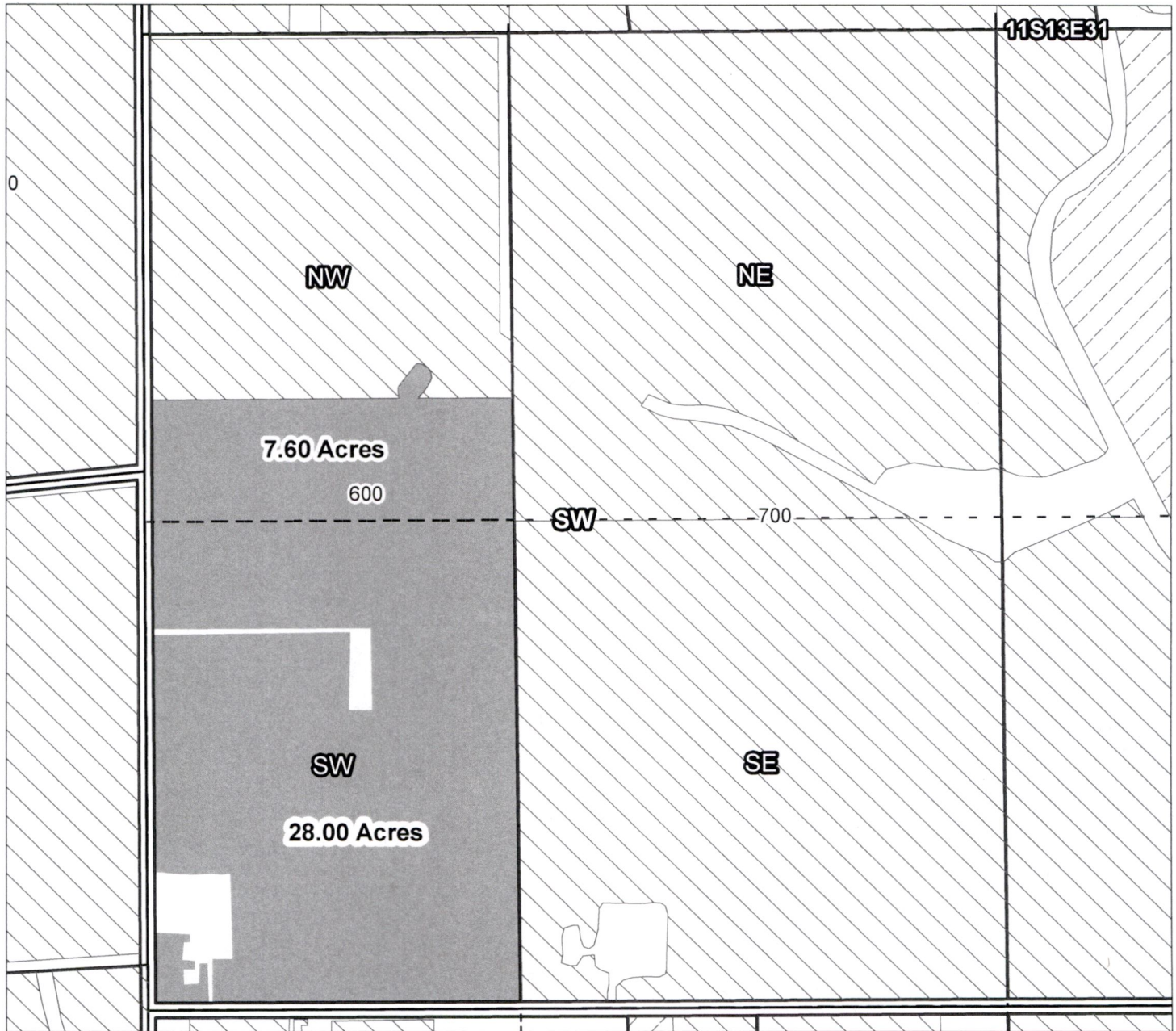
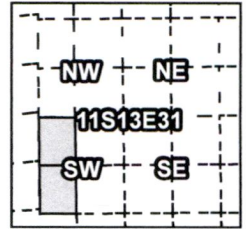
1 inch = 400 feet

North Unit Irrigation District

Application for Allocation and Use of Conserved Water

CW

Landowner: Elaine Boehme & Charity Hamilton









ON Map

111331000600, 11S13E31NWSW: 7.60 Acres On
 111331000600, 11S13E31SWSW: 28.00 Acres On

RECEIVED

JAN 28 2020

OWRD

-  Canals
-  Taxlots
-  Transfer
-  Cert 72279 & 72281
-  Cert 90177
-  All Other Certs



1 inch = 400 feet

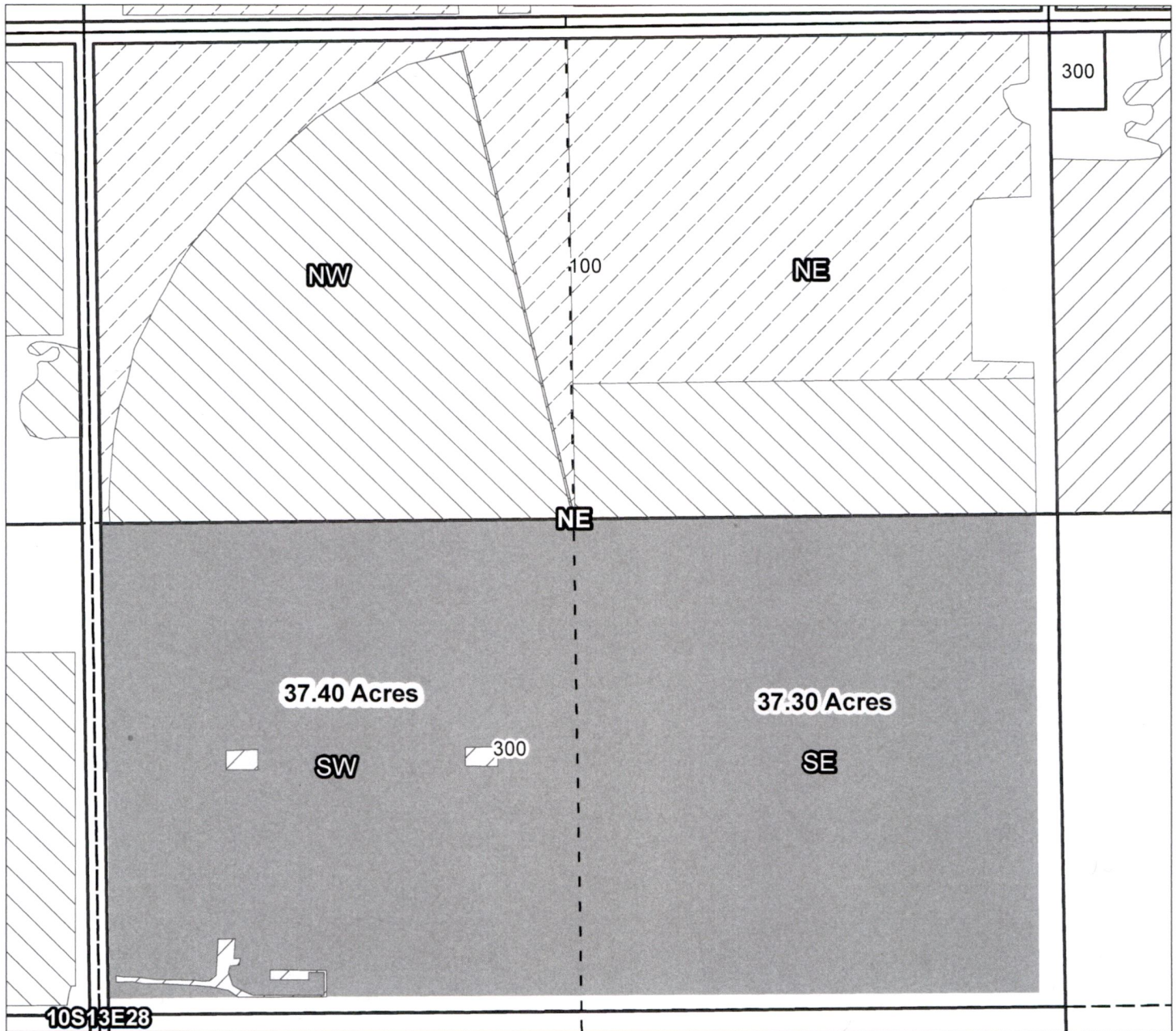
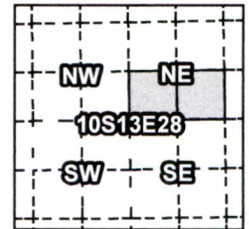
Prepared by FireWhat, Inc. | July 2016

North Unit Irrigation District

Application for Allocation and Use of Conserved Water

CW

Landowner: Bradley R. & G. Christine Brockway



ON Map

1013280000300, 10S13E28SWNE: 37.40 Acres On
 1013280000300, 10S13E28SENE: 37.30 Acres On

RECEIVED

JAN 28 2020

OWRD

- Canals
- Taxlots
- Transfer
- Cert 72279 & 72281
- Cert 90177
- All Other Certs



1 inch = 400 feet

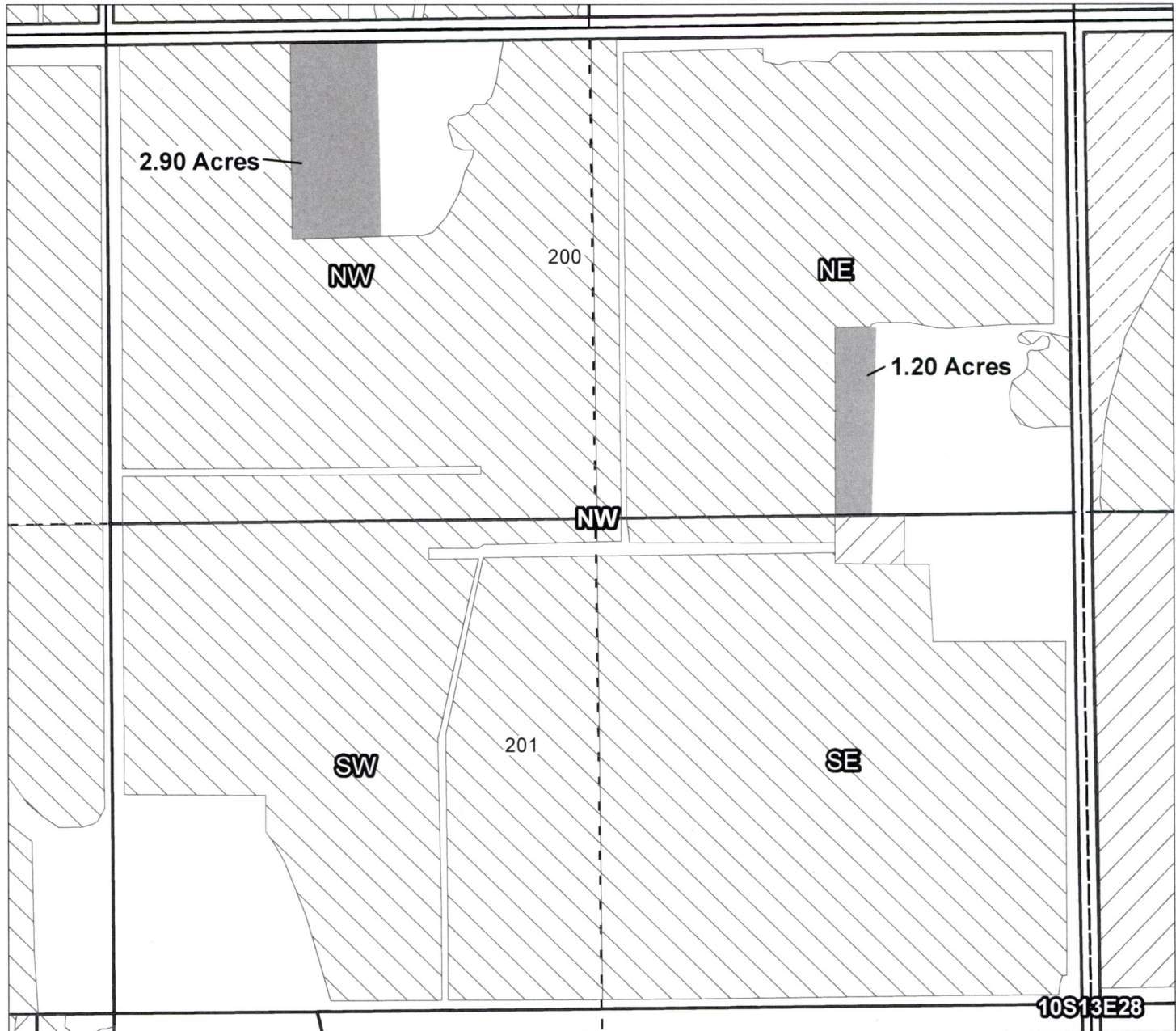
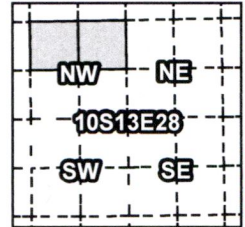
Prepared by FireWhat, Inc. | July 2016

North Unit Irrigation District

Application for Allocation and Use of Conserved Water

CW

Landowner: Brown Family Trust, John G. & Judy J. Brown Trustees



ON Map

1013280000200, 10S13E28NENW: 1.20 Acres On
 1013280000200, 10S13E28NWNW: 2.90 Acres On

- Canals
- Taxlots
- Transfer
- Cert 72279 & 72281
- Cert 90177
- All Other Certs

RECEIVED

JAN 28 2020

OWRD



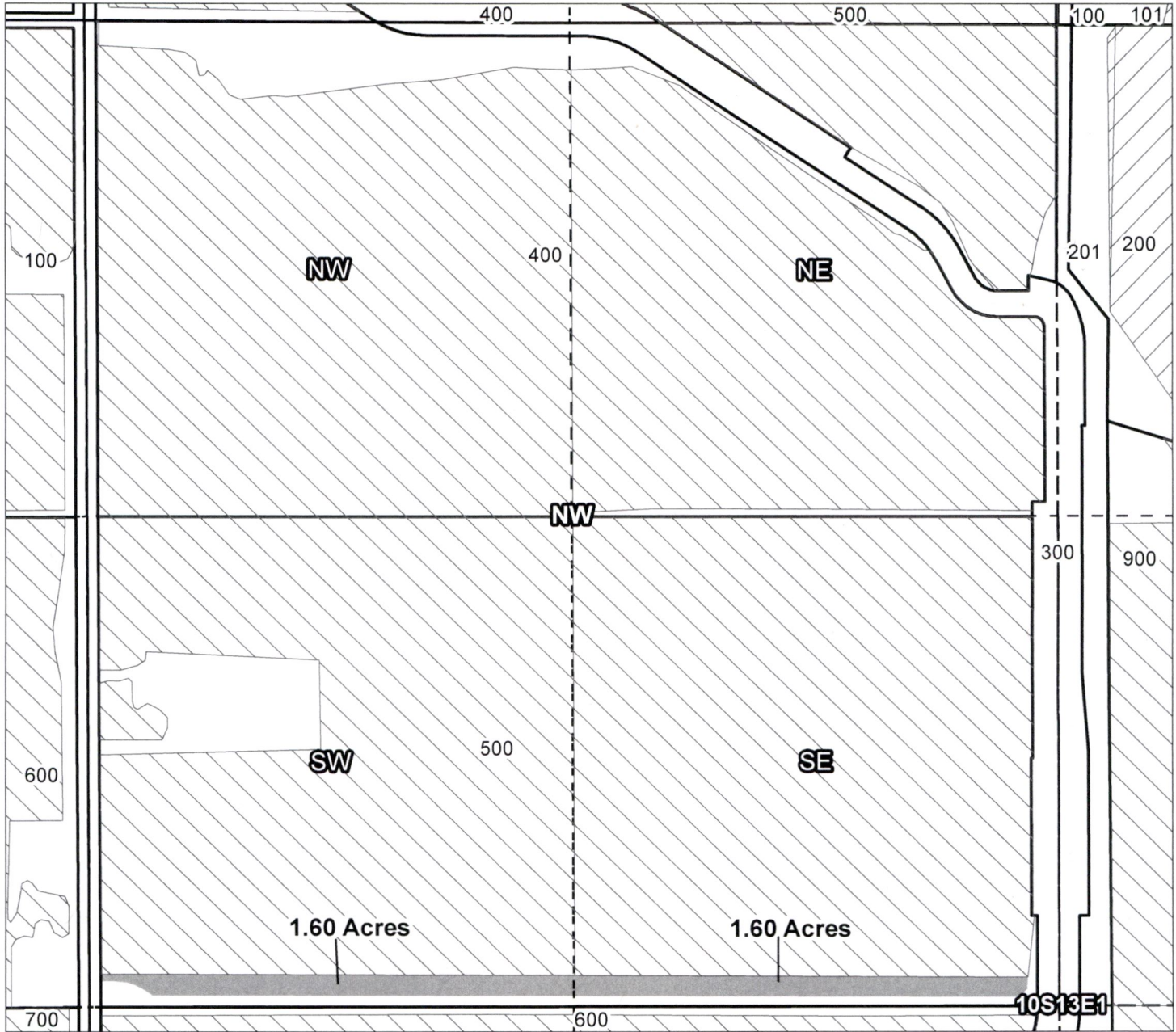
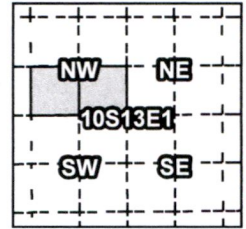
1 inch = 400 feet

North Unit Irrigation District

Application for Allocation and Use of Conserved Water

CW

Landowner: Leroy & Terri Buck



ON Map

1013010000500, 10S13E01SWNW: 1.60 Acres On
 1013010000500, 10S13E01SENE: 1.60 Acres On

RECEIVED

JAN 28 2020

OWRD

- Canals
- Taxlots
- Transfer
- Cert 72279 & 72281
- Cert 90177
- All Other Certs



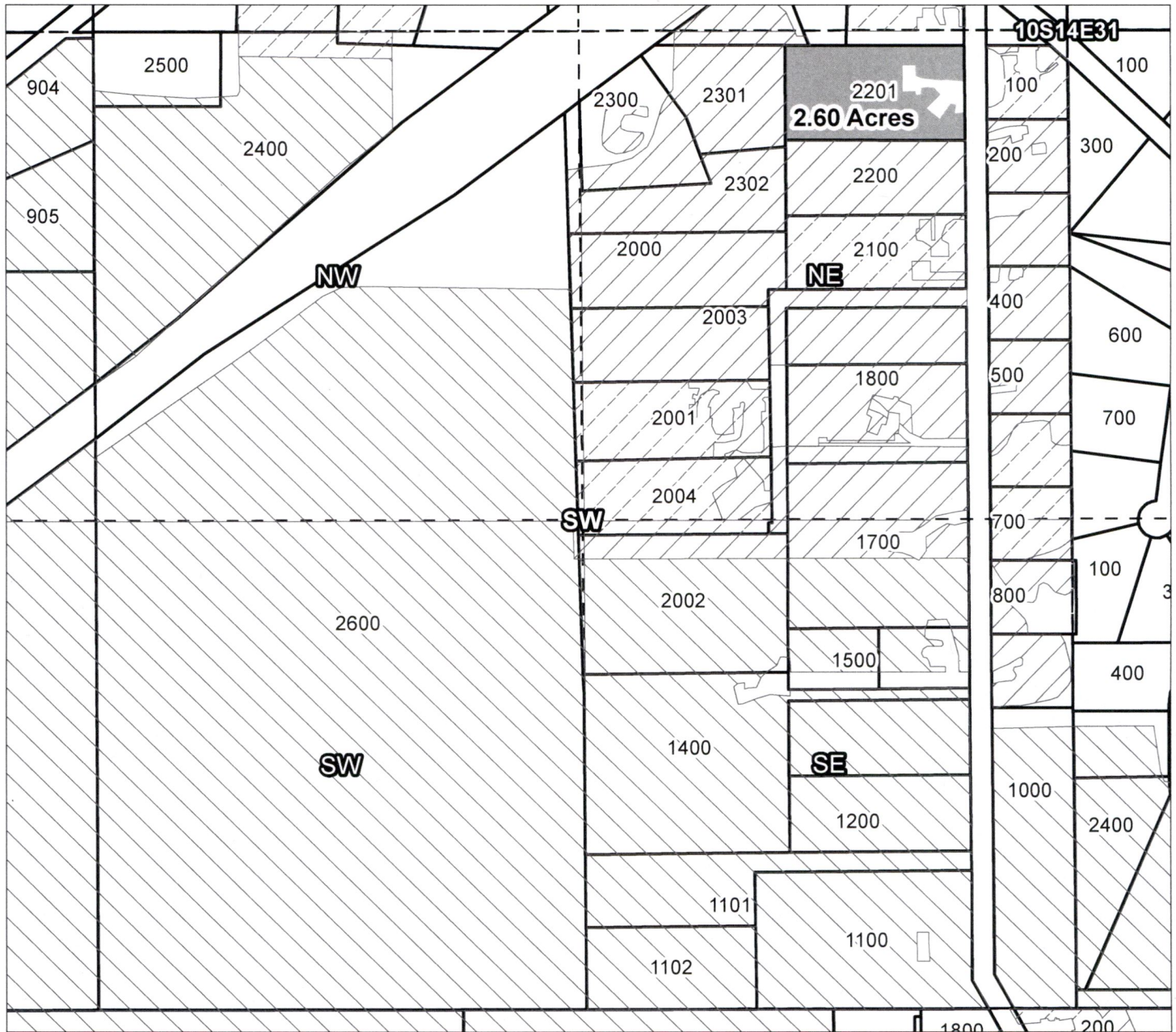
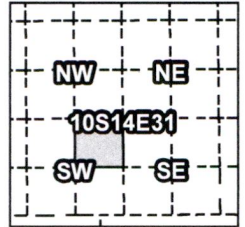
1 inch = 400 feet

North Unit Irrigation District

Application for Allocation and Use of Conserved Water

CW

Landowner: Cecilia E. Campos



ON Map

101431C002201, 10S14E31NESW: 2.60 Acres On

RECEIVED

JAN 28 2020

OWRD

- Canals
- Taxlots
- Transfer
- Cert 72279 & 72281
- Cert 90177
- All Other Certs



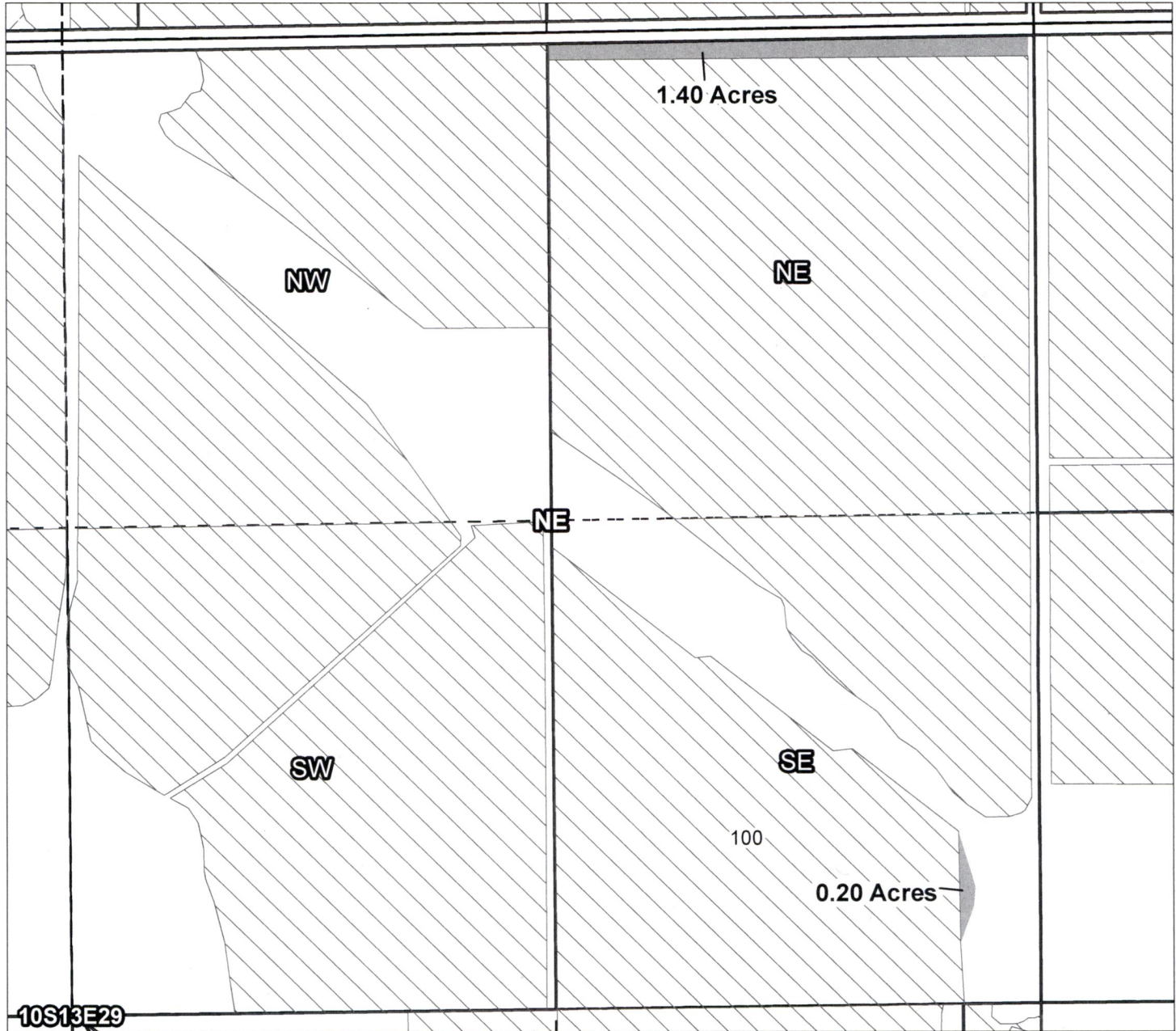
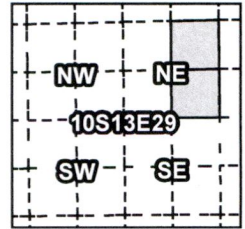
1 inch = 400 feet

North Unit Irrigation District

Application for Allocation and Use of Conserved Water

CW

Landowner: Linda Clowers









ON Map

1013290000100, 10S13E29NENE: 1.40 Acres On
 1013290000100, 10S13E29SENE: 0.20 Acres On

RECEIVED

JAN 28 2020

OWRD

-  Canals
-  Taxlots
-  Transfer
-  Cert 72279 & 72281
-  Cert 90177
-  All Other Certs



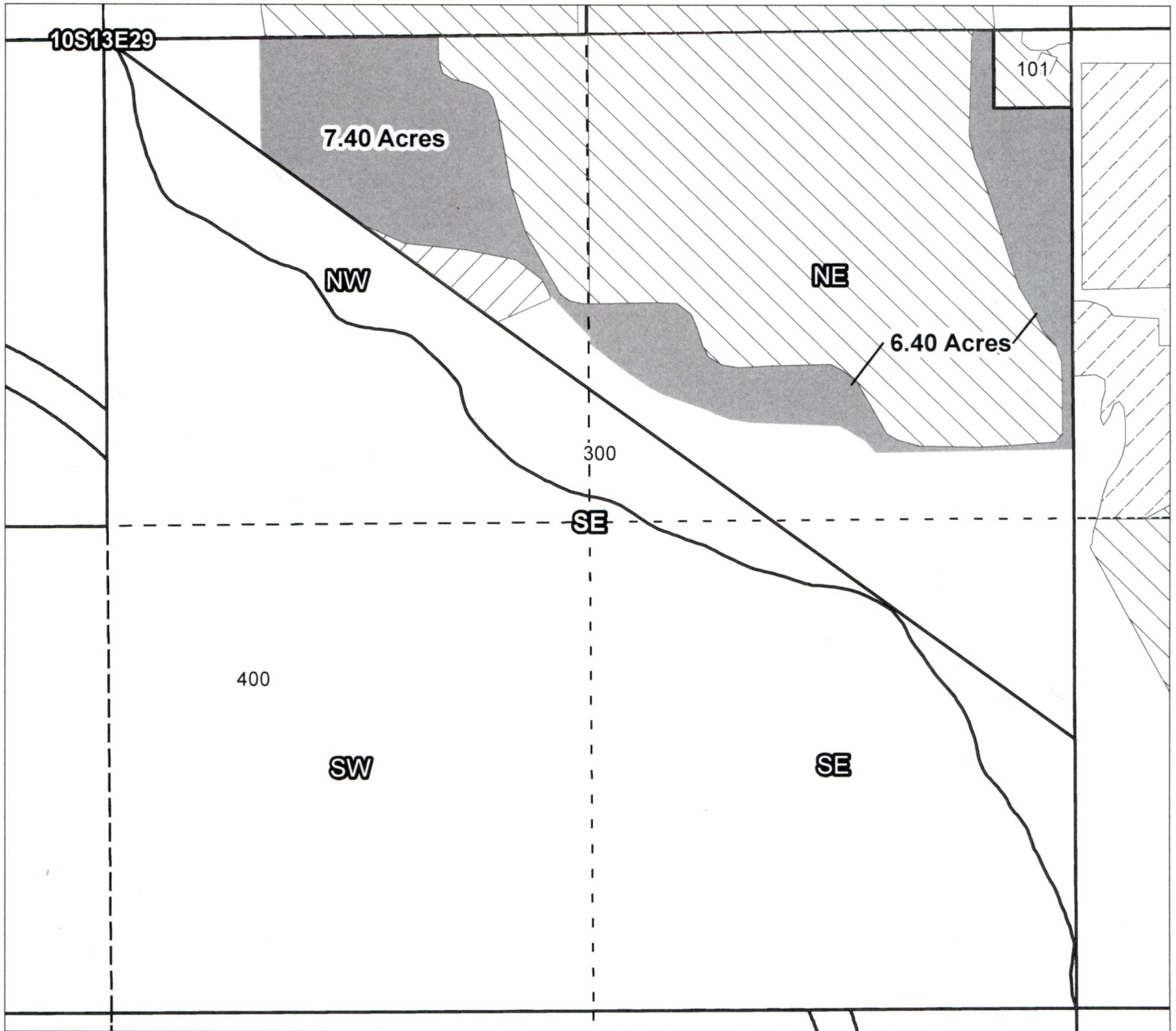
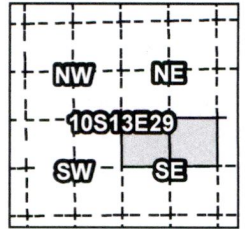
1 inch = 400 feet

North Unit Irrigation District

Application for Allocation and Use of Conserved Water

CW

Landowner: Linda Clowers



ON Map

1013290000100, 10S13E29NESE: 6.40 Acres On
 1013290000100, 10S13E29NWSE: 7.40 Acres On

RECEIVED

JAN 28 2020

OWRD

- Canals
- Taxlots
- Transfer
- Cert 72279 & 72281
- Cert 90177
- All Other Certs



1 inch = 400 feet

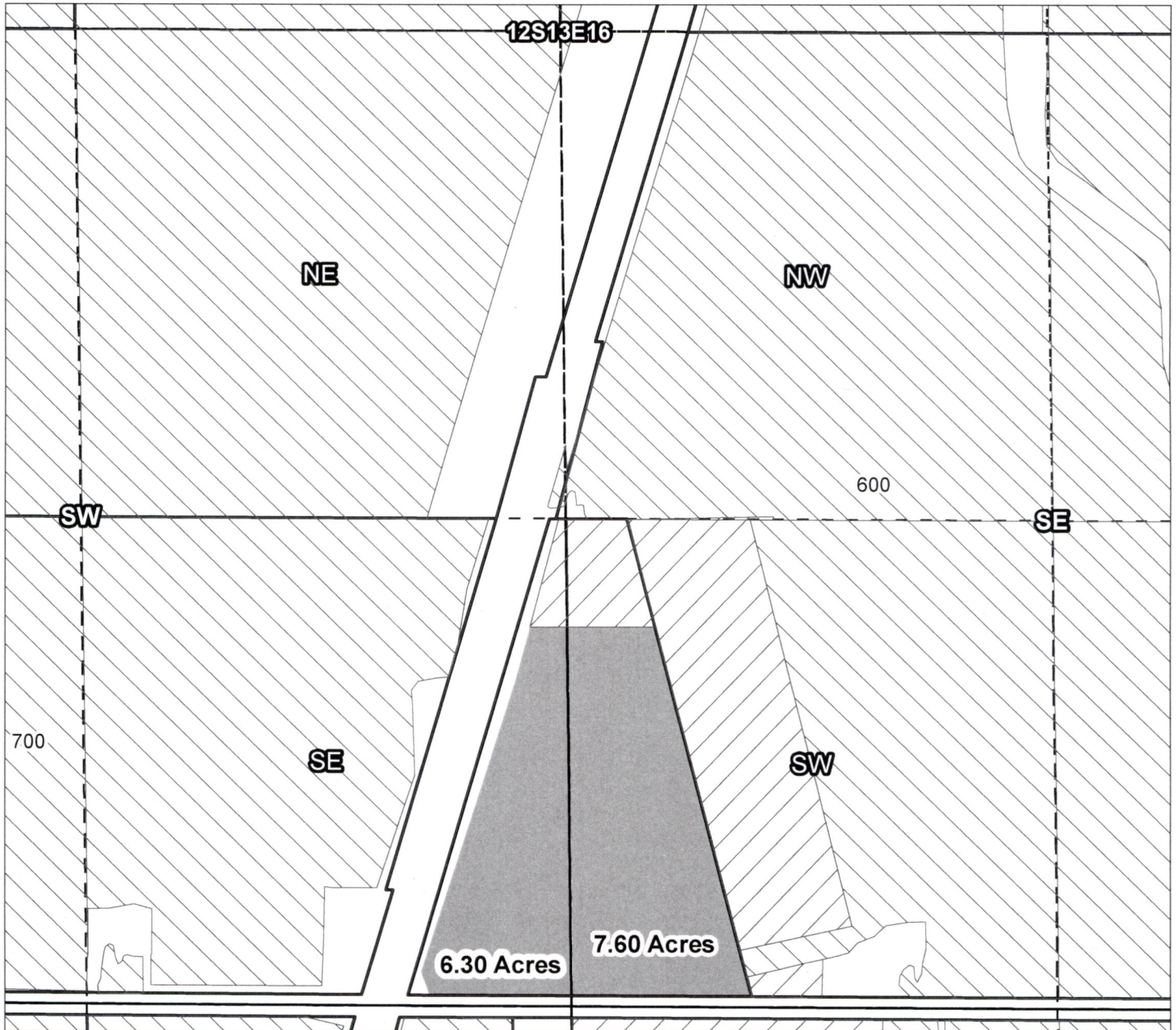
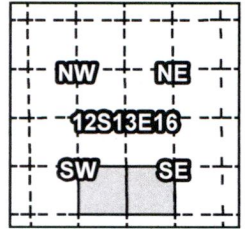
Prepared by FireWhat, Inc. | July 2016

North Unit Irrigation District

Application for Allocation and Use of Conserved Water





CW

Landowner: Fay M. Drake Revocable Living Trust



ON Map

1213160000700, 12S13E16SESW: 6.30 Acres On
 1213160000700, 12S13E16SWSE: 7.60 Acres On

-  Canals
-  Taxlots
-  Transfer
-  Cert 72279 & 72281
-  Cert 90177
-  All Other Certs



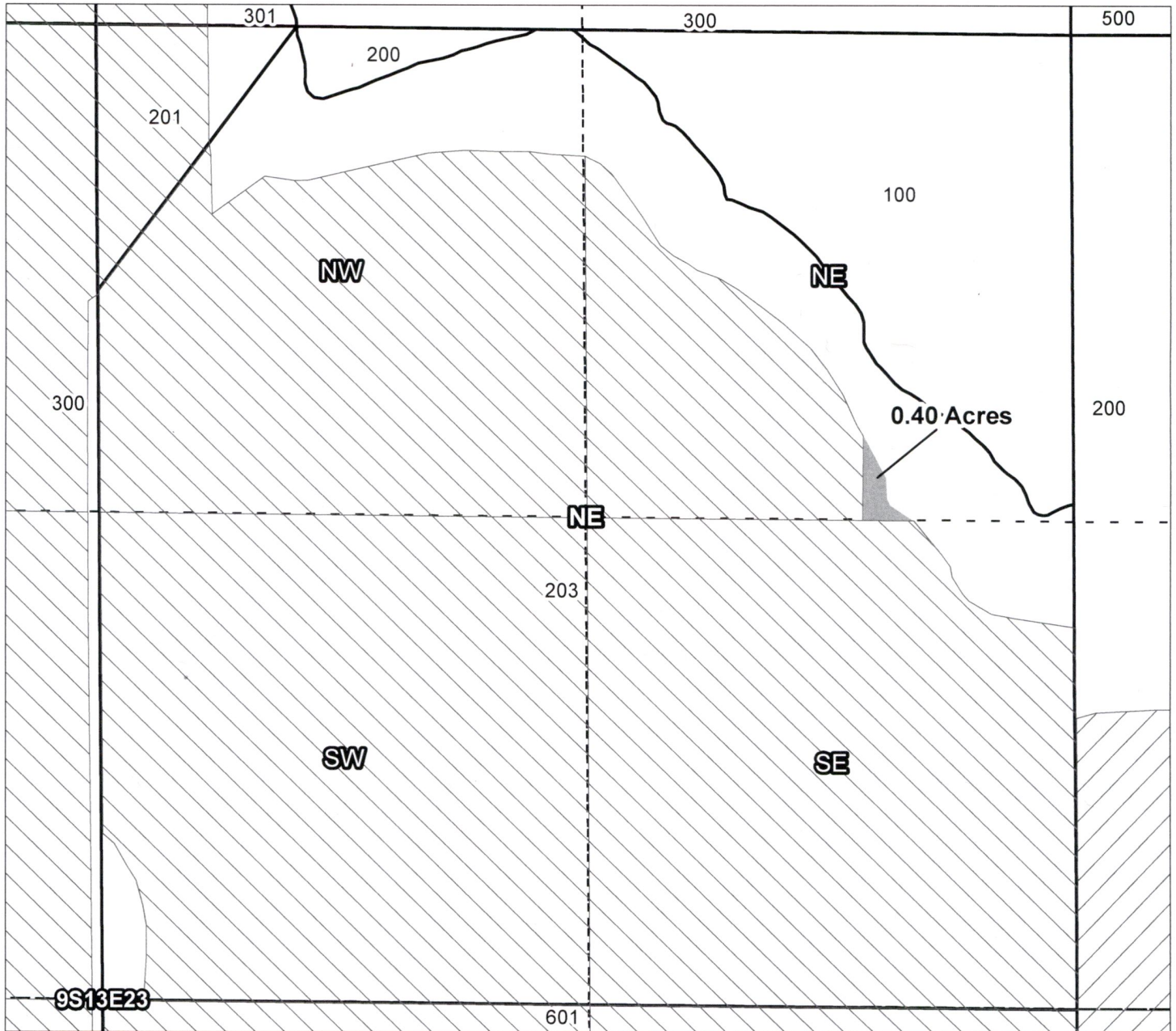
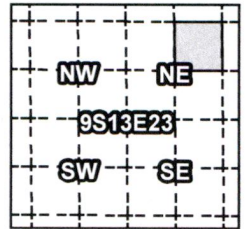
1 inch = 400 feet

North Unit Irrigation District

Application for Allocation and Use of Conserved Water

CW

Landowner: Eagan Joint Trust



ON Map

0913230000203, 9S13E23NENE: 0.40 Acres Off

RECEIVED

JAN 28 2020

OWRD

- Canals
- Taxlots
- Transfer
- Cert 72279 & 72281
- Cert 90177
- All Other Certs



1 inch = 400 feet

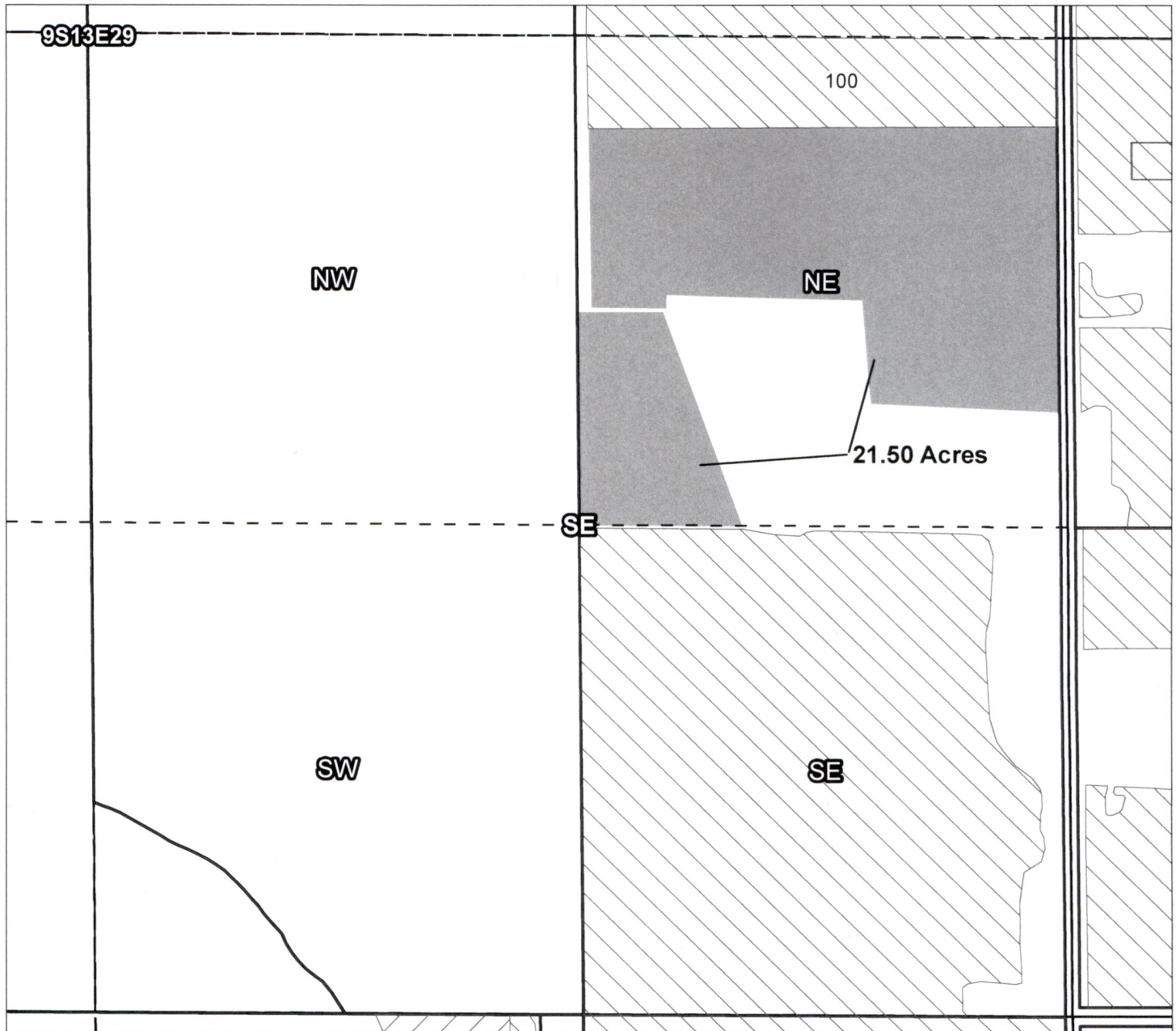
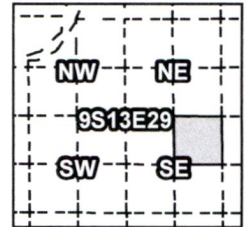
Prepared by FireWhat, Inc. | July 2016

North Unit Irrigation District

Application for Allocation and Use of Conserved Water

CW

Landowner: Phillip L. Fine & Suzanne E. Hanna NKA Suzanne Fine



ON Map

0913290000100, 9S13E29NESE: 21.50 Acres On

RECEIVED

JAN 28 2020

OWRD

- Canals
- Taxlots
- Transfer
- Cert 72279 & 72281
- Cert 90177
- All Other Certs



1 inch = 400 feet

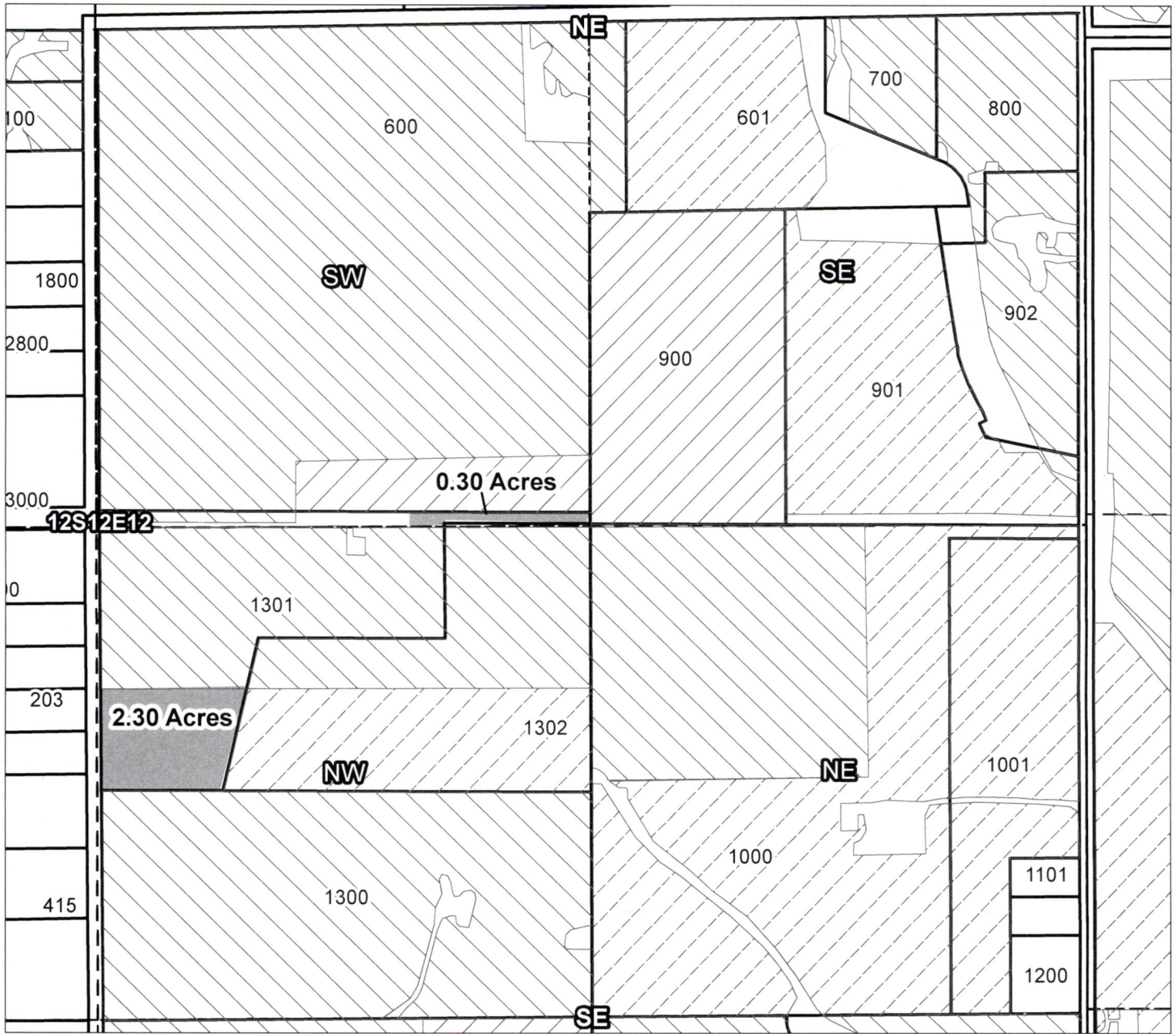
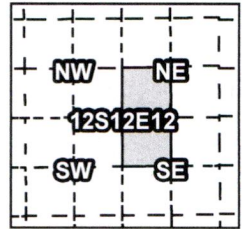
Prepared by FireWhat, Inc. | July 2016

North Unit Irrigation District

Application for Allocation and Use of Conserved Water

CW

Landowner: Melvin & Marilyn Fiscus









ON Map

1212120001301, 12S12E12SWNE: 0.30 Acres On
 1212120001301, 12S12E12NWSE: 2.30 Acres On

RECEIVED

JAN 28 2020

OWRD

-  Canals
-  Taxlots
-  Transfer
-  Cert 72279 & 72281
-  Cert 90177
-  All Other Certs



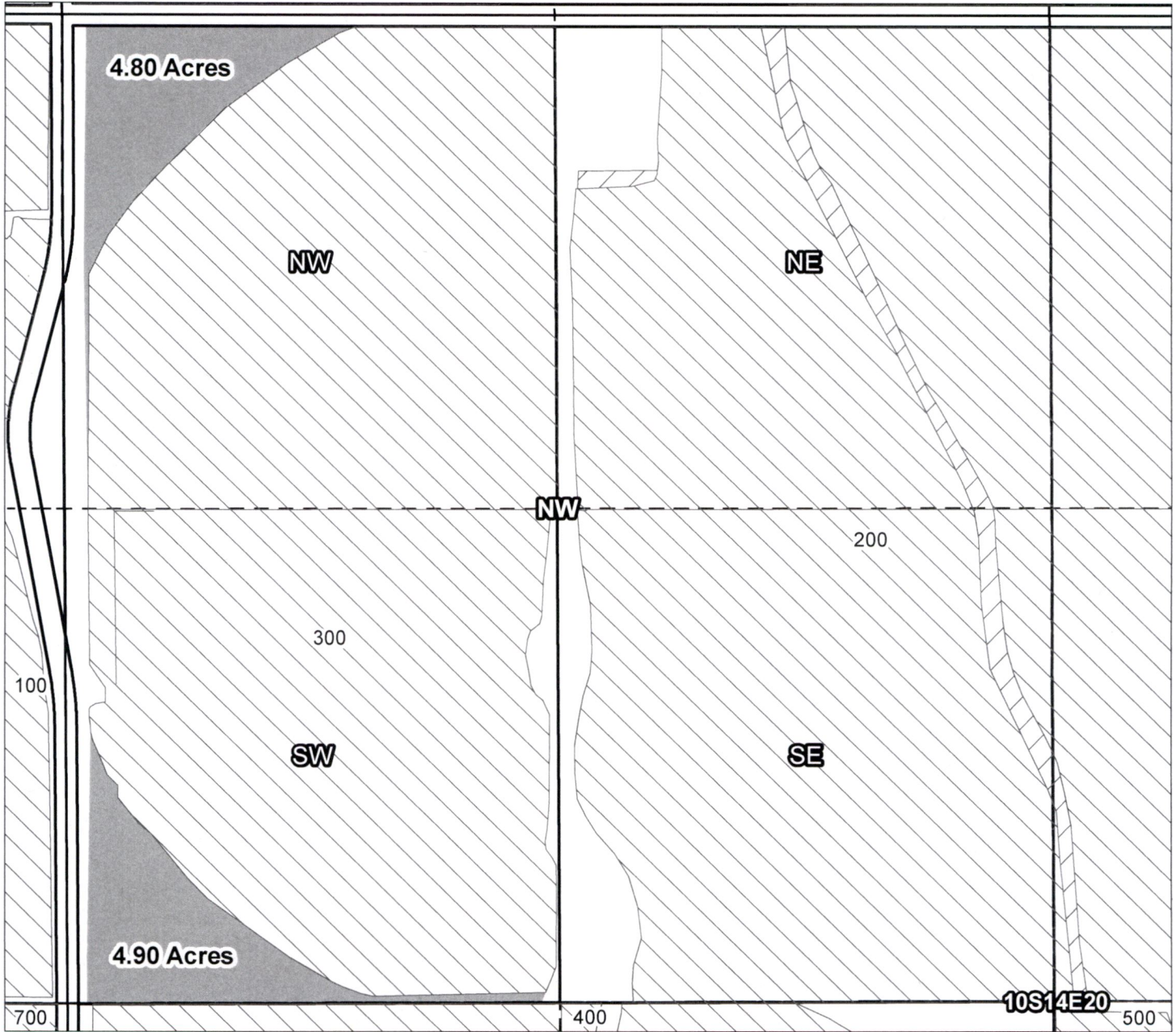
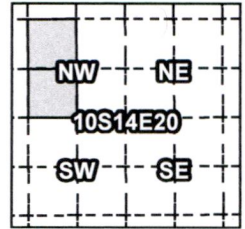
1 inch = 400 feet

North Unit Irrigation District

Application for Allocation and Use of Conserved Water

CW

Landowner: Vern L. & Dena L. Forristall



ON Map

1014200000300, 10S14E20NWNW: 4.80 Acres On
 1014200000300, 10S14E20SWNW: 4.90 Acres On

RECEIVED

JAN 28 2020

OWRD

- Canals
- Taxlots
- Transfer
- Cert 72279 & 72281
- Cert 90177
- All Other Certs



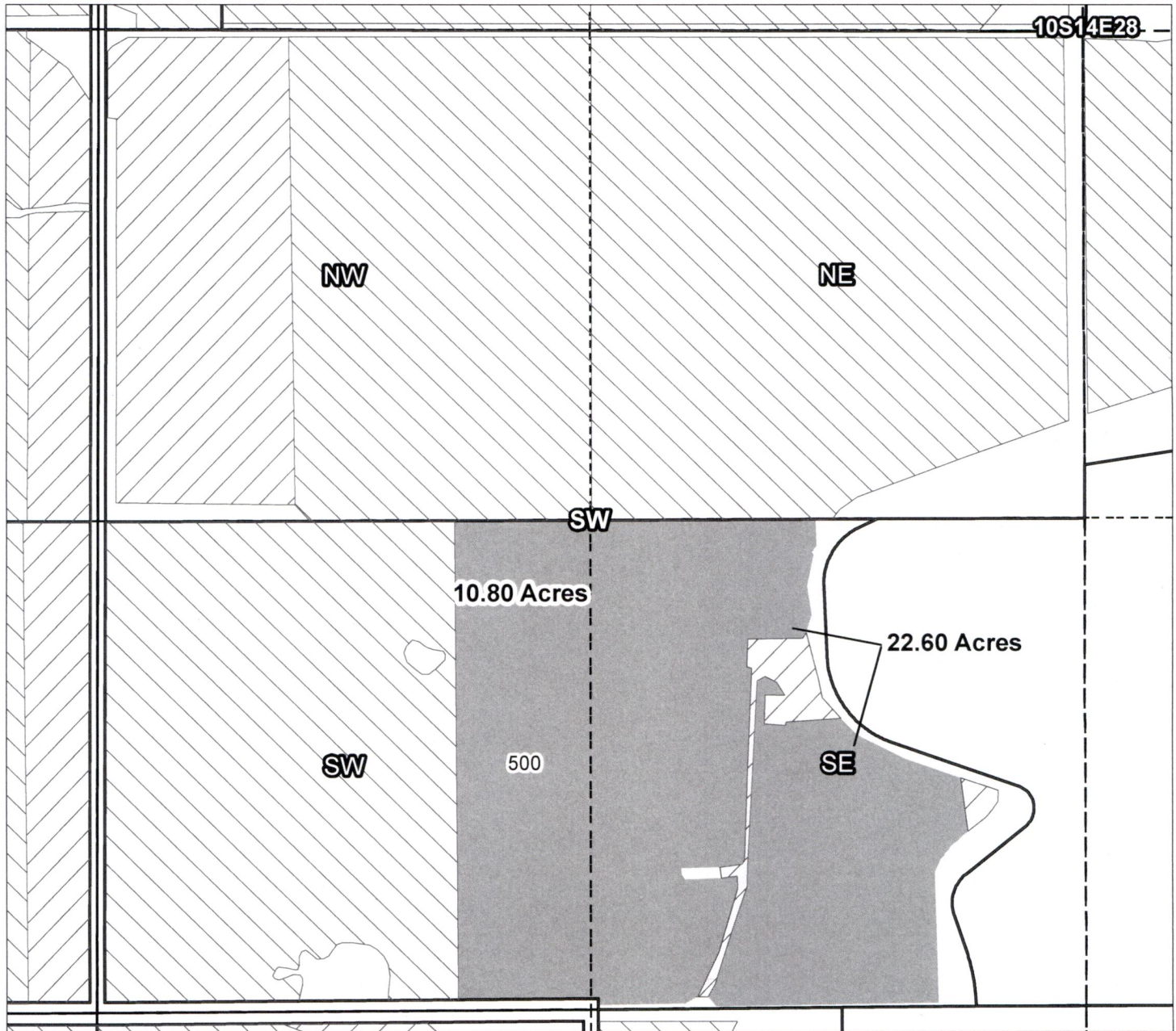
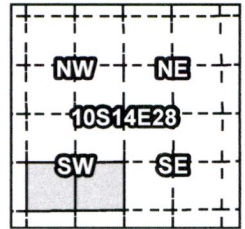
1 inch = 400 feet

North Unit Irrigation District

Application for Allocation and Use of Conserved Water

CW

Landowner: Michael D. & Rebecca I. Goss



ON Map

1014280000500, 10S14E28SWSW: 10.80 Acres On
 1014280000500, 10S14E28SESW: 22.60 Acres On

RECEIVED

JAN 28 2020

OWRD

- Canals
- Taxlots
- Transfer
- Cert 72279 & 72281
- Cert 90177
- All Other Certs



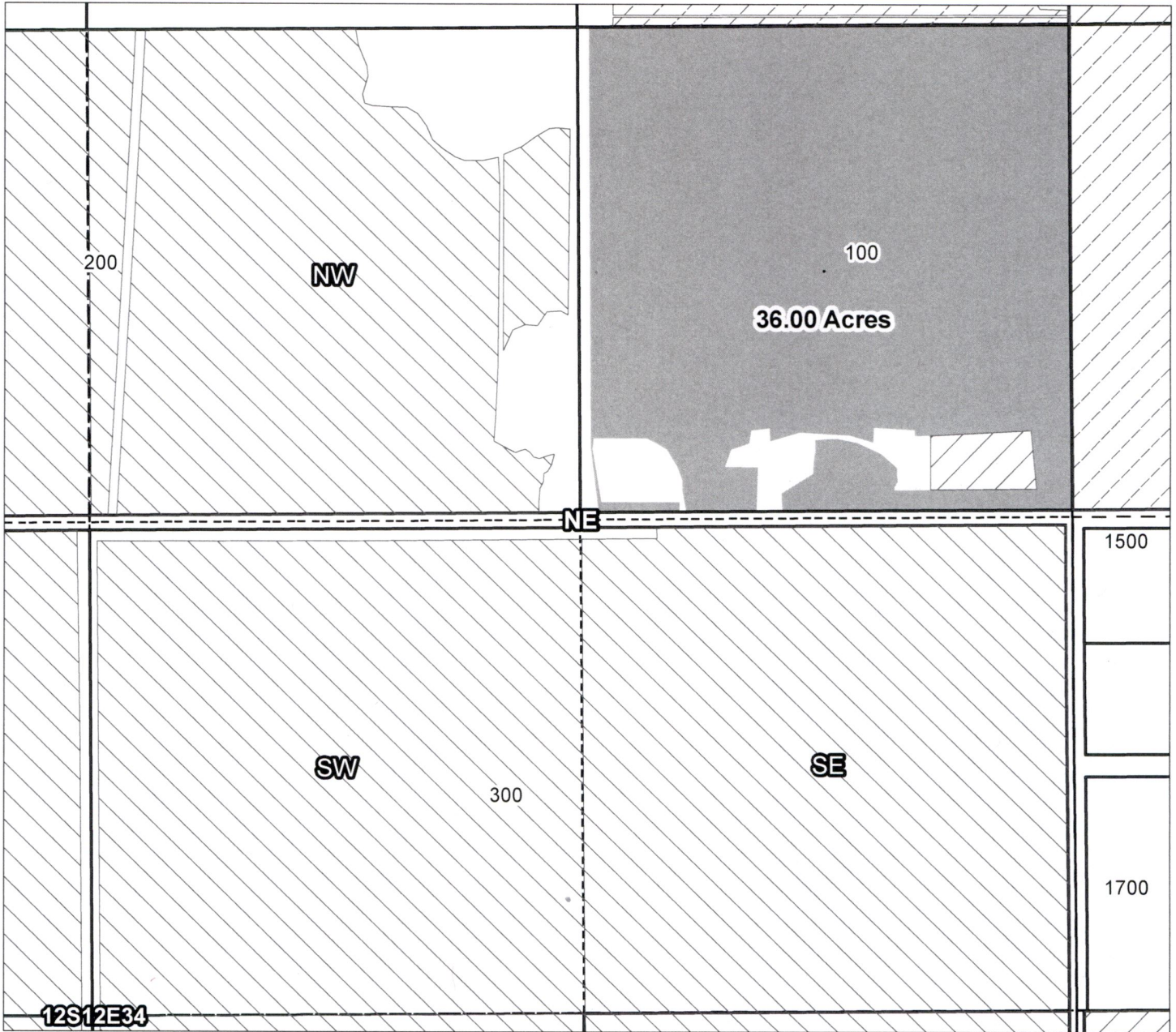
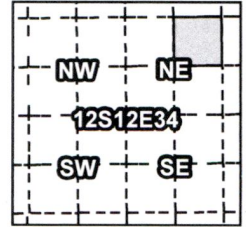
1 inch = 400 feet

North Unit Irrigation District

Application for Allocation and Use of Conserved Water

CW

Landowner: Andrew & Tracy Gunther



ON Map

1212340000100, 12S12E34NENE: 36.00 Acres On

RECEIVED

JAN 28 2020

OWRD

- Canals
- Taxlots
- Transfer
- Cert 72279 & 72281
- Cert 90177
- All Other Certs



1 inch = 400 feet

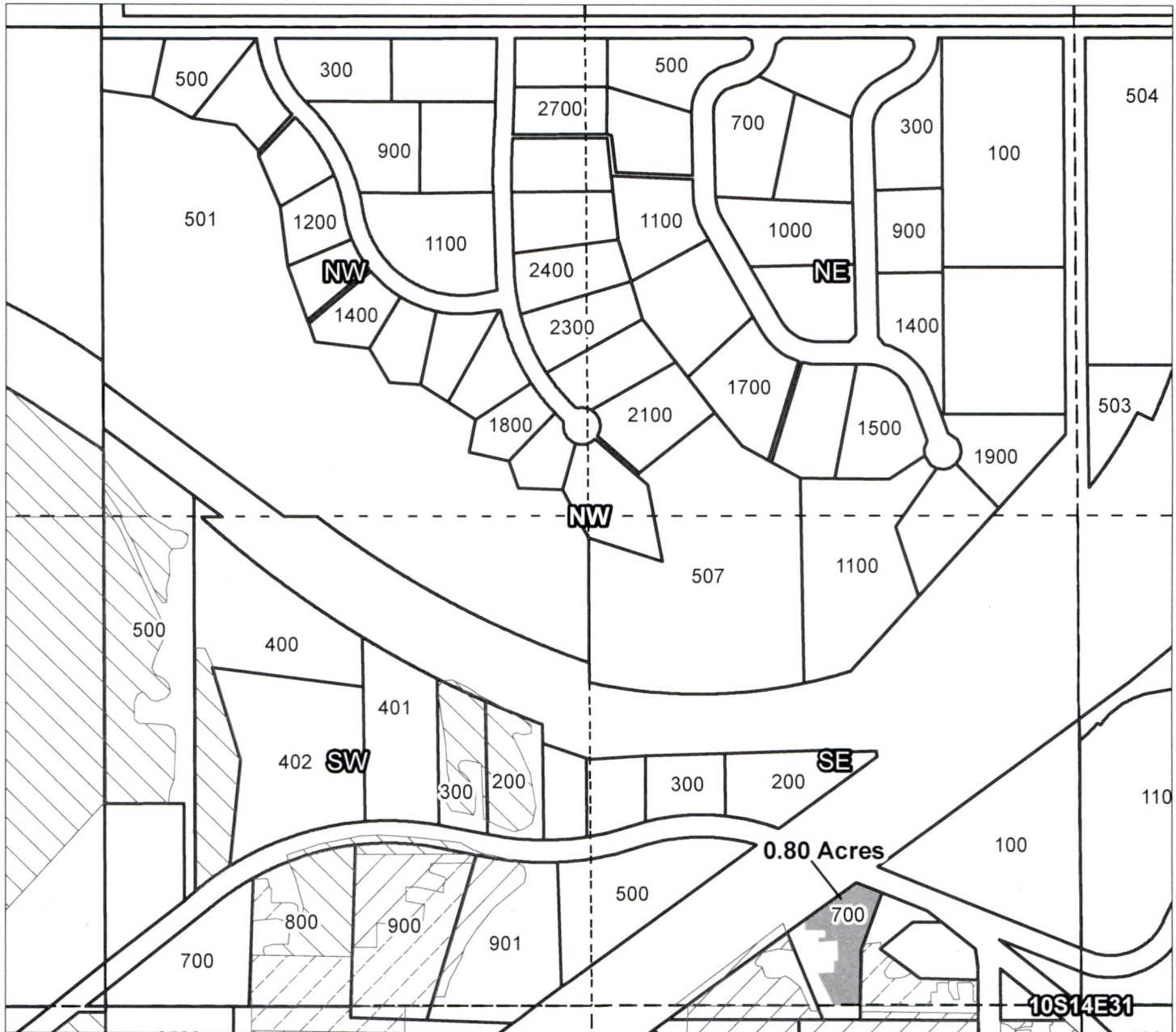
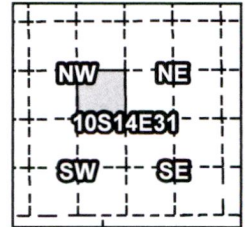
Prepared by FireWhat, Inc. | July 2016

North Unit Irrigation District

Application for Allocation and Use of Conserved Water

CW

Landowner: Lonny & Debbie Hanson



ON Map

101431BD00700, 10S14E31SENW: 0.80 Acres On

RECEIVED
JAN 28 2020
OWRD

- Canals
- Taxlots
- Transfer
- Cert 72279 & 72281
- Cert 90177
- All Other Certs



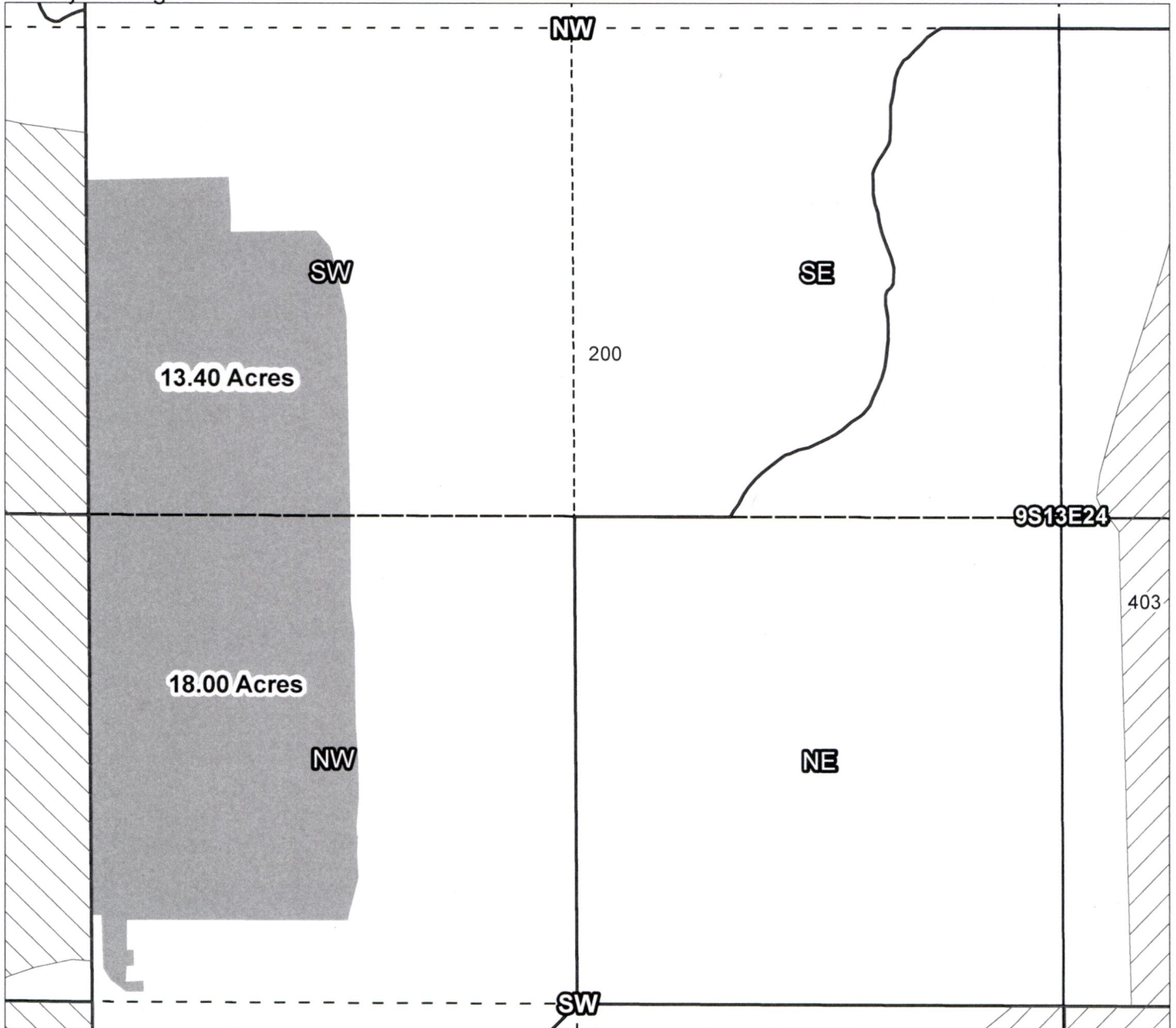
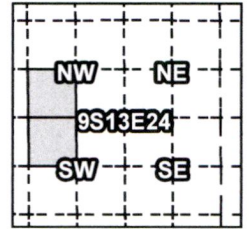
1 inch = 400 feet

North Unit Irrigation District

Application for Allocation and Use of Conserved Water

CW

Landowner: High Plains Land & Cattle LLC, Rocker 3 Ranches, Darrell Ceciliani,
Rosalynn Jaeger



ON Map

0913240000200, 9S13E24SWNW: 13.40 Acres On
0913240000200, 9S13E24NWSW: 18.00 Acres On

RECEIVED

JAN 28 2020

OWRD

- Canals
- Taxlots
- Transfer
- Cert 72279 & 72281
- Cert 90177
- All Other Certs



1 inch = 400 feet

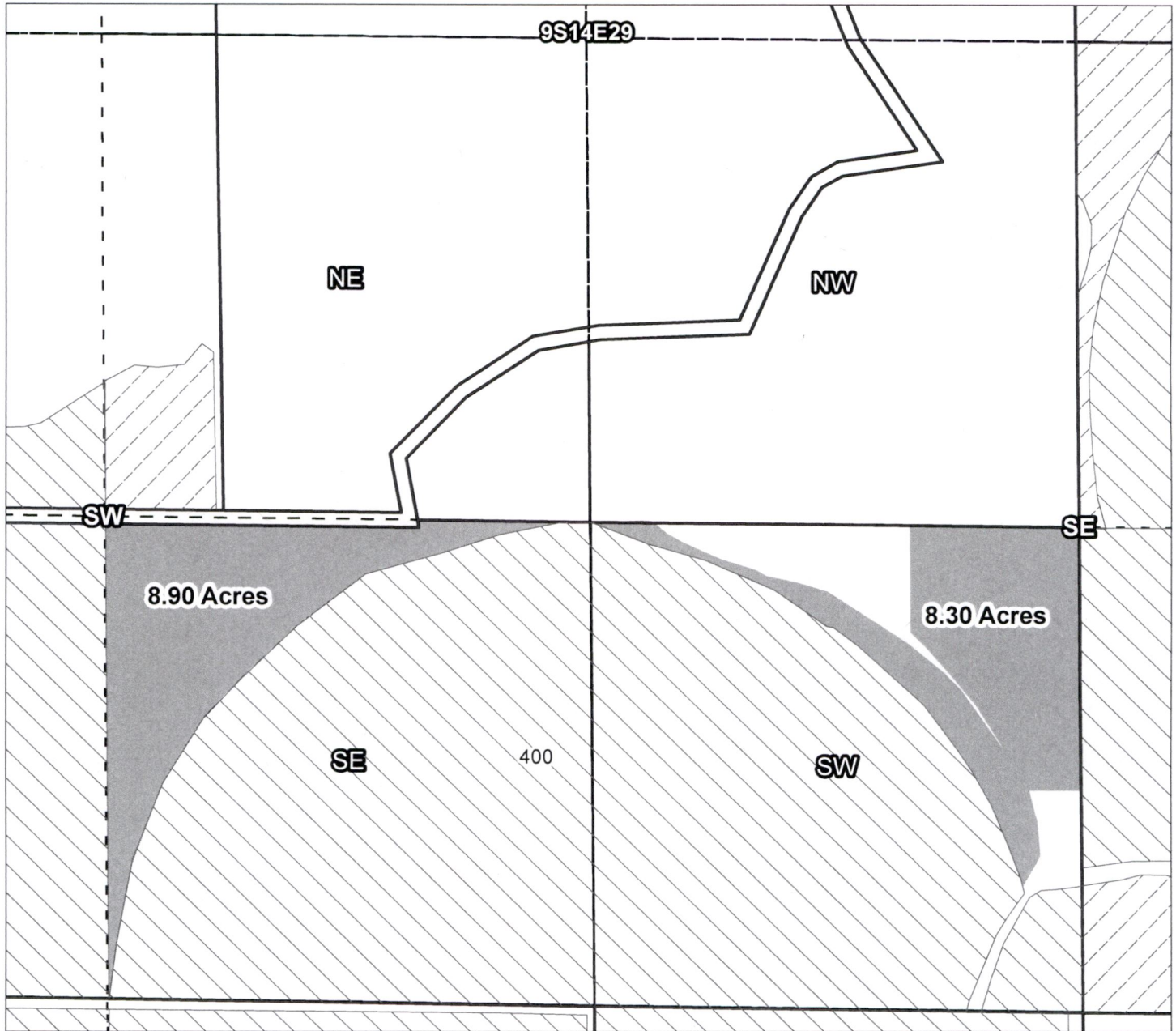
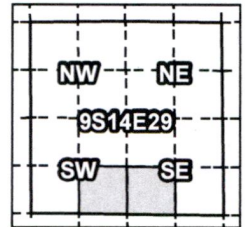
Prepared by FireWhat, Inc. | July 2016

North Unit Irrigation District

Application for Allocation and Use of Conserved Water

CW

Landowner: Benjamin J. & Nancy J. Jasa Trust



ON Map

0914290000400, 9S14E29SESW: 8.90 Acres On
 0914290000400, 9S14E29SWSE: 8.30 Acres On

RECEIVED

JAN 28 2020

OWRD

- Canals
- Taxlots
- Transfer
- Cert 72279 & 72281
- Cert 90177
- All Other Certs



1 inch = 400 feet

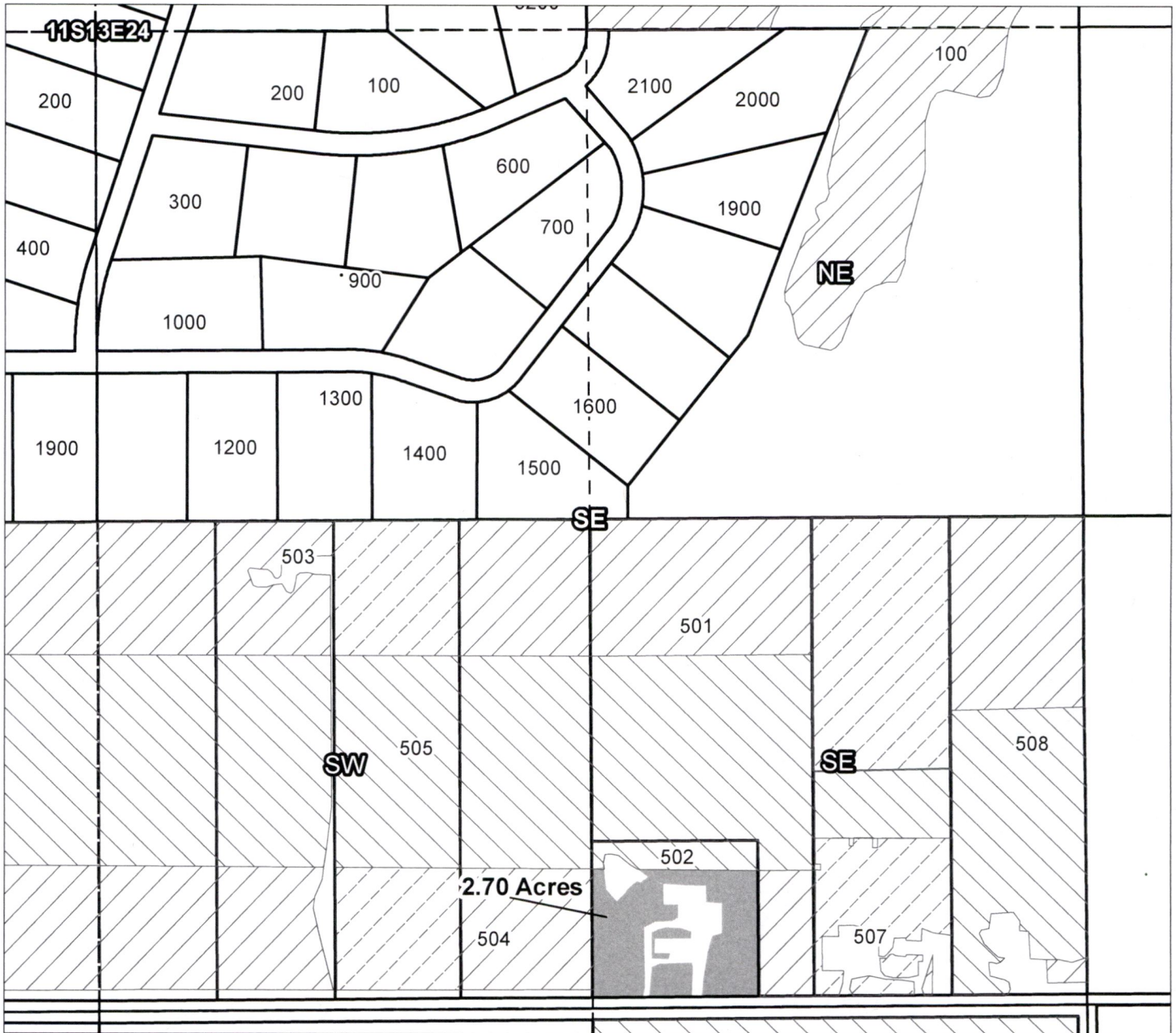
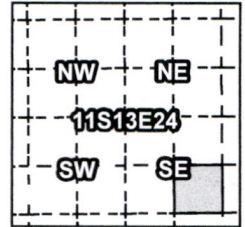
Prepared by FireWhat, Inc. | July 2016

North Unit Irrigation District

Application for Allocation and Use of Conserved Water

CW

Landowner: Mickey M. Killingsworth



ON Map

1113240000502, 11S13E24SESE: 2.70 Acres On

RECEIVED
JAN 28 2020
OWRD

- Canals
- Taxlots
- Transfer
- Cert 72279 & 72281
- Cert 90177
- All Other Certs



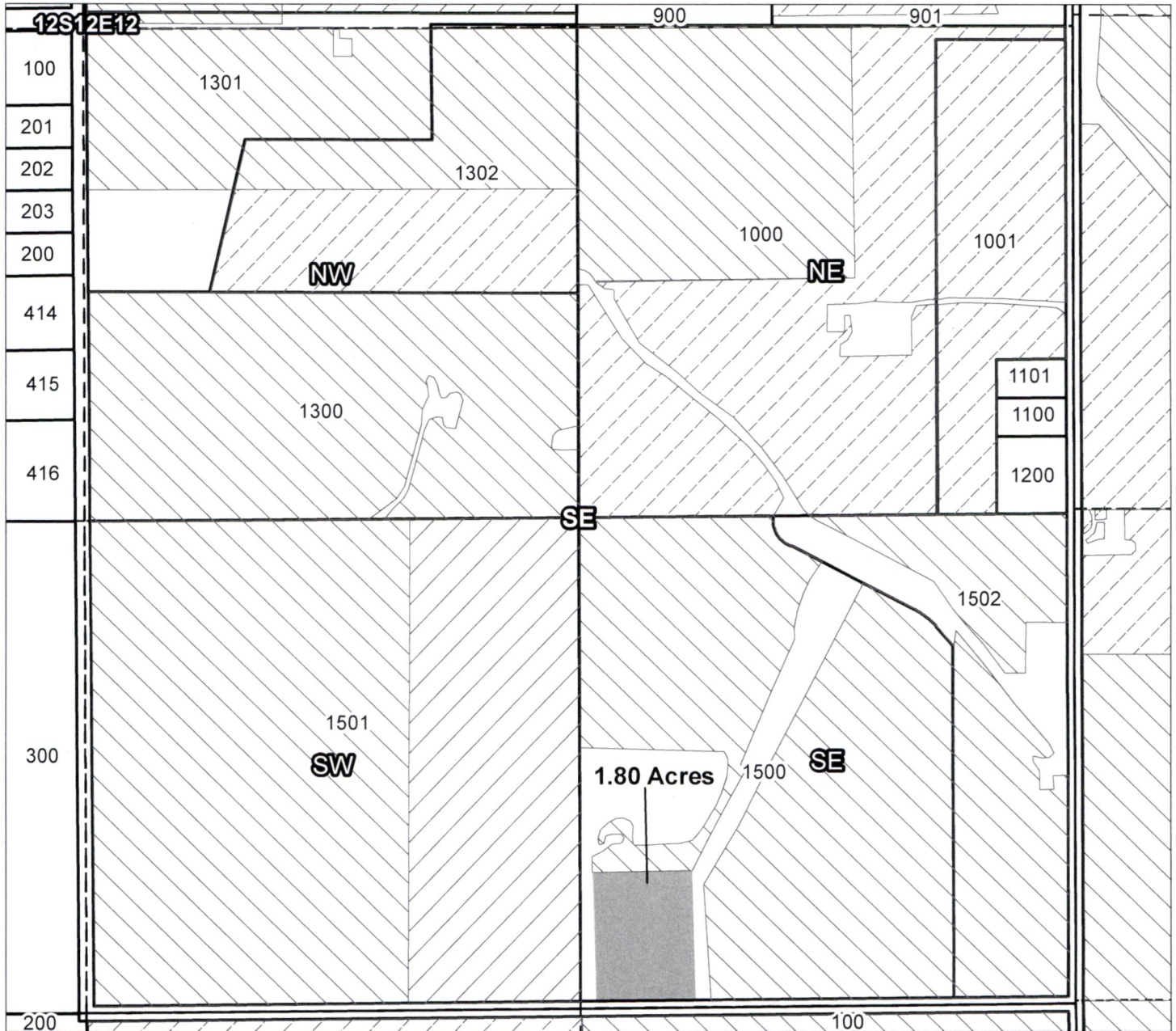
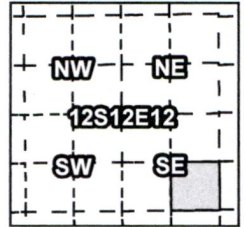
1 inch = 400 feet

North Unit Irrigation District

Application for Allocation and Use of Conserved Water

CW

Landowner: Harry T. & Alberta M. Larsen



ON Map

1212120001500, 12S12E12SESE: 1.80 Acres On

RECEIVED

JAN 28 2020

OWRD

- Canals
- Taxlots
- Transfer
- Cert 72279 & 72281
- Cert 90177
- All Other Certs



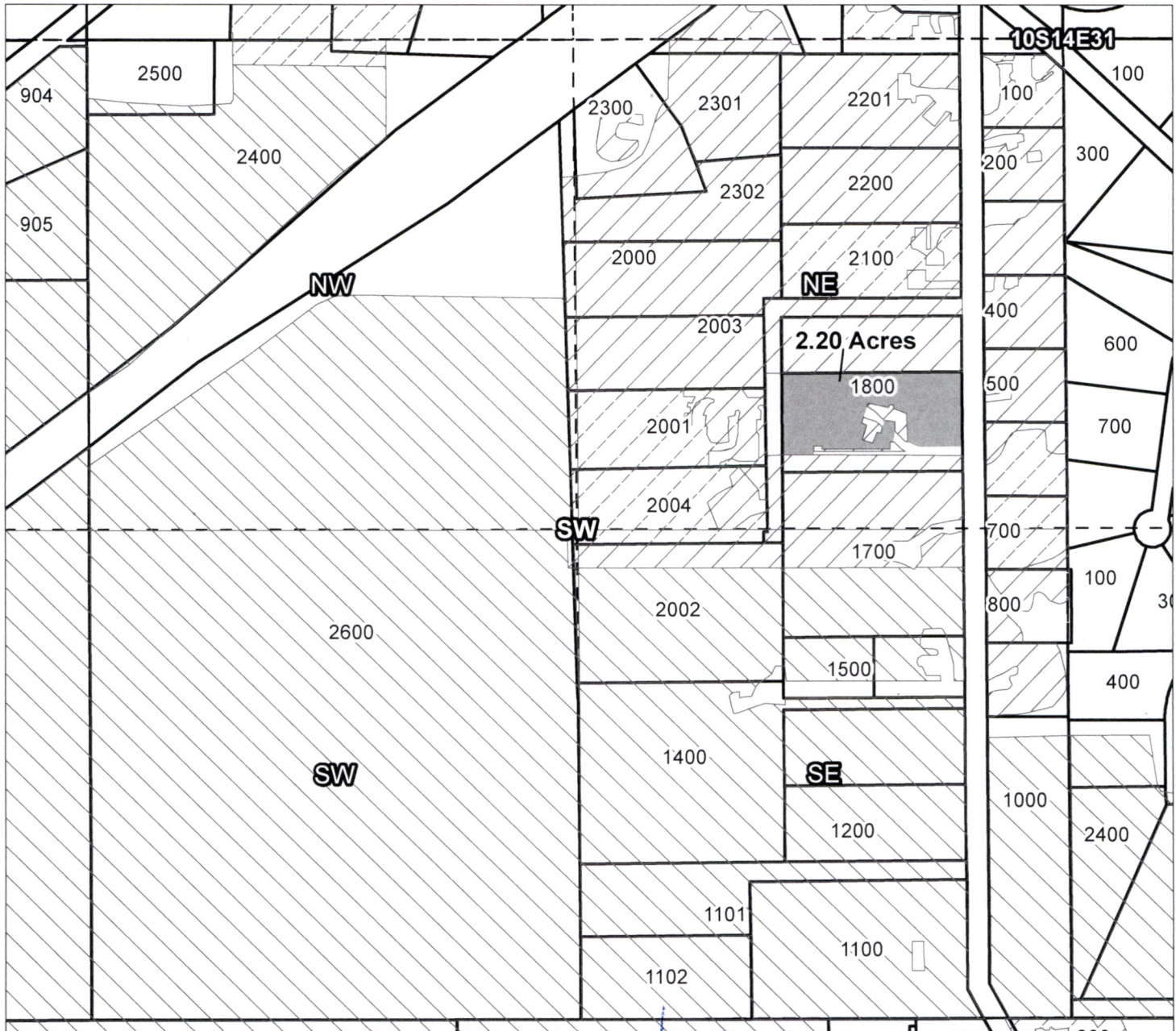
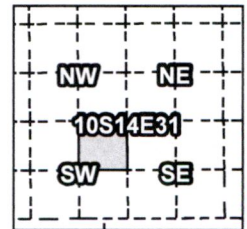
1 inch = 400 feet

North Unit Irrigation District

Application for Allocation and Use of Conserved Water

CW

Landowner: Edwin & Teresa Leno



ON Map

101431C001800, 10S14E31NESW: 2.20 Acres On

RECEIVED

JAN 28 2020

OWRD

- Canals
- Taxlots
- Transfer
- Cert 72279 & 72281
- Cert 90177
- All Other Certs



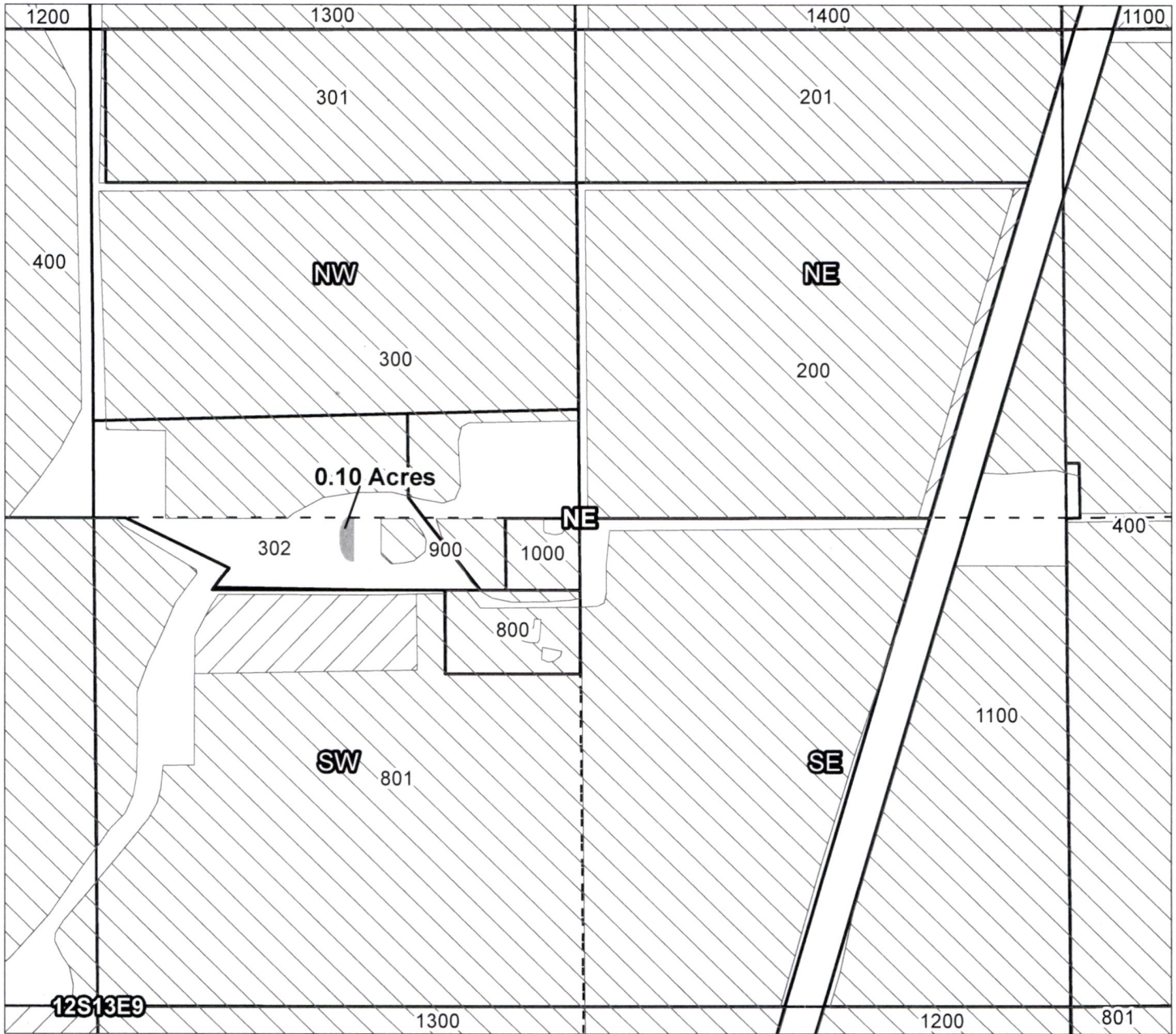
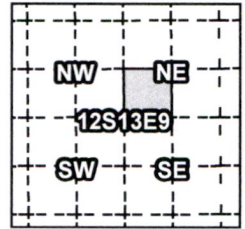
1 inch = 400 feet

North Unit Irrigation District

Application for Allocation and Use of Conserved Water

CW







Landowner: Charles H, & Susan L. Light



ON Map

1213090000302, 12S13E09SWNE: 0.10 Acres On

RECEIVED
JAN 28 2020
OWRD

-  Canals
-  Taxlots
-  Transfer
-  Cert 72279 & 72281
-  Cert 90177
-  All Other Certs



1 inch = 400 feet

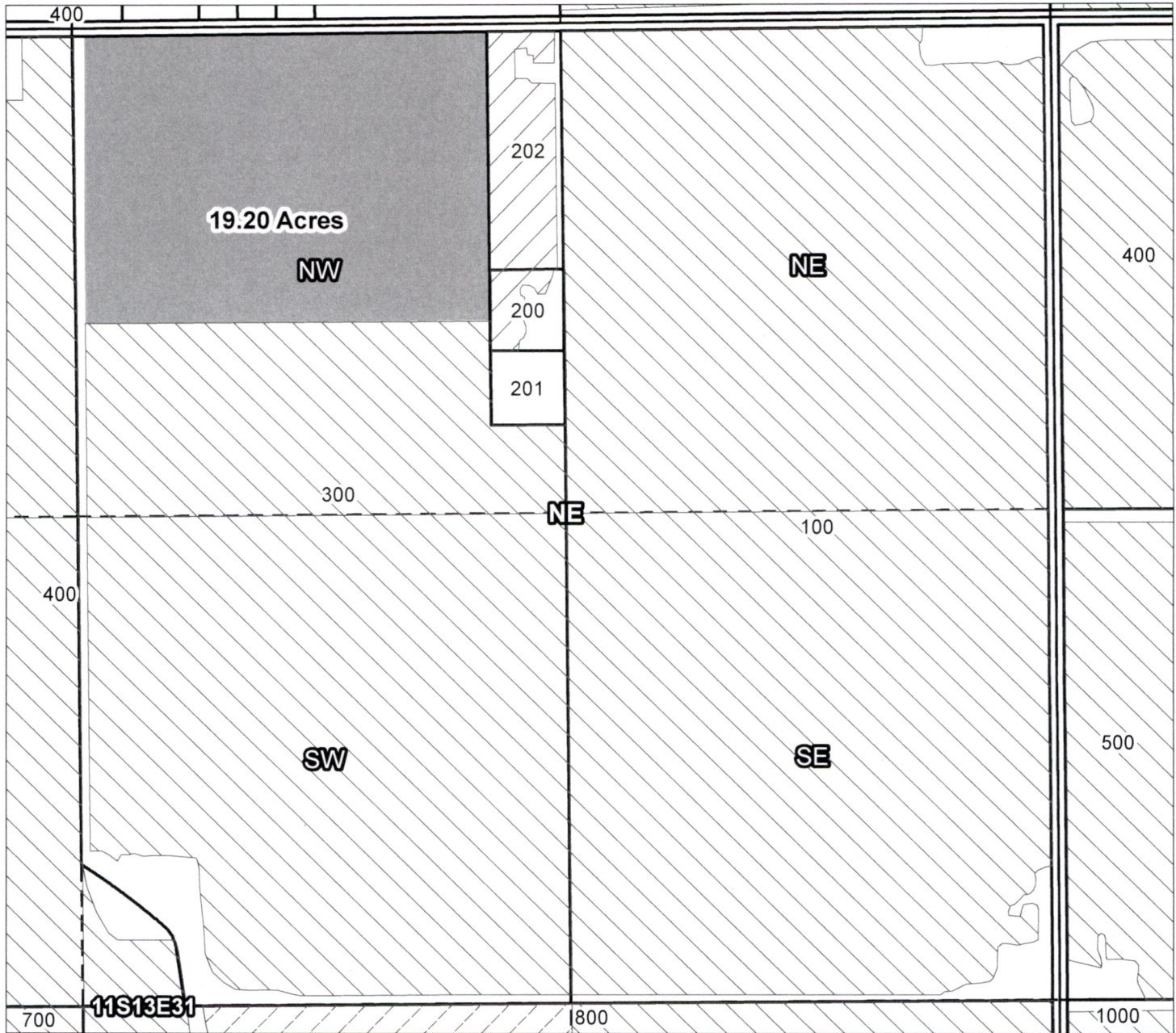
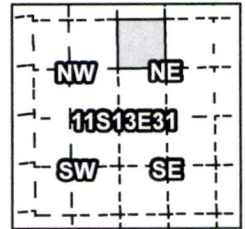
Prepared by FireWhat, Inc. | July 2016

North Unit Irrigation District

Application for Allocation and Use of Conserved Water

CW

Landowner: Macy Farms LLC



ON Map

1113310000300, 11S13E31NWNE: 19.20 Acres On

- Canals
- Taxlots
- Transfer
- Cert 72279 & 72281
- Cert 90177
- All Other Certs

RECEIVED

JAN 28 2020

OWRD



1 inch = 400 feet

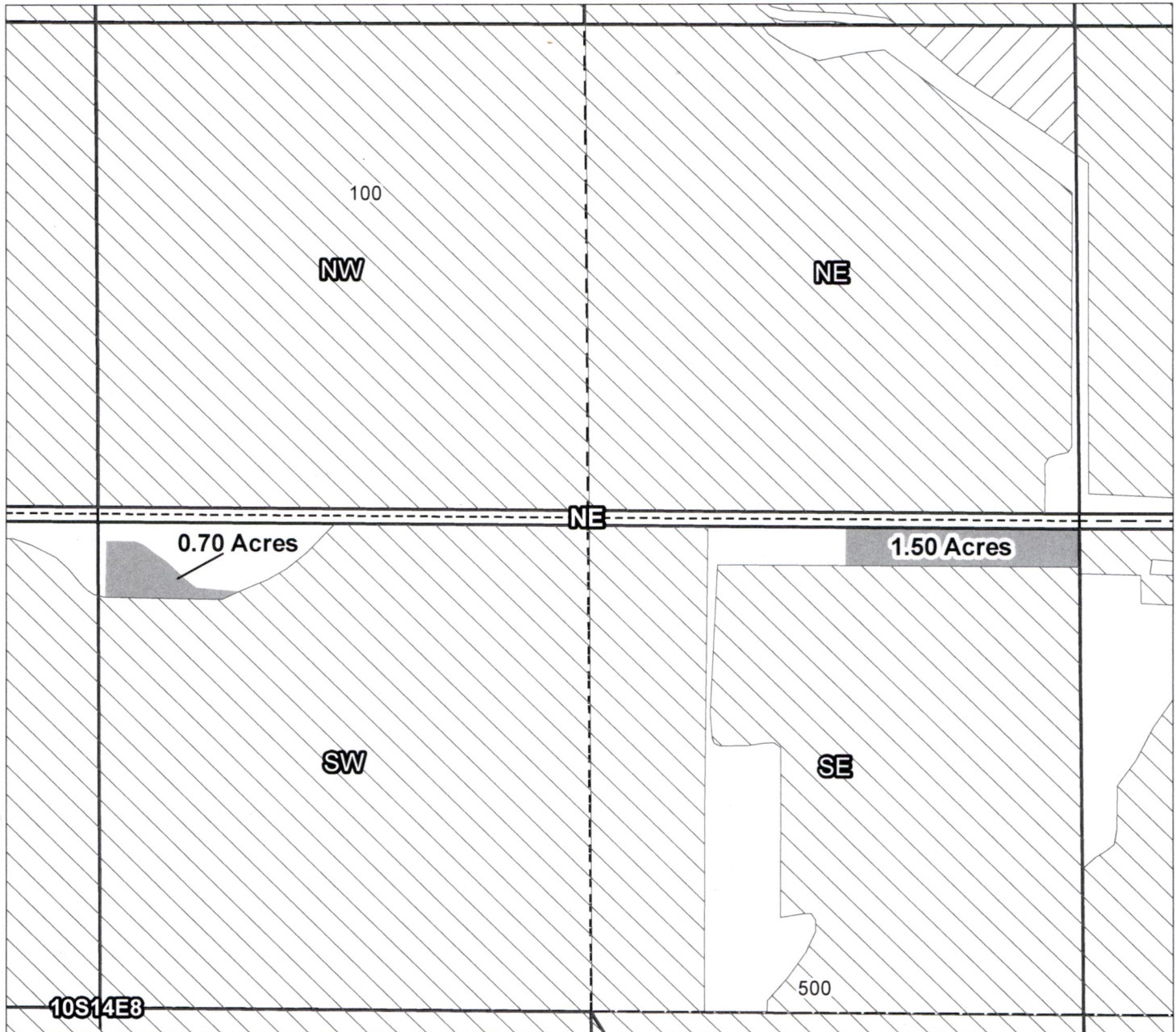
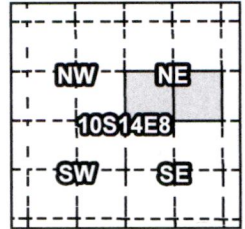
Prepared by FireWhat, Inc. | July 2016

North Unit Irrigation District

Application for Allocation and Use of Conserved Water

CW

Landowner: Madsen Revocable Trust



ON Map

1014080000500, 10S14E08SWNE: 0.70 Acres On
1014080000500, 10S14E08SENE: 1.50 Acres On

RECEIVED

JAN 28 2020

OWRD

- Canals
- Taxlots
- Transfer
- Cert 72279 & 72281
- Cert 90177
- All Other Certs



1 inch = 400 feet

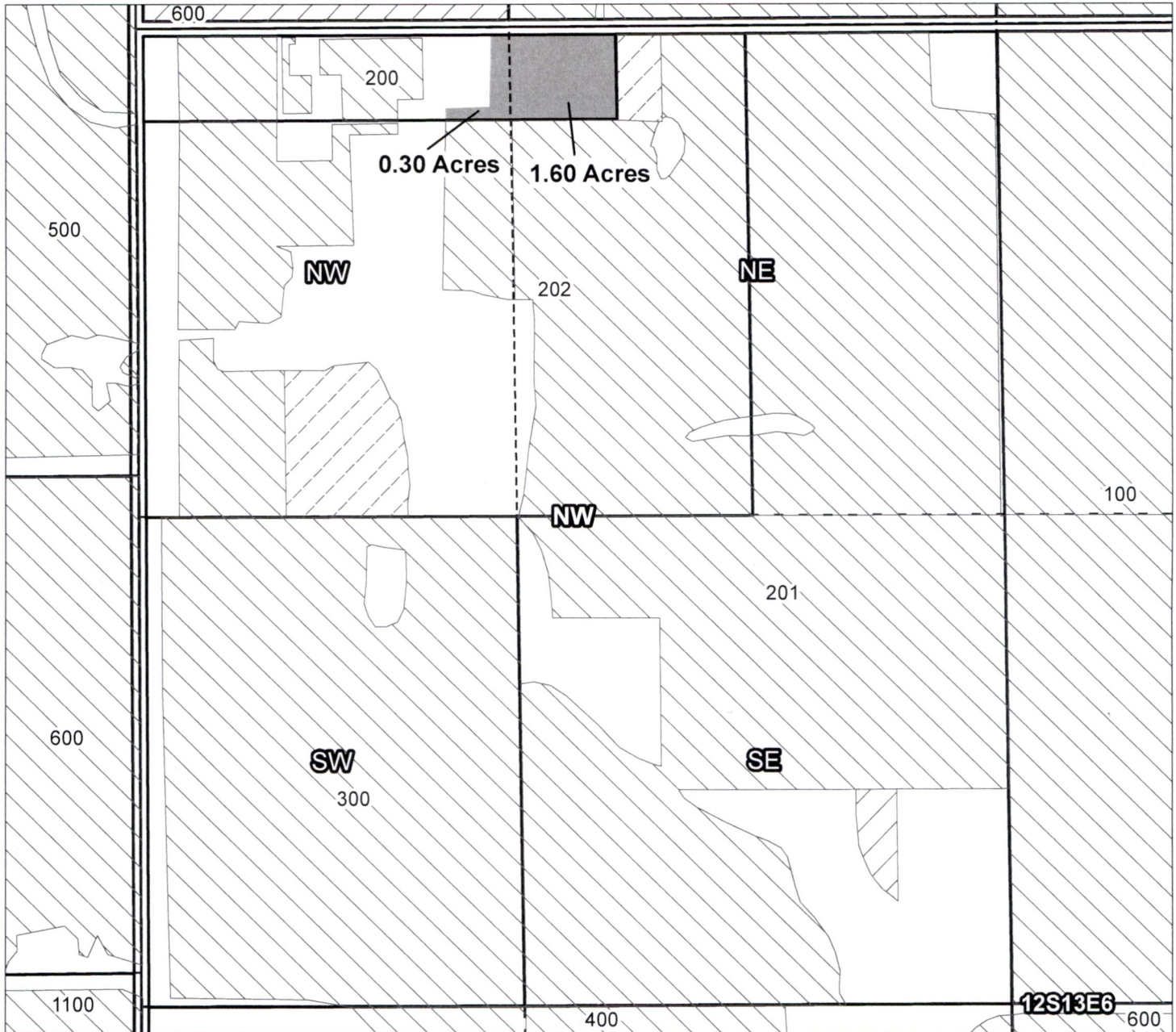
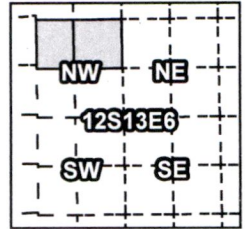
Prepared by FireWhat, Inc. | July 2016

North Unit Irrigation District

Application for Allocation and Use of Conserved Water

CW

Landowner: Kristy K. Miller



ON Map

121306000200, 12S13E06NENW: 1.60 Acres On
 121306000200, 12S13E06NWNW: 0.30 Acres On

- Canals
- Taxlots
- Transfer
- Cert 72279 & 72281
- Cert 90177
- All Other Certs

RECEIVED

JAN 28 2020

OWRD



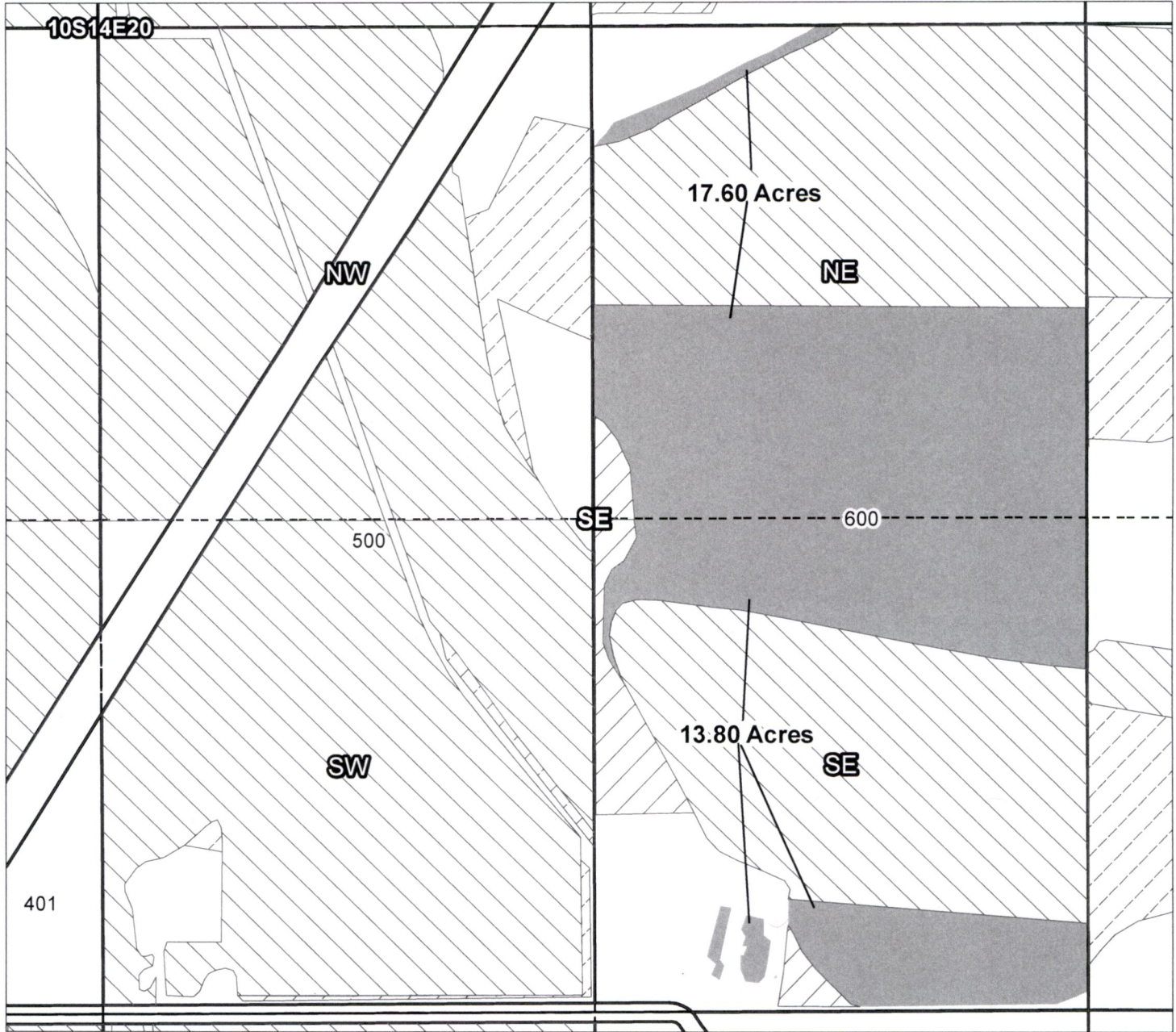
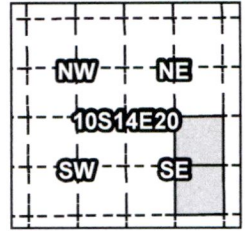
1 inch = 400 feet

North Unit Irrigation District

Application for Allocation and Use of Conserved Water

CW

Landowner: Feturah G. Miller



ON Map

1014200000600, 10S14E20NESE: 17.60 Acres On
 1014200000600, 10S14E20SESE: 13.80 Acres On

RECEIVED

JAN 28 2020

OWRD

- Canals
- Taxlots
- Transfer
- Cert 72279 & 72281
- Cert 90177
- All Other Certs



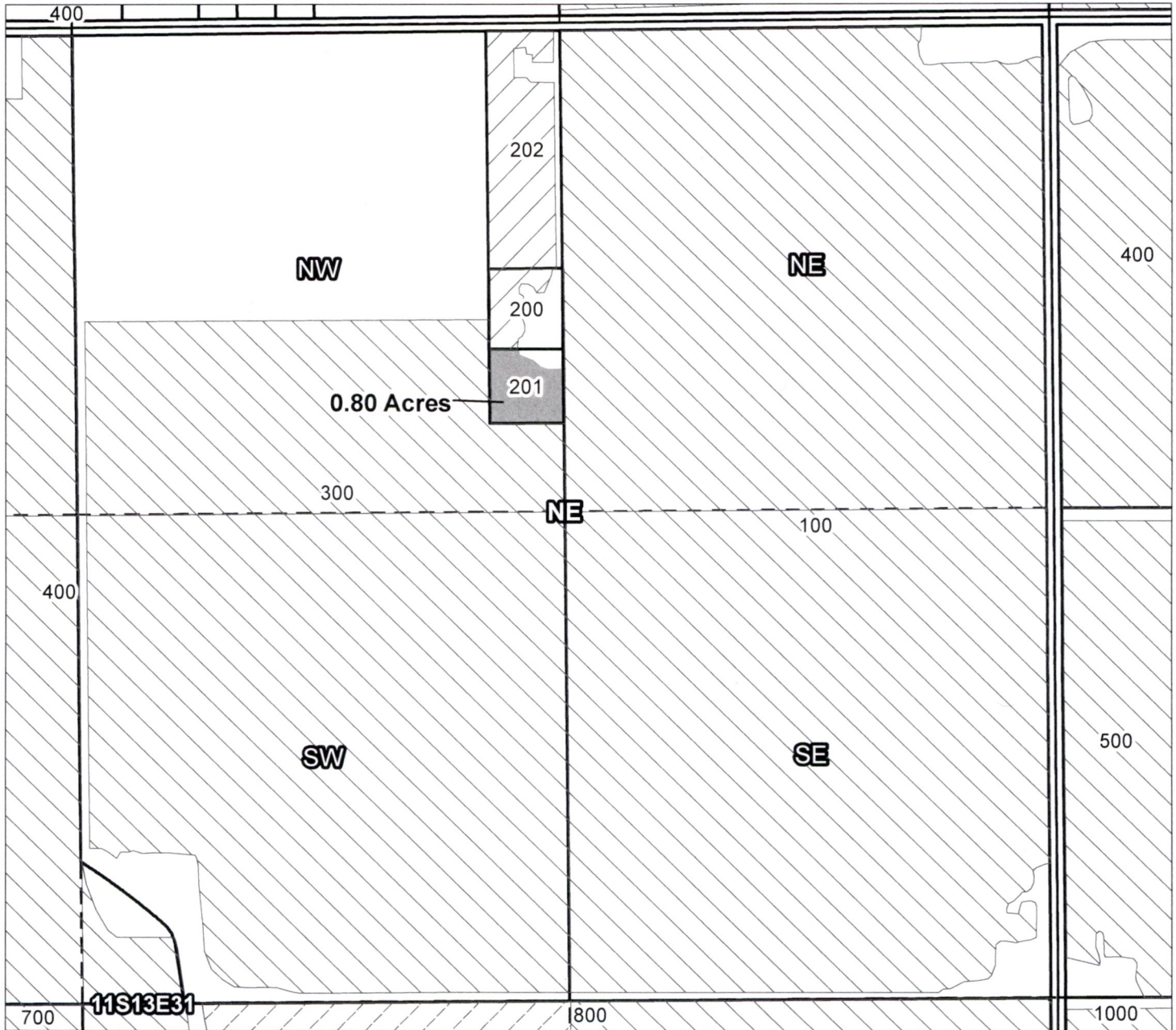
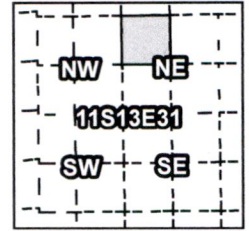
1 inch = 400 feet

North Unit Irrigation District

Application for Allocation and Use of Conserved Water

CW

Landowner: Ted W. & Alice M. Nisley



ON Map

1113310000201, 11S13E31NWNE: 0.80 Acres On

RECEIVED
JAN 28 2020
OWRD

- Canals
- Taxlots
- Transfer
- Cert 72279 & 72281
- Cert 90177
- All Other Certs



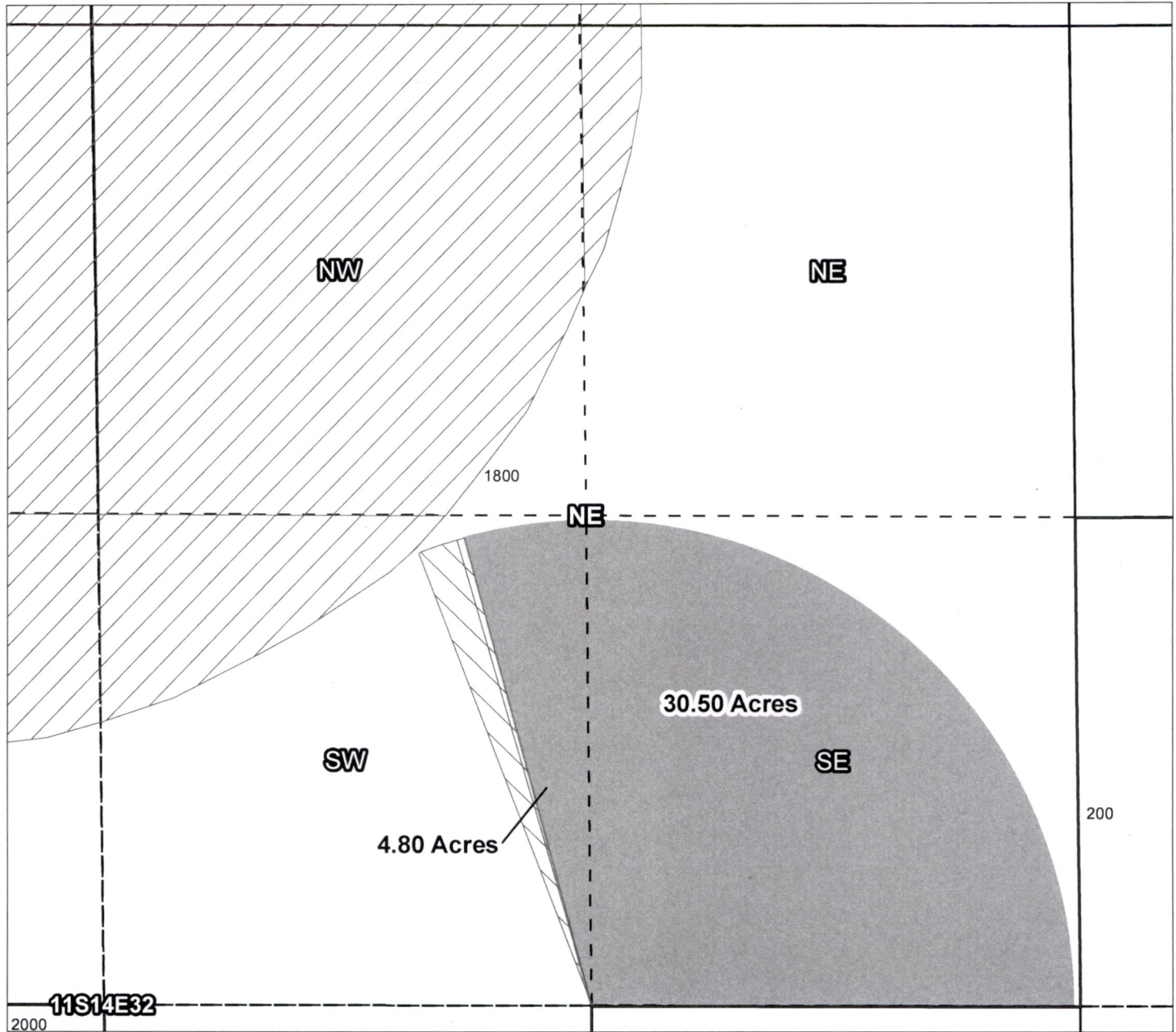
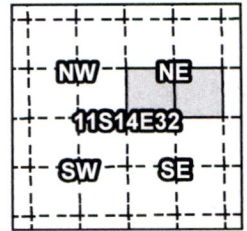
1 inch = 400 feet

North Unit Irrigation District

Application for Allocation and Use of Conserved Water

CW

Landowner: Norton Land Company LLC



ON Map

1114000001800, 11S14E32SWNE: 4.80 Acres On
1114000001800, 11S14E32SENE: 30.50 Acres On



1 inch = 400 feet

RECEIVED

JAN 28 2020

OWRD

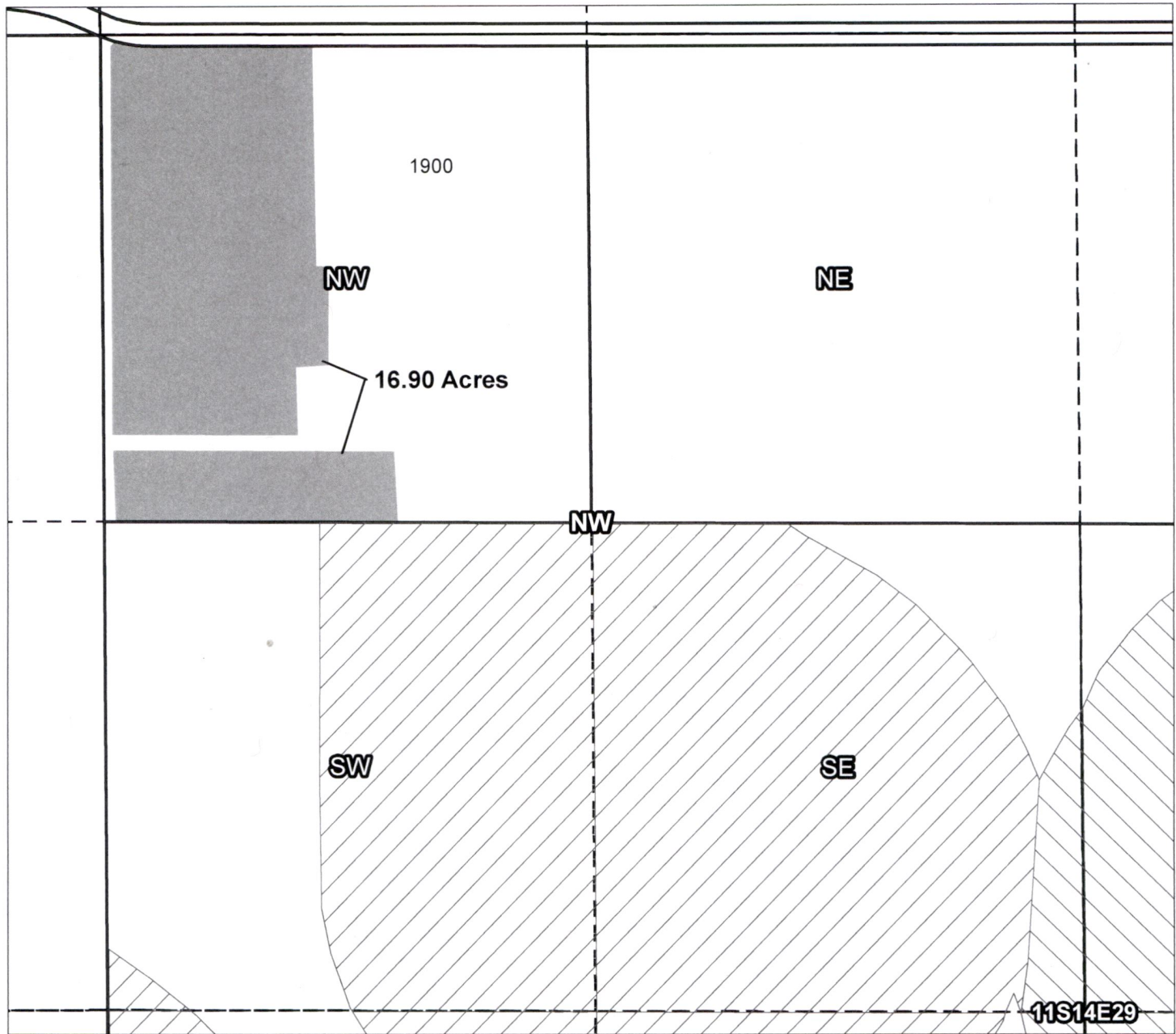
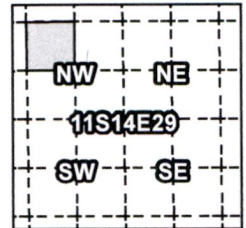
- Canals
- Taxlots
- Transfer
- Cert 72279 & 72281
- Cert 90177
- All Other Certs

North Unit Irrigation District

Application for Allocation and Use of Conserved Water

CW

Landowner: Norton Land Company LLC



ON Map

1114000001900, 11S14E29NWNW: 16.90 Acres On

RECEIVED

JAN 28 2020

OWRD

- Canals
- Taxlots
- Transfer
- Cert 72279 & 72281
- Cert 90177
- All Other Certs



1 inch = 400 feet

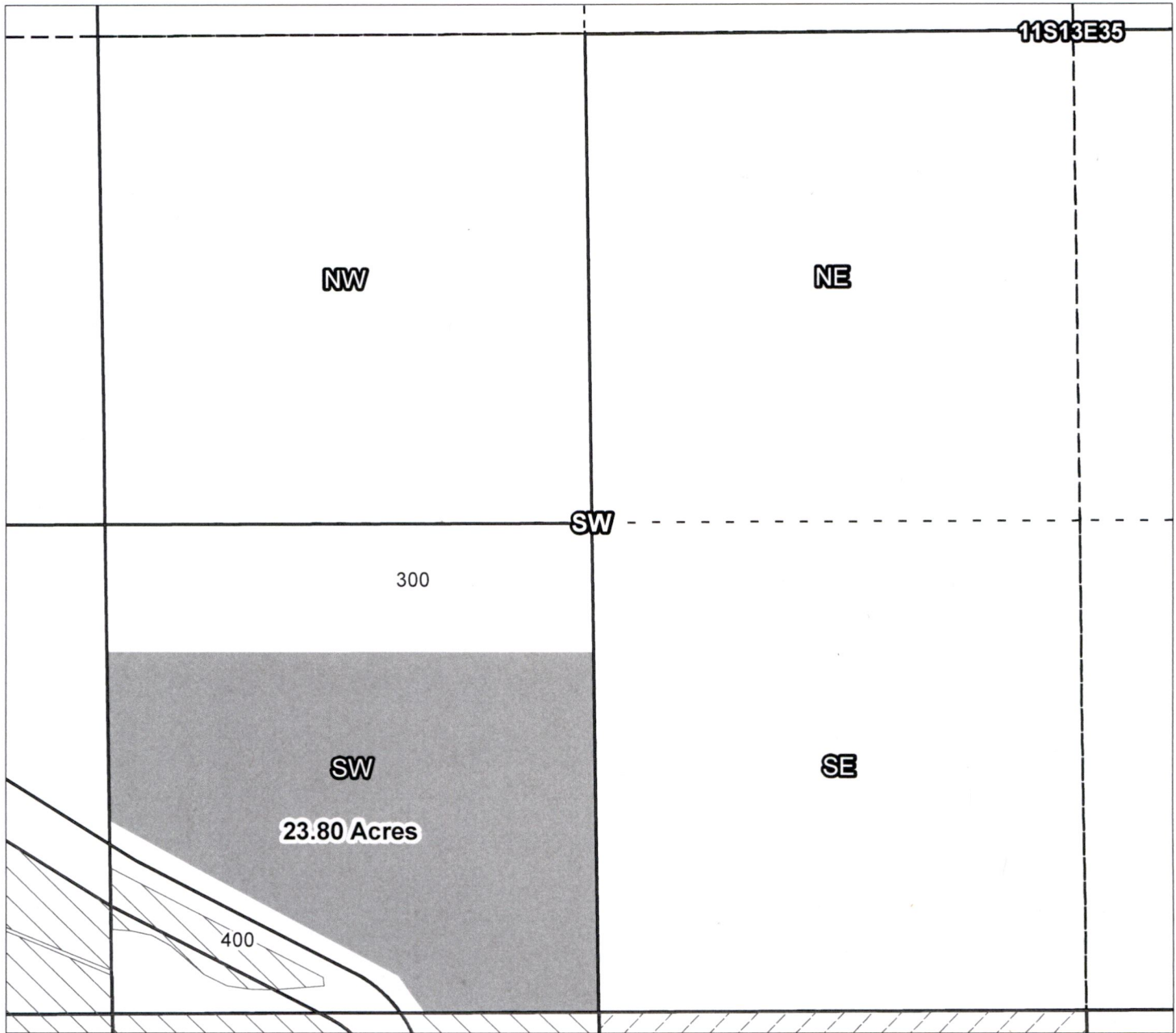
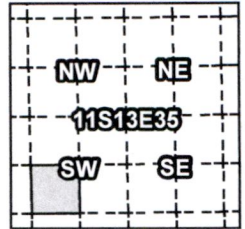
Prepared by FireWhat, Inc. | July 2016

North Unit Irrigation District

Application for Allocation and Use of Conserved Water

CW

Landowner: Roberta Elizabeth Pruitt



ON Map

1113350000300, 11S13E35SWSW: 23.80 Acres On

RECEIVED

JAN 28 2020

OWRD

- Canals
- Taxlots
- Transfer
- Cert 72279 & 72281
- Cert 90177
- All Other Certs



1 inch = 400 feet

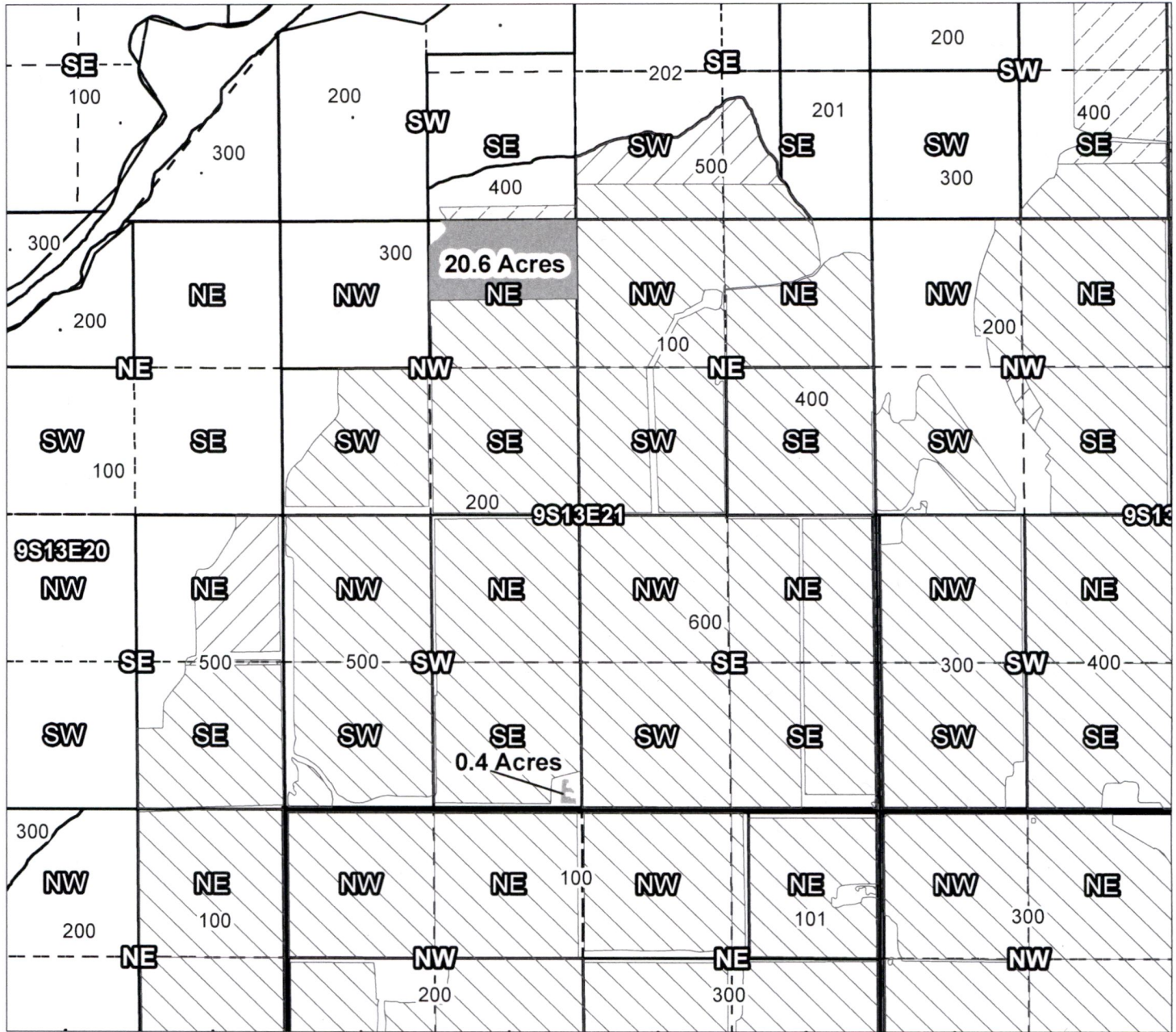
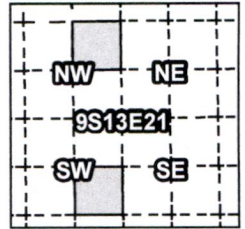
Prepared by FireWhat, Inc. | July 2016

North Unit Irrigation District

Application for Allocation and Use of Conserved Water

CW

Landowner: Scott M. Samsel



ON Map

0913210000200, 09S13E21NENW: 20.60 Acres On
 0913210000200, 09S13E21SESW: 0.40 Acres On

RECEIVED

JAN 28 2020

OWRD

- Canals
- Taxlots
- Transfer
- Cert 72279 & 72281
- Cert 90177
- All Other Certs



1 inch = 1,320 feet

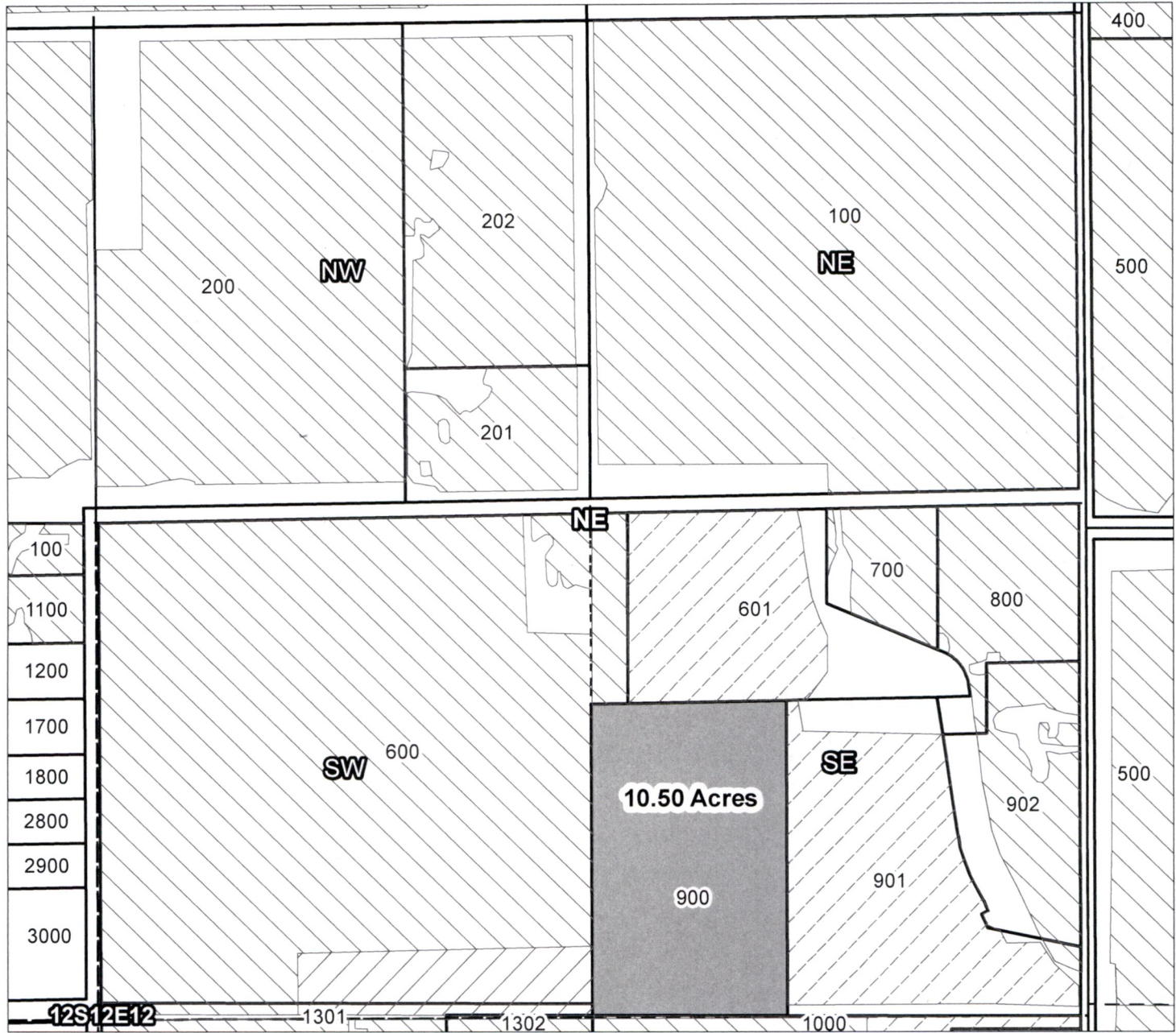
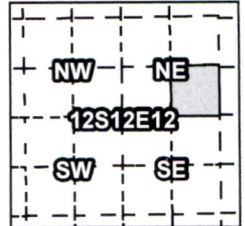
Prepared by FireWhat, Inc. | July 2016

North Unit Irrigation District

Application for Allocation and Use of Conserved Water

CW

Landowner: E. Robert Shoepper II & Stephanie S. Schoepper Trust









ON Map

1212120000900, 12S12E12SENE: 10.50 Acres On

RECEIVED

JAN 28 2020

OWRD

-  Canals
-  Taxlots
-  Transfer
-  Cert 72279 & 72281
-  Cert 90177
-  All Other Certs



1 inch = 400 feet

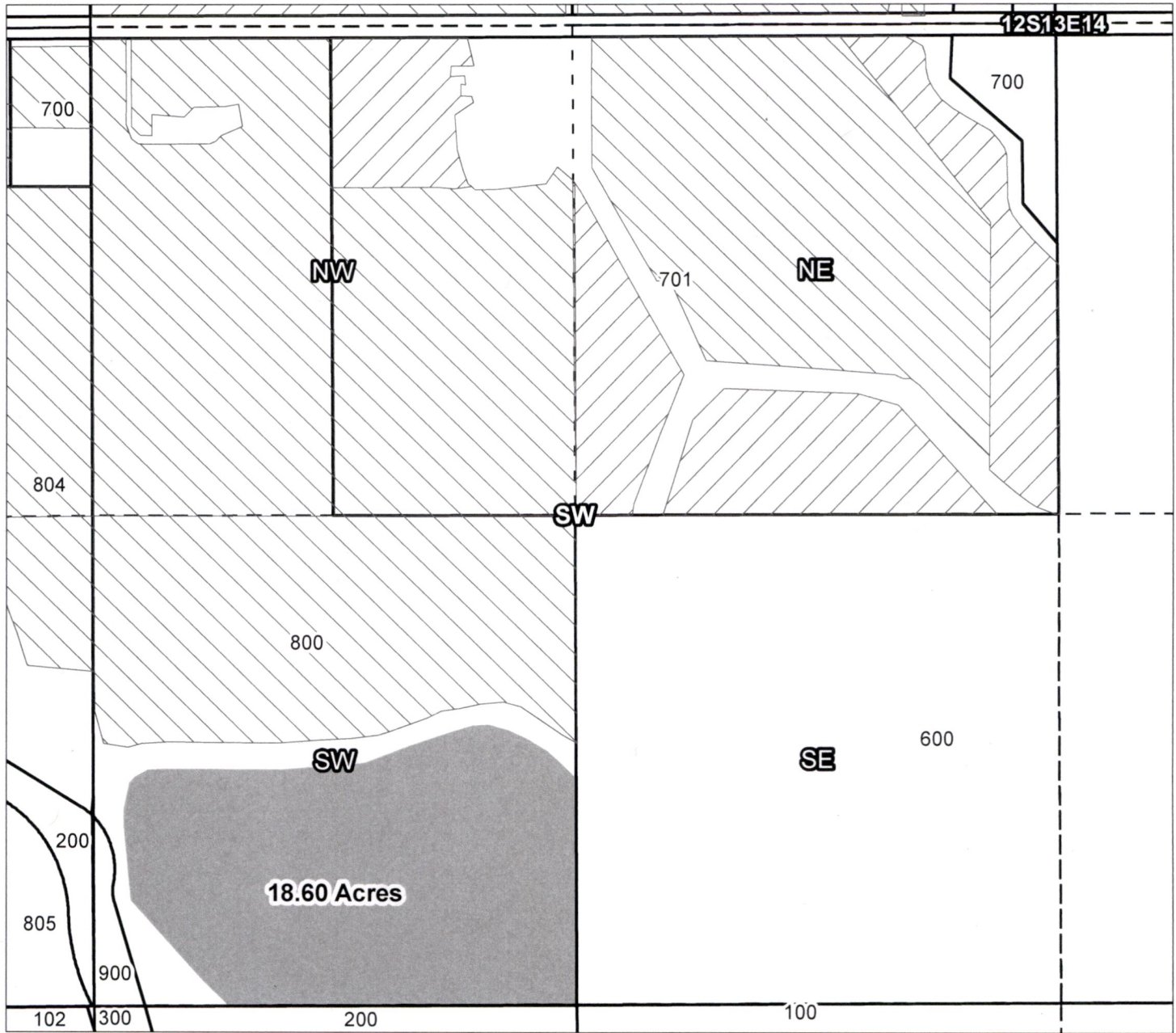
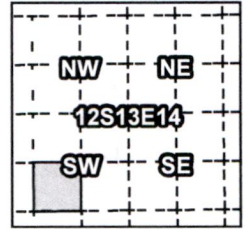
Prepared by FireWhat, Inc. | July 2016

North Unit Irrigation District

Application for Allocation and Use of Conserved Water

CW

Landowner: Shawn R. & Christine A. Smith



ON Map

1213140000800, 12S13E14SWSW: 18.60 Acres On

RECEIVED
JAN 28 2020
OWRD

- Canals
- Taxlots
- Transfer
- Cert 72279 & 72281
- Cert 90177
- All Other Certs



1 inch = 400 feet

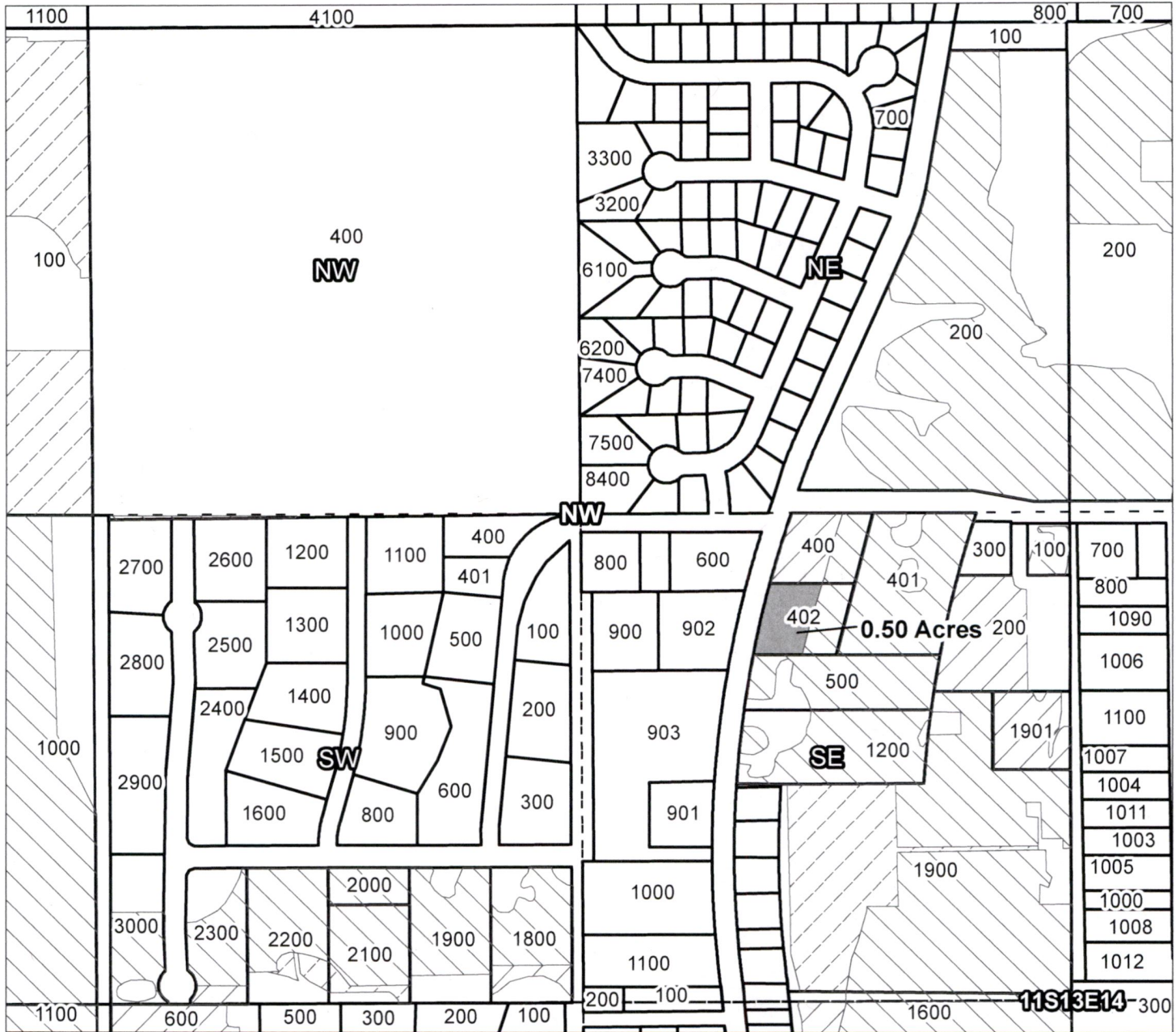
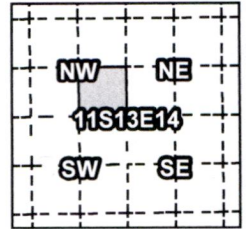
Prepared by FireWhat, Inc. | July 2016

North Unit Irrigation District

Application for Allocation and Use of Conserved Water

CW

Landowner: Jose Luis & Georgia Sosa



ON Map

111314BD00402, 11S13E14SENW: 0.50 Acres On

RECEIVED
JAN 28 2020
OWRD

- Canals
- Taxlots
- Transfer
- Cert 72279 & 72281
- Cert 90177
- All Other Certs



1 inch = 400 feet

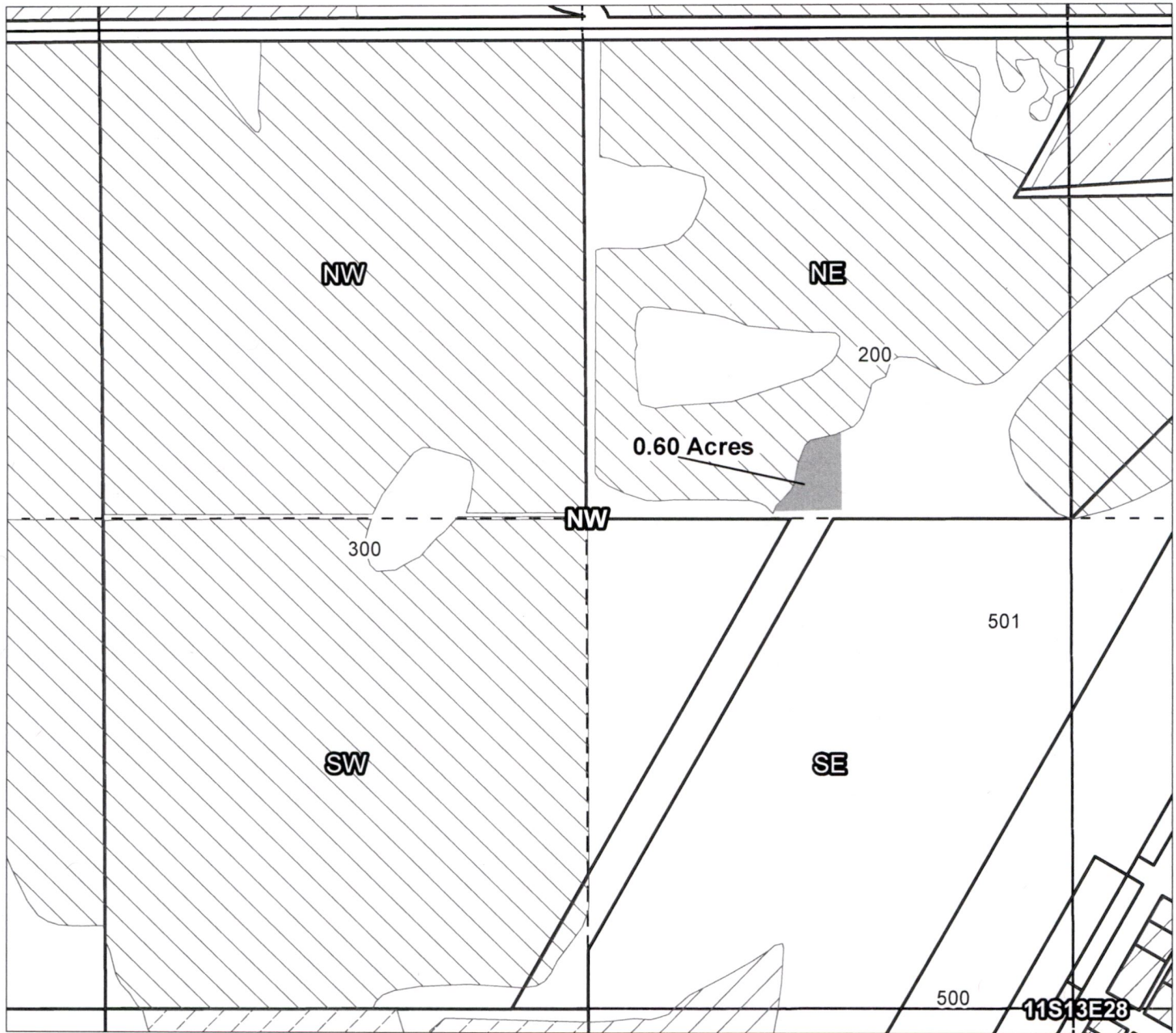
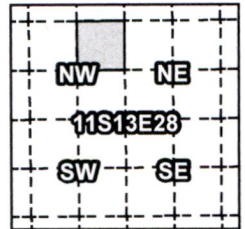
Prepared by FireWhat, Inc. | July 2016

North Unit Irrigation District

Application for Allocation and Use of Conserved Water

CW

Landowner: Robert W. & Roberta S. Vanek









ON Map

1113280000200, 11S13E28NENW: 0.60 Acres On

RECEIVED

JAN 28 2020

OWRD

-  Canals
-  Taxlots
-  Transfer
-  Cert 72279 & 72281
-  Cert 90177
-  All Other Certs



1 inch = 400 feet

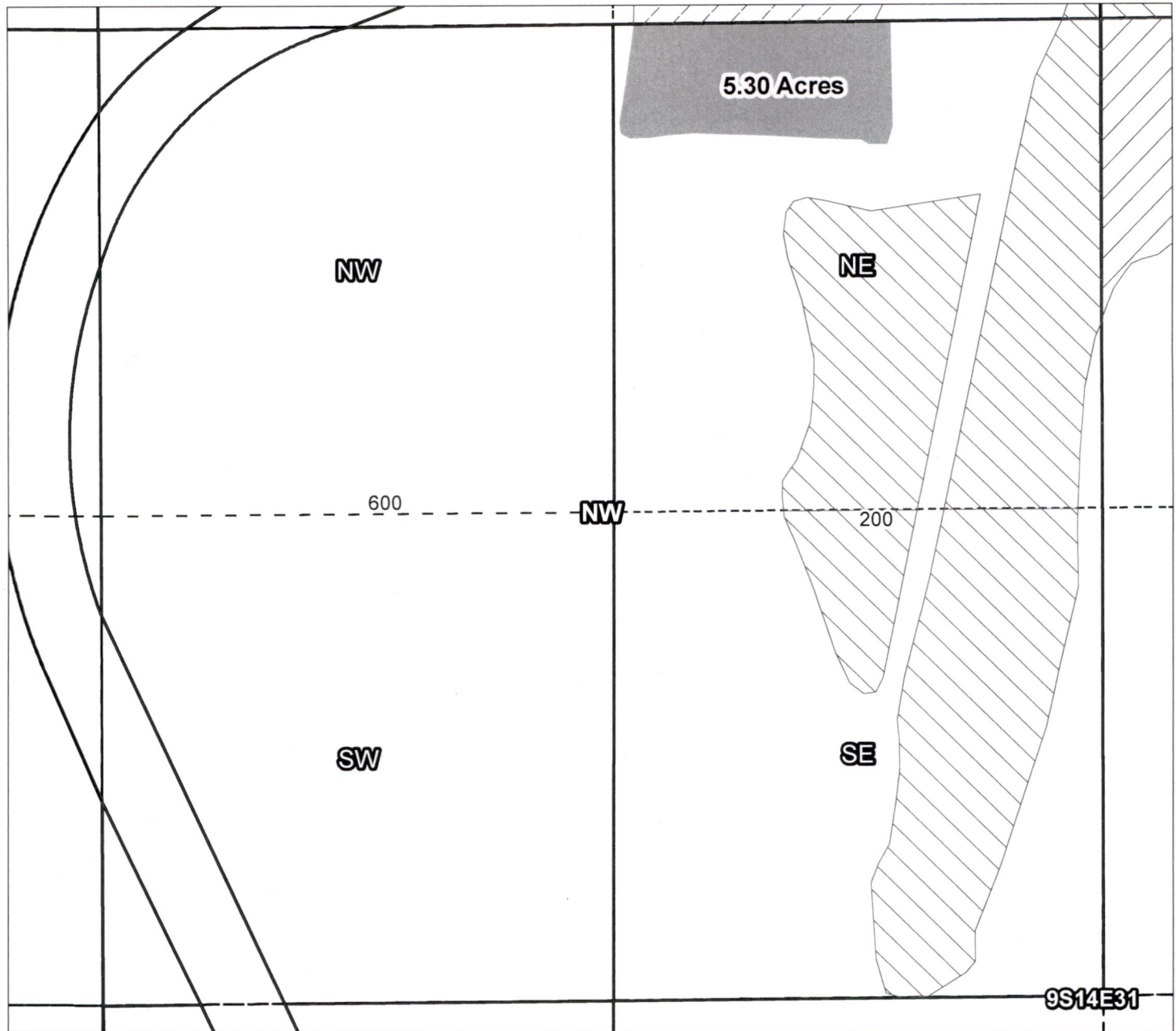
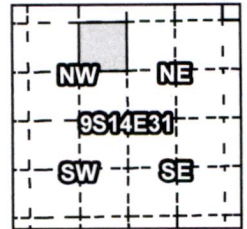
Prepared by FireWhat, Inc. | July 2016

North Unit Irrigation District

Application for Allocation and Use of Conserved Water

CW

Landowner: H. Bryce Vibbert, Sean & Megan Vibbert









ON Map

0914310000200, 9S14E31NENW: 5.30 Acres On

RECEIVED

JAN 28 2020

OWRD

-  Canals
-  Taxlots
-  Transfer
-  Cert 72279 & 72281
-  Cert 90177
-  All Other Certs



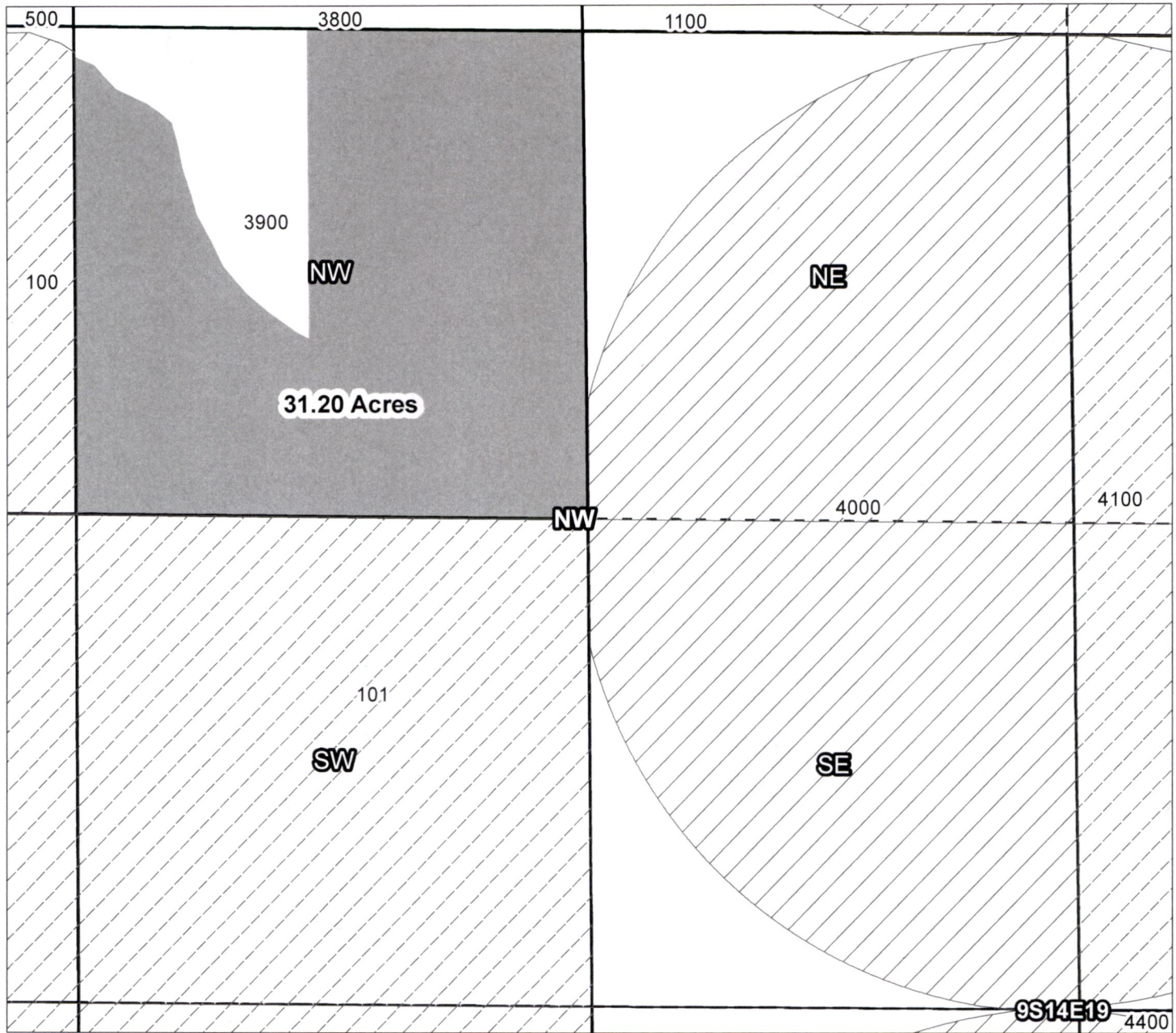
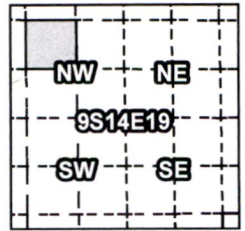
1 inch = 400 feet

North Unit Irrigation District

Application for Allocation and Use of Conserved Water

CW

Landowner: Weigand Ranches Inc.



ON Map

0914000003900, 09S14E19NWNW: 31.20 Acres On

RECEIVED

JAN 28 2020

OWRD

- Canals
- Taxlots
- Transfer
- Cert 72279 & 72281
- Cert 90177
- All Other Certs



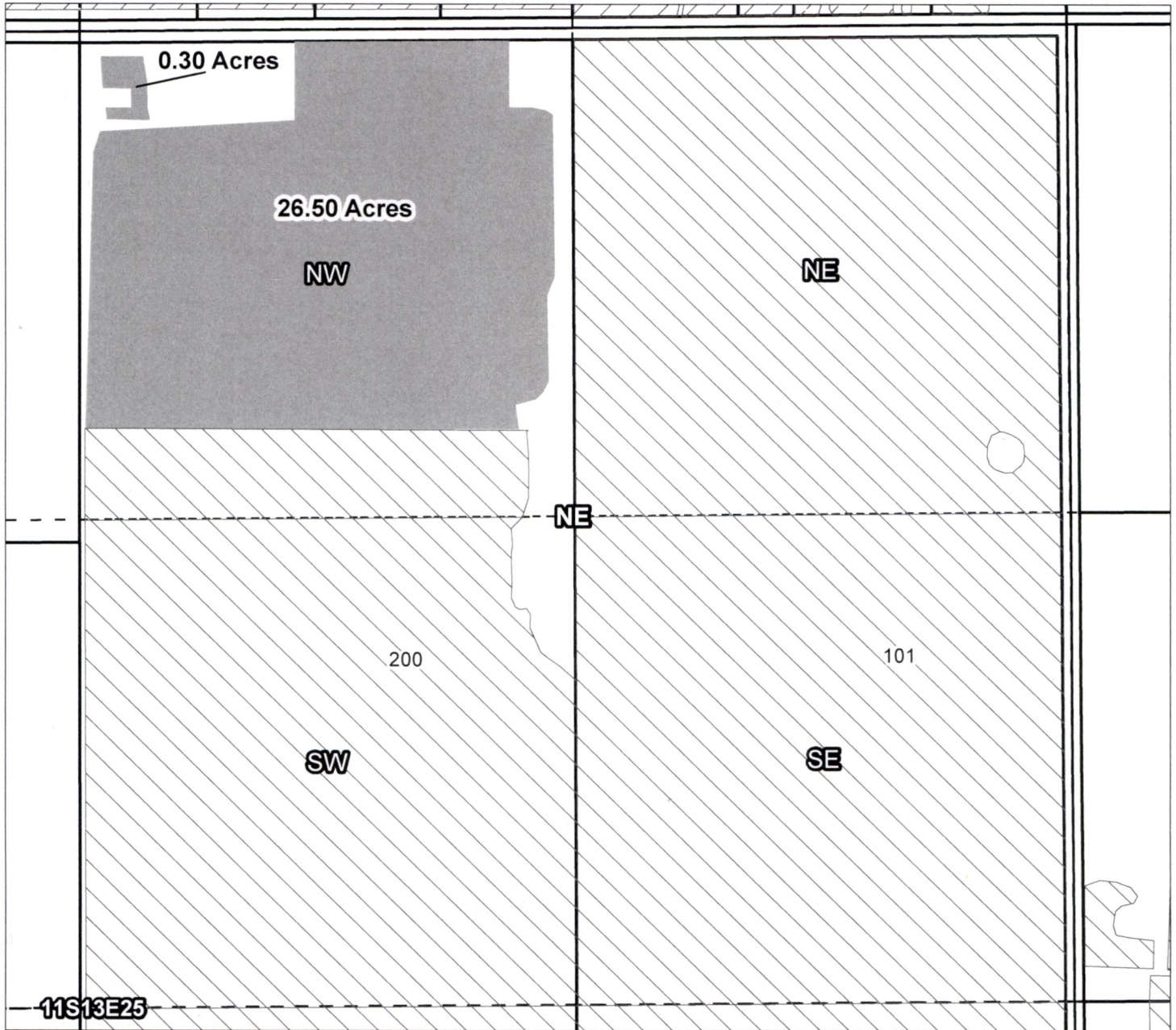
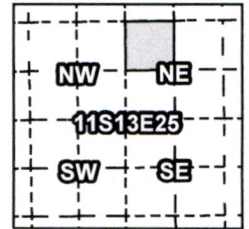
1 inch = 400 feet

North Unit Irrigation District

Application for Allocation and Use of Conserved Water

CW

Landowner: Worrell Trust



ON Map

111325000200, 11S13E25NWNE: 26.80 Acres On

RECEIVED

JAN 28 2020

OWRD

- Canals
- Taxlots
- Transfer
- Cert 72279 & 72281
- Cert 90177
- All Other Certs



1 inch = 400 feet

Prepared by FireWhat, Inc. | July 2016

Twp	Range	Mer	Section	Qtr-Qtr	Tax Lot	Acres	Tax Lot Map
9 S	13 E	WM	21	NE NW	200	20.60	0913210000200
9 S	13 E	WM	21	SE SW	200	0.40	0913210000200
9 S	13 E	WM	23	NE NE	203	0.40	0913230000203
9 S	13 E	WM	24	SW NW	200	13.40	0913240000200
9 S	13 E	WM	24	NW SW	200	18.00	0913240000200
9 S	13 E	WM	29	NE SE	100	21.50	0913290000100
9 S	14 E	WM	19	NW NW	3900	31.20	0914000003900
9 S	14 E	WM	29	SE SW	400	8.90	0914290000400
9 S	14 E	WM	29	SW SE	400	8.30	0914290000400
9 S	14 E	WM	31	NE NW	200	5.30	0914310000200
10 S	13 E	WM	1	SW NW	500	1.60	1013010000500
10 S	13 E	WM	1	SE NW	500	1.60	1013010000500
10 S	13 E	WM	28	SW NE	300	37.40	1013280000300
10 S	13 E	WM	28	SE NE	300	37.30	1013280000300
10 S	13 E	WM	28	NE NW	200	1.20	1013280000200
10 S	13 E	WM	28	NW NW	200	2.90	1013280000200
10 S	13 E	WM	29	NE NE	100	1.40	1013290000100
10 S	13 E	WM	29	SE NE	100	0.20	1013290000100
10 S	13 E	WM	29	NE SE	100	6.40	1013290000100
10 S	13 E	WM	29	NW SE	100	7.40	1013290000100
10 S	14 E	WM	8	SW NE	500	0.70	1014080000500
10 S	14 E	WM	8	SE NE	500	1.50	1014080000500
10 S	14 E	WM	20	NW NW	300	4.80	1014200000300
10 S	14 E	WM	20	SW NW	300	4.90	1014200000300
10 S	14 E	WM	20	NE SE	600	17.60	1014200000600
10 S	14 E	WM	20	SE SE	600	13.80	1014200000600
10 S	14 E	WM	28	SW SW	500	10.80	1014280000500
10 S	14 E	WM	28	SE SW	500	22.60	1014280000500
10 S	14 E	WM	31	SW NW	901	0.70	101431BC00901
10 S	14 E	WM	31	SE NW	700	0.80	101431BD00700
10 S	14 E	WM	31	NE SW	1800	2.20	101431C001800
10 S	14 E	WM	31	NE SW	2201	2.60	101431C002201
11 S	13 E	WM	14	SW NW	1900	0.30	111314BC01900
11 S	13 E	WM	14	SE NW	402	0.50	111314BD00402
11 S	13 E	WM	15	NE SE	1100	1.90	1113150001100
11 S	13 E	WM	15	NW SE	1100	21.40	1113150001100
11 S	13 E	WM	24	SE SE	502	2.70	1113240000502
11 S	13 E	WM	25	NW NE	200	26.80	1113250000200
11 S	13 E	WM	25	NW SE	200	1.50	1113250000200
11 S	13 E	WM	28	NE NW	200	0.60	1113280000200
11 S	13 E	WM	31	NW NE	201	0.80	1113310000201
11 S	13 E	WM	31	NW NE	300	19.20	1113310000300
11 S	13 E	WM	31	NW SW	600	7.60	1113310000600
11 S	13 E	WM	31	SW SW	600	28.00	1113310000600
11 S	13 E	WM	34	SW NW	1100	0.40	1113340001100

Not on Map

No Map

RECEIVED

FEB 19 2020

WATER RESOURCES DEPT
SALEM, OREGON

Twp	Range	Mer	Section	Qtr-Qtr	Tax Lot	Acres	Tax Lot Map
11 S	13 E	WM	35	SW SW	300	23.80	1113350000300
11 S	14 E	WM	29	NW NW	1900	16.90	1114000001900
11 S	14 E	WM	32	SW NE	1800	4.80	1114000001800
11 S	14 E	WM	32	SE NE	1800	30.50	1114000001800
12 S	12 E	WM	12	SW NE	1301	0.30	1212120001301
12 S	12 E	WM	12	SE NE	900	10.50	1212120000900
12 S	12 E	WM	12	NW SE	1301	2.30	1212120001301
12 S	12 E	WM	12	SE SE	1500	1.80	1212120001500
12 S	12 E	WM	34	NE NE	100	36.00	1212340000100
12 S	12 E	WM	36	NE NW	200	13.80	1212360000200
12 S	12 E	WM	36	NW NW	200	36.00	1212360000200
12 S	13 E	WM	6	NE NW	200	1.60	1213060000200
12 S	13 E	WM	6	NW NW	200	0.30	1213060000200
12 S	13 E	WM	9	SW NE	302	0.10	1213090000302
12 S	13 E	WM	14	SW SW	800	18.60	1213140000800
12 S	13 E	WM	16	SW NE	500	5.00	1213160000500
12 S	13 E	WM	16	NE SW	500	3.80	1213160000500
12 S	13 E	WM	16	SE SW	700	6.30	1213160000700
12 S	13 E	WM	16	NW SE	500	2.00	1213160000500
12 S	13 E	WM	16	SW SE	700	7.60	1213160000700
Total						642.10	

RECEIVED

FEB 19 2020

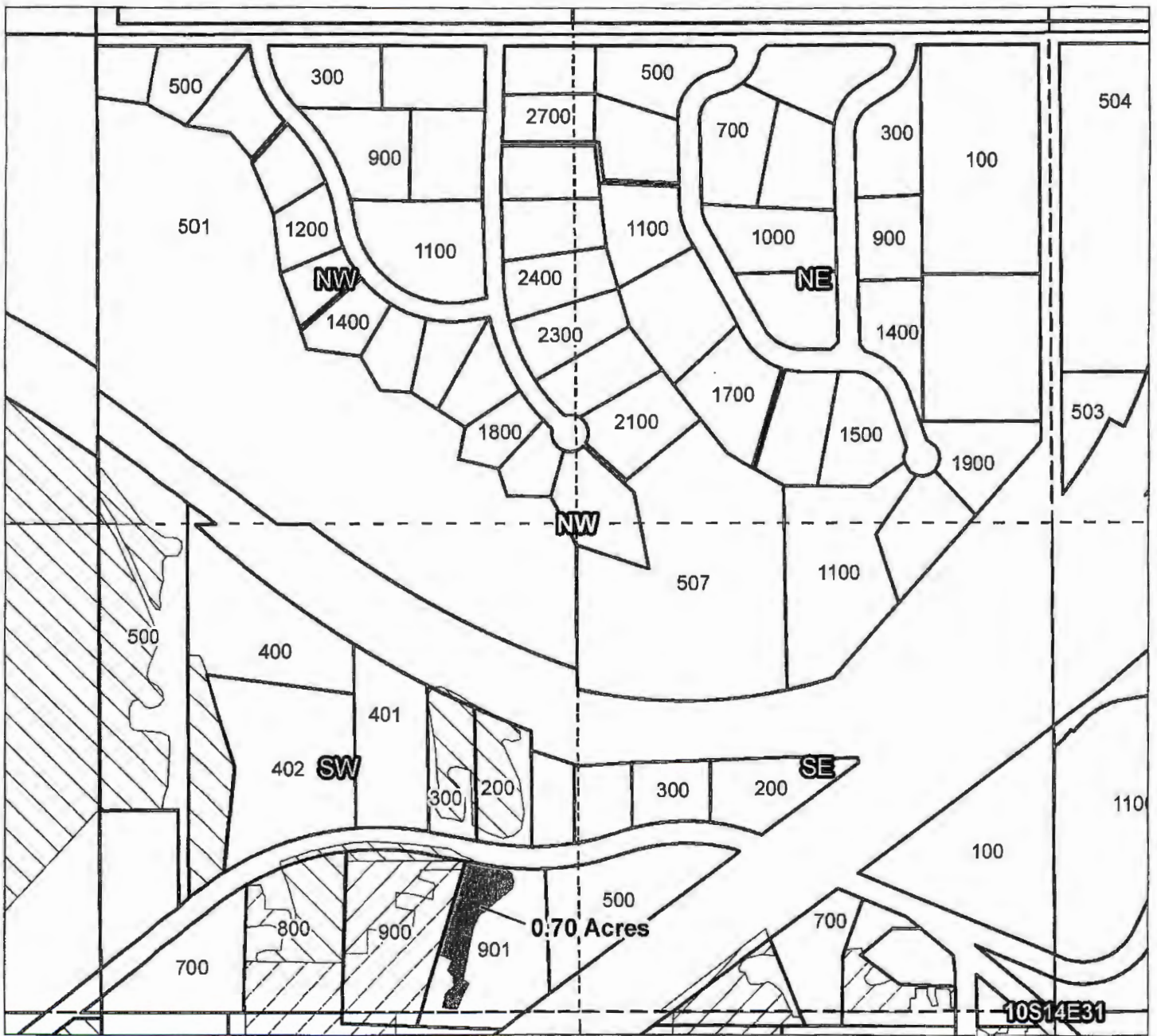
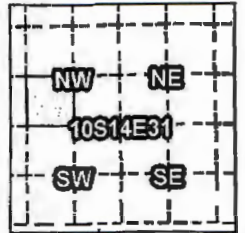
WATER RESOURCES DEPT
SALEM, OREGON

North Unit Irrigation District

Application for Allocation and Use of Conserved Water

CW

Landowner: Donald T. & Margie Y. Long



ON Map
 101431BC00901, 10S14E31SWNW: 0.70 Acres On

- Canals
- Taxlots
- Transfer
- Cert 72279 & 72281
- Cert 90177
- All Other Certs

RECEIVED
 FEB 19 2020
 WATER RESOURCES DEPT
 SALEM, OREGON



1 inch = 400 feet

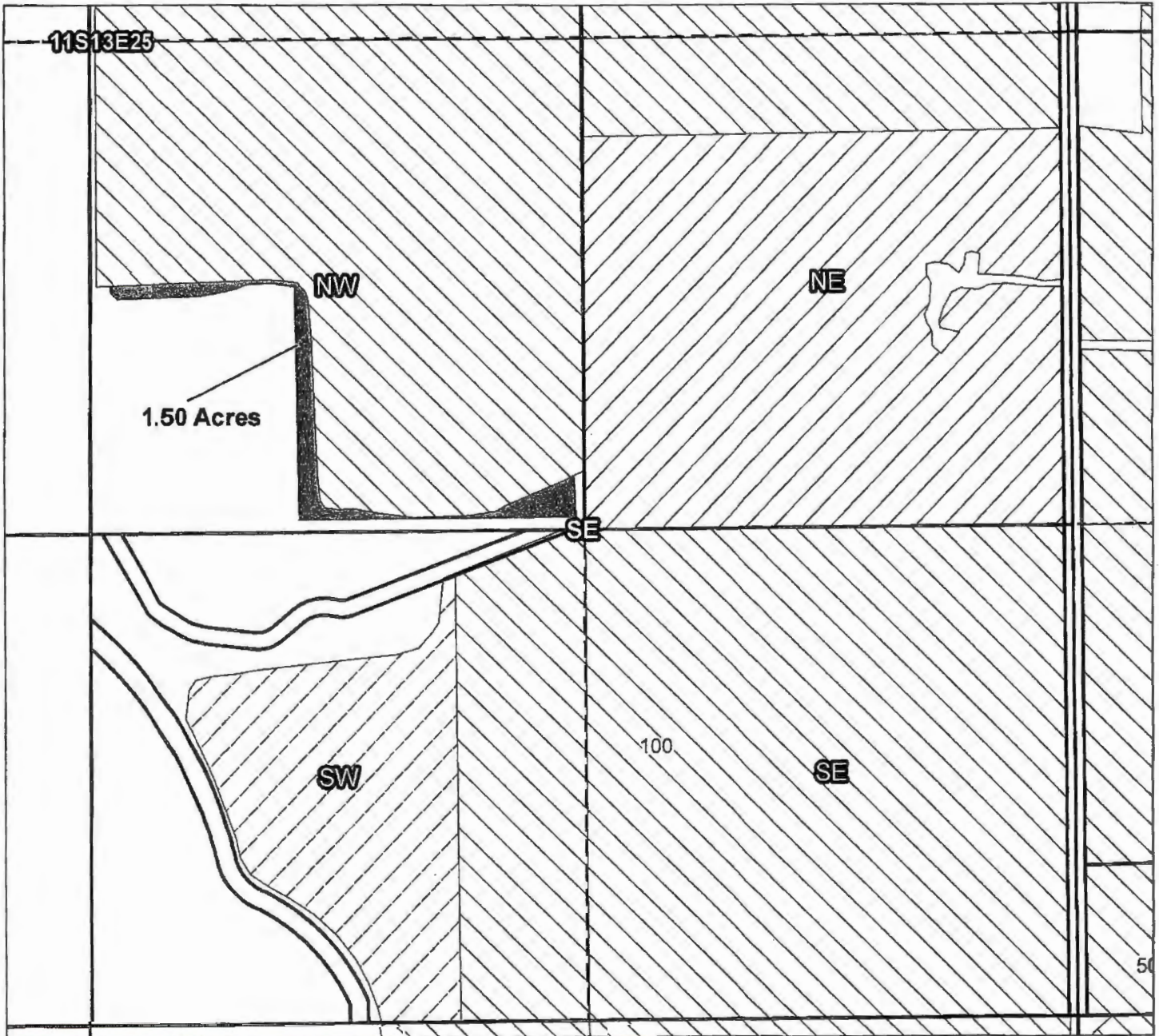
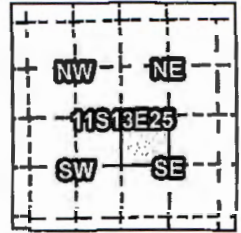
Prepared by FireWhat, Inc. | July 2016

North Unit Irrigation District

Application for Allocation and Use of Conserved Water

CW

Landowner: Worrell Trust



ON Map

1113250000200, 11S13E25NWSE: 1.50 Acres On

RECEIVED

FEB 19 2020

WATER RESOURCES DEPT
SALEM, OREGON

- Canals
- Taxlots
- Transfer
- Cert 72279 & 72281
- Cert 90177
- All Other Certs



1 inch = 400 feet

Prepared by FireWhat, Inc. | July 2016