



State of Oregon  
 Water Resources Department  
 725 Summer Street NE, Suite A  
 Salem, Oregon 97301-1266  
 (503) 986-0900

# Application for Permit Amendment

## Part 1 of 5 – Minimum Requirements Checklist

**This permit amendment application will be returned if Parts 1 through 5 and all required attachments are not completed and included.**  
 For questions, please call (503) 986-0900, and ask for Transfer Section.

**Check all items included with this application. (N/A = Not Applicable)**

- Part 1 – Completed Minimum Requirements Checklist.
- Part 2 – Completed Application Map Checklist.
- Part 3 – Application Fee, payable by check to the Oregon Water Resources Department, and completed Fee Worksheet, page 3. Try the new online fee calculator at: [http://apps.wrd.state.or.us/apps/misc/wrd\\_fee\\_calculator](http://apps.wrd.state.or.us/apps/misc/wrd_fee_calculator). If you have questions, call Customer Service at (503) 986-0801.
- Part 4 – Completed Applicant Information and Signature.
- Part 5 – Information about Permits to be Amended: **Number of permits to be amended: 1**  
**List the Permits here: G-17918**  
 Please include a separate Part 5 for each permit. (See instructions on page 6)
- Completed Permit Amendment Application Map (Does not have to be prepared by a Certified Water Right Examiner).
- N/A Request for Assignment Form and statutory fee. The request for assignment form has to be completed if the applicant is **not** the permit holder of record and needs to be assigned to the permit; **or** the landowner of the proposed place of use is **not** the permit holder of record and needs to be assigned to the permit (the Request for Assignment Form is available online at <https://www.oregon.gov/OWRD/Forms/Pages/default.aspx>). Assignment is not needed if the applicant is the permit holder of record.
- N/A Affidavit(s) of Consent are required from all permit holder(s) of record if the permit is not assigned to the applicant **or** other permit holders of record that are not listed as applicants.
- N/A Oregon Water Resources Department's Land Use Information Form with approval and signature (or signed land use form receipt stub) from each local land use authority in which water is to be diverted, conveyed, and/or used. Not required if water is to be diverted, conveyed, and/or used only on federal lands or if **all** of the following apply: a) a change in place of use only, b) no structural changes, c) the use of water is for irrigation only, and d) the use is located within an irrigation district or an exclusive farm use zone.
- N/A Water Well Report/Well Log for changes in point(s) of appropriation (well(s)) or additional point(s) of appropriation.
- N/A Geologist Report for a change from a surface water point of diversion to a ground water point of appropriation (well), if the proposed well is more than 500 feet from the surface water source and more than 1000 feet upstream or downstream from the point of diversion. (ORS 540.531(2) or (3)).

**(For Staff Use Only)**

**WE ARE RETURNING YOUR APPLICATION FOR THE FOLLOWING REASON(S):**

<input type="checkbox"/> Application fee not enclosed/insufficient	<input type="checkbox"/> Map not included or incomplete
<input type="checkbox"/> Land Use Form not enclosed or incomplete	<input type="checkbox"/> Part _____ is incomplete
<input checked="" type="checkbox"/> Additional signature(s) required	
Other/Explanation _____	
Staff: _____ 503-986-0_____	Date: ____/____/____

RECEIVED  
 JAN 27 2020  
 OWRD

## Part 2 of 5 – Permit Amendment Map Checklist

**Your permit amendment application will be returned if any of the map requirements listed below are not met.**

**Please be sure that the map you submit includes all the items listed below and meets the requirements of OAR 690-380-3100, however, the map does not have to be prepared by a Certified Water Right Examiner. Check all boxes that apply.**

- N/A If **more than three** permits are involved, separate maps for each permit.
- Permanent quality printed with dark ink on good quality paper.
- The size of the map can be 8½ x 11 inches, 8½ x 14 inches, 11 x 17 inches, or up to 30 x 30 inches. For 30 x 30 inch maps, one extra copy is required.
- A north arrow, a legend, and scale.
- The scale of the map must be: 1 inch = 400 feet, 1 inch = 1,320 feet, the scale of the county assessor map if the scale is not smaller than 1 inch = 1,320 feet, or a scale that has been pre-approved by the Department.
- Township, Range, Section, ¼ ¼, DLC, Government Lot, and other recognized public land survey lines.
- Tax lot boundaries (property lines) are required. Tax lot numbers are recommended.
- Major physical features including rivers and creeks showing direction of flow, lakes and reservoirs, roads, and railroads.
- Major water delivery system features from the point(s) of diversion/appropriation such as main pipelines, canals, and ditches.
- Existing place of use that includes separate hachuring for each water use permit, priority date, and use including number of acres in each quarter-quarter section, government lot, or in each quarter-quarter section as projected within government lots, donation land claims, or other recognized public land survey subdivisions. If less than the entirety of the permit is being changed, a separate hachuring is needed for the portion of the permit left unchanged.
- N/A If you are proposing a change in place of use, show the proposed place of use with hachuring that includes separate hachuring for each permit, priority date, and use including number of acres in each quarter-quarter section, government lot, or in each quarter-quarter section as projected within government lots, donation land claims, or other recognized public land survey subdivisions.
- Existing point(s) of diversion or well(s) with distance and bearing or coordinates from a recognized survey corner. This information can be found in your water use permit.
- N/A If you are proposing a change in point(s) of diversion or well(s), show the proposed location and label it clearly with distance and bearing or coordinates. If GPS coordinates are used, latitude-longitude coordinates may be expressed as either degrees-minutes-seconds with at least one digit after the decimal (example – 42°32'15.5") or degrees-decimal with five or more digits after the decimal (example – 42.53764°).

RECEIVED  
13357 -  
JAN 27 2020

FEE WORKSHEET for PERMIT AMENDMENT			
1	Base Fee (includes one type of change to one permit for up to 1 cfs)	1	\$1,160
2	Types of change proposed: <input checked="" type="checkbox"/> Place of Use <input checked="" type="checkbox"/> Point of Diversion/Appropriation Number of above boxes checked = <u>2 (2a)</u> Subtract 1 from the number in line 2a = <u>1 (2b)</u> <i>If only one change, this will be 0</i> Multiply line 2b by \$930 and enter » » » » » » » » » » » » » » » »	2	\$930
3	Number of permits included in Permit Amendment <u>1 (3a)</u> Subtract 1 from the number in 3a: <u>0 (3b)</u> <i>If only one permit this will be 0</i> Multiply line 3b by \$520 and enter » » » » » » » » » » » » » » » »	3	\$0
4	Do you propose to add or change a well, or change from a surface water POD to a well? <input type="checkbox"/> No: enter 0 » <input checked="" type="checkbox"/> Yes: enter \$410 »	4	\$410
5	Do you propose to change the place of use? <input type="checkbox"/> No: enter 0 on line 5 » <input checked="" type="checkbox"/> Yes: enter the cfs for the portions of the permits to be amended (see example below*): <u>10.75 (5a)</u> Subtract 1.0 from the number in 5a above: <u>9.75 (5b)</u> If 5b is 0, enter 0 on line 5 » If 5b is greater than 0, round up to the nearest whole number: <u>10 (5c)</u> and multiply 5c by \$350, then enter on line 5 » » » » » » » » » »	5	\$3,500
6	Add entries on lines 1 through 5 above » » » » » » » » » » Subtotal:	6	\$6,000
7	Is this permit amendment: <input type="checkbox"/> necessary to complete a project funded by the Oregon Watershed Enhancement Board (OWEB) under ORS 541.932? <input type="checkbox"/> endorsed in writing by ODFW as a change that will result in a net benefit to fish and wildlife habitat? If one or more boxes is checked, multiply line 6 by 0.5 and enter on line 7 » If no box is applicable, enter 0 on line 7 » » » » » » » » » » » » » » » »	7	\$0
8	Subtract line 7 from line 6 » » » » » » » » » » <b>Permit Amendment Fee:</b>	8	\$6,000

RECEIVED  
 JAN 27 2020  
 OWRD

\*Example for Line 5a calculation to transfer 45.0 acres of Primary Permit S-12345 (total 1.25 cfs for 100 acres) and 45.0 acres of Supplemental Permit S-87654 (1/80 cfs per acre) on the same land:

1. For irrigation calculate cfs for each permit involved as follows:
  - a. Divide total authorized cfs by total acres in the permit (*for S-12345, 1.25 cfs ÷ 100 ac*); then multiply by the number of acres to be changed to get the application cfs ( $x 45 ac = 0.56 cfs$ ).
  - b. If the water right permit does not list total cfs, but identifies the allowable use as 1/40 or 1/80 of a cfs per acre; multiply number of acres proposed for change by either 0.025 (1/40) or 0.0125 (1/80). (*For S-87654, 45.0 ac x 0.0125 cfs/ac = 0.56 cfs*)
2. Add cfs for the portions of permits on all the land included in the application; however **do not count cfs for supplemental permits on acreage for which you have already calculated the cfs fee for the primary permit on the same land.** The fee should be assessed only once for each “on the ground” acre included in the application. (*In this example, blank 5a would be only 0.56 cfs, since both permits serve the same 45.0 acres. Blank 5b would be 0 and Line 5 would then also become 0.*)

## Part 4 of 5 – Applicant Information and Signature

### Applicant Information

APPLICANT/BUSINESS NAME <b>Phillip W. Singhose &amp; Lorissa L. Singhose</b>			PHONE NO. <b>541-493-1920</b>	ADDITIONAL CONTACT NO.
ADDRESS <b>P.O. Box 55</b>				FAX NO.
CITY <b>Riley</b>	STATE <b>OR</b>	ZIP <b>97758</b>	E-MAIL	
<b>BY PROVIDING AN E-MAIL ADDRESS, CONSENT IS GIVEN TO RECEIVE ALL CORRESPONDENCE FROM THE DEPARTMENT ELECTRONICALLY. COPIES OF THE FINAL ORDER DOCUMENTS WILL ALSO BE MAILED.</b>				

**Agent Information** – The agent is authorized to represent the applicant in all matters relating to this application.

AGENT/BUSINESS NAME <b>John A. Short / Water Right Services, LLC</b>			PHONE NO. <b>541-389-2837</b>	ADDITIONAL CONTACT NO.
ADDRESS <b>P.O. Box 1830</b>				FAX NO.
CITY <b>Bend</b>	STATE <b>OR</b>	ZIP <b>97709</b>	E-MAIL <b>johnshort@usa.com</b>	
<b>BY PROVIDING AN E-MAIL ADDRESS, CONSENT IS GIVEN TO RECEIVE ALL CORRESPONDENCE FROM THE DEPARTMENT ELECTRONICALLY. COPIES OF THE FINAL ORDER DOCUMENTS WILL ALSO BE MAILED.</b>				

Explain in your own words what you propose to accomplish with this permit amendment; and why:

**Changing water rights to match farming practices.**

If you need additional space, continue on a separate piece of paper and attach to the application as “Attachment 1”.

Check this box if this project is fully or partially funded by the American Recovery and Reinvestment Act. (Federal stimulus dollars)

**Is the applicant the permit holder of record?**  Yes  No

If NO, include either:

- A completed assignment form (with required statutory assignment fee), assigning all or a portion of the permit to the applicant(s), **OR**
- An affidavit of consent from the permit holder(s) of record that gives permission for the applicant to amend the permit.

**Has the Completion (“C”) Date of the permit(s) in this application expired?**  Yes  No

If YES, this application will not be accepted by the Department.

If NO, what are the completion dates of the permit(s)? 12-7-2022

- If the permit completion date expires while the Permit Amendment Application is pending, the Department will not approve the Permit Amendment Application until an Extension of Time Application is approved for the permit.
- You may consider using the Reimbursement Authority process to expedite the processing of this Permit Amendment Application if the completion date of the permit expires within 6 months of the date of filing this application.

**By my signature below, I confirm that I understand:**

- Prior to Department approval of the permit amendment, I may be required to submit payment to the Department for publication of a notice in a newspaper with general circulation in the area where the permit is located, once per week for two consecutive weeks. If more than one qualifying newspaper is available, I suggest publishing the notice in the following newspaper: Burns Times-Herald.

**13357 -**      =



I (we) affirm that the information contained in this application is true and accurate.

*Denissa D-Songora*  
Applicant Signature

owner  
Print Name (and Title if applicable)

1-21-20  
Date

\_\_\_\_\_  
Applicant Signature

\_\_\_\_\_  
Print Name (and Title if applicable)

\_\_\_\_\_  
Date

RECEIVED

JAN 27 2020

13357 - OWRD

**Check one of the following:**

- The applicant is responsible for completion of change(s). Notices and correspondence should continue to be sent to the applicant.
- The permit holder(s) of record will be responsible for completing the proposed change(s) after the final order is issued. Copies of notices and correspondence should be sent to the permit holder(s) of record.


**Check the appropriate box, if applicable:**

- Check here if any of the permits proposed for amendment are or will be located within or served by an irrigation or other water district.

IRRIGATION DISTRICT NAME <b>N/A</b>	ADDRESS	
CITY	STATE	ZIP

- Check here if water for any of the permits supplied under a water service agreement or other contract for stored water with a federal agency or other entity.

ENTITY NAME <b>N/A</b>	ADDRESS	
CITY	STATE	ZIP

 To meet State Land Use Consistency Requirements, you must list all local governments (each county, city, municipal corporation, or tribal government) within whose jurisdiction water will be diverted, conveyed or used.

ENTITY NAME <b>Harney County Planning Department</b>	ADDRESS <b>360 N. Alvord</b>	
CITY <b>Burns</b>	STATE <b>OR</b>	ZIP <b>97720</b>

ENTITY NAME	ADDRESS	
CITY	STATE	ZIP

ENTITY NAME	ADDRESS	
CITY	STATE	ZIP

**RECEIVED**

**JAN 27 2020**

**OWRD**

**- 13357 -**

## Part 5 of 5 – Water Use Permit Information

Please use a separate Part 5 for each permit being changed. See instructions on page 6, to copy and paste additional Part 5s, or to add additional rows to tables within the form.

### PERMIT # G-17918

**Table 1. Location of Authorized and Proposed Point(s) of Diversion (POD) or Appropriation (POA)**  
 (Note: If the POD/POA name is not specified in the permit, assign it a name or number here.)

POD/POA Name or Number	Is this POD/POA Authorized by the permit or is it Proposed?	If POA, OWRD Well Log ID# (or Well ID Tag # L-___)	Twp	Rng	Sec	¼	¼	Tax Lot, DLC or Gov't Lot	Measured Distances (from a recognized survey corner)	
Well 18	<input checked="" type="checkbox"/> Authorized <input type="checkbox"/> Proposed		24	S	27	E	15	SW SW	300	1,012' N, 845' E of SW Cor S15
Well 20	<input checked="" type="checkbox"/> Authorized <input type="checkbox"/> Proposed		24	S	27	E	3	SW SW	300	980' N, 1,210' E of SW Cor S3
WELL 19A	<input checked="" type="checkbox"/> Authorized <input type="checkbox"/> Proposed		24	S	27	E	10	NW SE	406	1,350' N, 1,688' W of SE Cor S10
WELL 19P	<input type="checkbox"/> Authorized <input checked="" type="checkbox"/> Proposed	L-130027	24	S	27	E	10	NW SE	406	1,580' N, 1,890' W of SE Cor S10
Well B	<input type="checkbox"/> Authorized <input checked="" type="checkbox"/> Proposed		24	S	27	E	10	SW NE	406	2,150' S, 3,980' E of NW Cor S10
Well A	<input type="checkbox"/> Authorized <input checked="" type="checkbox"/> Proposed		24	S	27	E	10	NW SW	406	3,220' S, 880' E of NW Cor S10

**Check all type(s) of change(s) proposed below (change "CODES" are provided in parentheses):**

- |   |  |
|---|--|
| <input checked="" type="checkbox"/> Place of Use (POU)        | <input checked="" type="checkbox"/> Point of Appropriation/Well (POA)        |
| <input type="checkbox"/> Point of Diversion (POD)             | <input checked="" type="checkbox"/> Additional Point of Appropriation (APOA) |
| <input type="checkbox"/> Additional Point of Diversion (APOD) | <input type="checkbox"/> Surface water POD to Ground Water POA (SW/GW)       |

**Will all of the proposed changes affect the entire water use permit?**

- Yes Complete only the proposed ("to" lands) section of Table 2 on the next page. Use the "CODES" listed above to describe the proposed changes.
- No Complete all of Table 2 to describe the portion of the permit to be changed.

**RECEIVED**  
**JAN 27 2020**

**For a change in place of use:**

**Does the permit holder of record own or control the land TO which the place of use is being moved?**

- Yes  No

**OWRD**

If NO, the landowner of the land TO which the place of use is being moved must be assigned to the permit as a permit holder of record by submitting a completed Request for Assignment form and the required statutory fee for an assignment.

**Is the proposed place of use contiguous to the authorized place of use?**  Yes  No

13357 -

The permitted place of use can be moved only to lands that are contiguous to the authorized place of use **unless** the change to non-contiguous lands is in furtherance of mitigation or conservation efforts undertaken for the purposes of benefiting a species listed as sensitive, threatened, or endangered under ORS 496.171 to 496.192 or the federal Endangered Species Act of 1973 (16 U.S.C. 1531 to 1544), as determined by the listing agency. Contiguous land being either adjacent land or land separated from the land to which a permit is authorized by roads, utility corridors, irrigation ditches or publicly owned rights of way.

RECEIVED

JAN 27 2020

OWRD

13357 -



Please use and attach additional pages of Table 2 as needed.  
See page 6 for instructions.

Do you have questions about how to fill-out the tables?  
Contact the Department at 503-986-0900 and ask for Transfer Staff.

**Table 2. Description of Changes to Water Use Permit # G-17918**

List the change proposed for the acreage in each 1/4 1/4. If more than one change is proposed, specify the acreage associated with each change.  
If there is more than one POD/POA involved in the proposed changes, specify the acreage associated with each POD/POA.

AUTHORIZED (the "from" or "off" lands) The listing that appears on the certificate BEFORE PROPOSED CHANGES List only that part or portion of the water right that will be changed.											Proposed Changes (see "CODES" from previous page)	PROPOSED (the "to" or "on" lands) The listing as it would appear AFTER PROPOSED CHANGES are made.												
Twp	Rng	Sec	1/4	1/4	Tax Lot	Gvt Lot or DLC	Acre (if applicable)	POD(s) or POA(s) (name or number from Table 1)	Priority Date	Twp		Rng	Sec	1/4	1/4	Tax Lot	Gvt Lot or DLC	Acre (if applicable)	POD(s) or POA(s) to be used (from Table 1)	Priority Date				
<b>EXAMPLE</b>																								
2	S	9	E	15	NE	NW	100		15.0	POD #1 POD #2		POU/POD	2	S	9	E	15	NW	NW	100	1	10.0	POD #5	
"	"	"	"	"	"	"	"	"	EXAMPLE	"		"	2	S	9	E	15	SW	NW	200		5.0	POD #6	
24	S	27	E	3	NW	NW	300	L4	1.0	WELL 18, 19, 20	9-02- 2014	POU, POA, APOA	24	S	27	E	9	NE	NE	506		10.3	Well A, Well B, Well 19P	9-02-2014
24	S	27	E	3	SW	NW	300		7.0	"	"	"	24	S	27	E	9	NW	NE	506		14.6	"	"
24	S	27	E	3	NW	SW	300		8.0	"	"	"	24	S	27	E	9	SW	NE	506		40.0	"	"
24	S	27	E	3	SW	SW	300		5.0	"	"	"	24	S	27	E	9	SE	NE	506		40.0	"	"
24	S	27	E	3	SE	SW	300		2.0	"	"	"	24	S	27	E	9	NE	NW	506		1.0	"	"
24	S	27	E	4	NE	NE	405	L1	12.0	"	"	"	24	S	27	E	9	SE	NW	506		23.0	"	"
24	S	27	E	4	NW	NE	405	L2	18.0	"	"	"	24	S	27	E	9	NE	SW	506		27.4	"	"
24	S	27	E	4	SW	NE	405		40.0	"	"	"	24	S	27	E	9	SE	SW	506		5.4	"	"
24	S	27	E	4	SE	NE	405		40.0	"	"	"	24	S	27	E	9	NE	SE	506		40.0	"	"
24	S	27	E	4	NE	NW	402	L3	2.0	"	"	"	24	S	27	E	9	NW	SE	506		40.0	"	"
24	S	27	E	4	SE	NW	405		10.0	"	"	"	24	S	27	E	9	SW	SE	506		26.9	"	"

RECEIVED

JAN 27 2020

24	S	27	E	4	NE	SW	405		17.0	WELL 18, 19, 20	9-02- 2014	POU, POA, APOA	24	S	27	E	9	SE	SE	506		23.6	Well A, Well B, Well 19P	9-02-2014
24	S	27	E	4	SE	SW	405		3.0	"	"	"	24	S	27	E	9	"	"	506		4.2	"	"
24	S	27	E	4	NE	SE	405		40.0	"	"	"	24	S	27	E	10	NW	NE	406		11.5	"	"
24	S	27	E	4	NW	SE	405		40.0	"	"	"	24	S	27	E	10	SW	NE	406		29.1	"	"
24	S	27	E	4	SW	SE	405		30.0	"	"	"	24	S	27	E	10	NE	NW	406		29.5	"	"
24	S	27	E	4	SE	SE	405		30.0	"	"	"	24	S	27	E	10	NW	NW	406		8.5	"	"
24	S	27	E	9	NE	NE	506		6.0	"	"	"	24	S	27	E	10	SW	NW	406		24.1	"	"
24	S	27	E	9	SE	NE	506		12.0	"	"	"	24	S	27	E	10	"	"	406		10.5	"	"
24	S	27	E	9	NW	SE	506		10.0	"	"	"	24	S	27	E	10	SE	NW	406		40.0	"	"
24	S	27	E	9	SE	SE	506		2.0	"	"	"	24	S	27	E	10	NE	SW	406		24.0	"	"
24	S	27	E	10	NW	NE	406		7.0	"	"	"	24	S	27	E	10	"	"	406		13.5	"	"
24	S	27	E	10	SW	NE	406		8.0	"	"	"	24	S	27	E	10	NW	SW	406		5.8	"	"
24	S	27	E	10	NE	NW	406		40.0	"	"	"	24	S	27	E	10	"	"	406		5.2	"	"
24	S	27	E	10	NW	NW	406		40.0	"	"	"	24	S	27	E	10	NW	SW	406		15.5	"	"
24	S	27	E	10	SW	NW	406		40.0	"	"	"	24	S	27	E	10	SW	SW	406		38.2	"	"
24	S	27	E	10	SE	NW	406		40.0	"	"	"	24	S	27	E	10	"	"	406		1.5	"	"
24	S	27	E	10	NE	SW	406		40.0	"	"	"	24	S	27	E	10	SE	SW	406		40.0	"	"
24	S	27	E	10	NW	SW	406		40.0	"	"	"	24	S	27	E	10	NW	SE	406		8.6	"	"
24	S	27	E	10	SW	SW	406		15.0	"	"	"	24	S	27	E	10	"	"	406		2.8	"	"
24	S	27	E	10	SE	SW	406		8.0	"	"	"	24	S	27	E	10	SW	SE	406		32.8	"	"
24	S	27	E	10	NW	SE	406		5.0	"	"	"	24	S	27	E	15	NE	NE	300		1.2	"	"
24	S	27	E	15	NW	NE	300		5.0	"	"	"	24	S	27	E	15	NW	NE	300		39.0	"	"
24	S	27	E	15	SW	NE	300		5.0	"	"	"	24	S	27	E	15	SW	NE	300		22.00	"	"
24	S	27	E	15	NE	NW	300		40.0	"	"	"	24	S	27	E	15	NE	NW	300		40.0	"	"
24	S	27	E	15	NW	NW	300		40.0	"	"	"	24	S	27	E	15	NW	NW	300		40.0	"	"
24	S	27	E	15	SW	NW	300		40.0	"	"	"	24	S	27	E	15	SW	NW	300		30.0	"	"
24	S	27	E	15	SE	NW	300		39.9	"	"	"	24	S	27	E	15	SE	NW	300		37.9	"	"

13357-

RECEIVED

JAN 27 2020

OWBD

24	S	27	E	15	NW	SW	300		36.2	WELL 18, 19, 20	9-02- 2014	POU, POA, APOA	24	S	27	E	16	NE	NE	506		10.9	Well A, Well B, Well 19P	9-02-2014
24	S	27	E	16	NE	NE	506		10.0	"	"	"	24	S	27	E	16	SE	NE	506		1.6	"	"
24	S	27	E	16	NW	NE	506		1.0	"	"	"												
24	S	27	E	16	SW	NE	506		2.0	"	"	"												
24	S	27	E	16	SE	NE	506		15.0	"	"	"												
24	S	27	E	16	NE	SE	506		8.0	"	"	"												
TOTAL ACRES									860.1													TOTAL ACRES	860.1	


Additional remarks: **In order to avoid enlargement, the intent of this permit amendment is to only choose the permitted OFF lands that are not layered with Cert.'s 29360, 61053, 93854, & 93879, some of which are not mapped. After careful analysis, 39.9 acres were found to be layered with the above listed certificates, and are excluded from the OFF lands in the table above, if there is shown to be any additional layered acres, they will need to be adjusted out of the ON acres total.**

18357 -

RECEIVED  
JAN 27 2020  
OWRD

Are there other water rights certificates, water use permits or ground water registrations associated with the “from” or “to” lands?  Yes  No

If YES, list the other certificate, permit, or ground water registration numbers: \_\_\_\_\_

 If the permit(s) are for irrigation or supplemental irrigation use, other water rights existing on the same land for irrigation that are subject to transfer must either change concurrently or be cancelled. Any change to a water right certificate or ground water registration must be filed separately in a water right transfer application or ground water registration modification application, respectively.

**For a change in point(s) of appropriation (well(s)) or additional point(s) of appropriation:**

Well log(s) are attached for each authorized and proposed well(s) that are clearly labeled and associated with the corresponding well(s) in Table 1 above and on the accompanying application map. (Tip: You may search for well logs on the Department’s web page at: [http://apps.wrd.state.or.us/apps/gw/well\\_log/Default.aspx](http://apps.wrd.state.or.us/apps/gw/well_log/Default.aspx))

**AND/OR**

Describe the construction of the authorized and proposed well(s) in Table 3 for any wells that do not have a well log. For *proposed wells not yet constructed or built*, provide “a best estimate” for each requested information element in the table. The Department recommends you consult a licensed well driller, geologist, or certified water right examiner to assist with assembling the information necessary to complete Table 3.

**Table 3. Construction of Point(s) of Appropriation**

Any well(s) in this listing must be clearly tied to corresponding well(s) described in Table 1 and shown on the accompanying application map. Failure to provide the information will delay the processing of your transfer application until it is received. The information is necessary for the department to assess whether the proposed well(s) will access the same source aquifer as the authorized point(s) of appropriation (POA). The Department is prohibited by law from approving POA changes that do not access the same source aquifer.

Proposed or Authorized POA Name or Number	Is well already built? (Yes or No)	If an existing well, OWRD Well ID Tag No. L-_____	Total well depth	Casing Diameter	Casing Intervals (feet)	Seal depth(s) (intervals)	Perforated or screened intervals (in feet)	Static water level of completed well (in feet)	Source aquifer (sand, gravel, basalt, etc.)	Well - specific rate (cfs or gpm). If less than full rate of water right
Well A	No		430'	16"	3'-57'	0-57'		56'	Brown Clay	
Well B	No		430'	16"	3'-57'	0-57'		56'	Brown Clay	
Well 19A	No		430'	16"	3'-57'	0-57'		56'	Brown Clay	
Well 19P	Yes	L-130028	430'	16"	3'-57'	0-57'		56'	Brown Clay	
Well 18	No		430'	16"	3'-57'	0-57'		56'	Brown Clay	
Well 20	No		430'	16"	3'-57'	0-57'		56'	Brown Clay	

RECEIVED

JAN 27 2020

OWRD

STATE OF OREGON  
WATER SUPPLY WELL REPORT  
(as required by ORS 537.765 & OAR 690-205-0210)

HARN 52718  
5/2/2018

WELL I.D. LABEL# L130027  
START CARD # 1038249  
ORIGINAL LOG #

(1) LAND OWNER  
Owner Well I.D. \_\_\_\_\_  
First Name PHILLIP Last Name SINGHOSE  
Company \_\_\_\_\_  
Address P O BOX 55  
City RILEY State OR Zip 97758

(9) LOCATION OF WELL (legal description)  
County HARNEY Twp 24.00 S N/S Range 27.00 E E/W WM  
Sec 10 NW 1/4 of the SE 1/4 Tax Lot 406  
Tax Map Number \_\_\_\_\_ Lot \_\_\_\_\_  
Lat \_\_\_\_\_ " or 43.50174500 DMS or DD  
Long \_\_\_\_\_ " or -119.46493000 DMS or DD  
 Street address of well  Nearest address

(2) TYPE OF WORK  New Well  Deepening  Conversion  
 Alteration (complete 2a & 10)  Abandonment (complete 5a)

APPROX 4 MILES EAST OF RILEY OREGON

(2a) PRE-ALTERATION  
Dia + From To Gauge Stl Plstc Wld Thrd  
Casing:            
Material From To Amt sacks/lbs  
Seal: \_\_\_\_\_

(10) STATIC WATER LEVEL  
Date SWL(psi) + SWL(ft)  
Existing Well / Pre-Alteration \_\_\_\_\_  
Completed Well 4/9/2018 \_\_\_\_\_ 56  
Flowing Artesian?  Dry Hole?

(3) DRILL METHOD  
 Rotary Air  Rotary Mud  Cable  Auger  Cable Mud  
 Reverse Rotary  Other \_\_\_\_\_

WATER BEARING ZONES Depth water was first found 119.00  
SWL Date From To Est Flow SWL(psi) + SWL(ft)

(4) PROPOSED USE  Domestic  Irrigation  Community  
 Industrial/ Commercial  Livestock  Dewatering  
 Thermal  Injection  Other \_\_\_\_\_

SWL Date	From	To	Est Flow	SWL(psi)	+ SWL(ft)
4/9/2018	119	410	1000		56

(5) BORE HOLE CONSTRUCTION Special Standard  (Attach copy)  
Depth of Completed Well 430.00 ft.

BORE HOLE			SEAL			sacks/lbs	
Dia	From	To	Material	From	To	Amt	lbs
20	0	57	Bentonite	0	57	71	S
16	57	430				Calculated	57.55
							Calculated

(11) WELL LOG Ground Elevation \_\_\_\_\_

How was seal placed: Method  A  B  C  D  E  
 Other POURED & TAGGED

Material	From	To
brown sandy clay	0	2
brown sand & gravel	2	6
light brown sandy clay	6	17
light brown strips of sandstone	17	38
black fractured basalt	38	41
black solid basalt	41	98
black basalt w/some fractures	98	119
combo blk rd ylw grn silty spstn claypum	119	149
combo red ylw grn gry fine silt	149	176
combo brwn yllw grn silty pumice	176	216
combo brwn gry lt brwn silty pumice	216	278
combo drk/lt brwn black silty clays	278	310
brown/black fine silty clay	310	410
brown clay	410	430

Backfill placed from \_\_\_\_\_ ft. to \_\_\_\_\_ ft. Material \_\_\_\_\_  
Filter pack from \_\_\_\_\_ ft. to \_\_\_\_\_ ft. Material \_\_\_\_\_ Size \_\_\_\_\_  
Explosives used:  Yes Type \_\_\_\_\_ Amount \_\_\_\_\_

(5a) ABANDONMENT USING UNHYDRATED BENTONITE  
Proposed Amount \_\_\_\_\_ Actual Amount \_\_\_\_\_

(6) CASING/LINER  
Casing Liner Dia + From To Gauge Stl Plstc Wld Thrd  
   16  3 57 .250      
Shoe  Inside  Outside  Other Location of shoe(s) \_\_\_\_\_  
Temp casing  Yes Dia 20 From +  0 To 10

(7) PERFORATIONS/SCREENS  
Perforations Method \_\_\_\_\_  
Screens Type \_\_\_\_\_ Material \_\_\_\_\_  
Perf/ Casing/ Screen Scrn/slot Slot # of Tel/  
Screen Liner Dia From To width length slots pipe size

(8) WELL TESTS: Minimum testing time is 1 hour  
 Pump  Bailer  Air  Flowing Artesian  
Yield gal/min Drawdown Drill stem/Pump depth Duration (hr)  
1000 \_\_\_\_\_ 430 \_\_\_\_\_ 2 \_\_\_\_\_

Date Started 4/2/2018 Completed 4/9/2018

(unbonded) Water Well Constructor Certification  
I certify that the work I performed on the construction, deepening, alteration, or abandonment of this well is in compliance with Oregon water supply well construction standards. Materials used and information reported above are true to the best of my knowledge and belief.

License Number 1896 Date 5/2/2018  
Signed TONY HACKETT (E-filed)

(bonded) Water Well Constructor Certification  
I accept responsibility for the construction, deepening, alteration, or abandonment work performed on this well during the construction dates reported above. All work performed during this time is in compliance with Oregon water supply well construction standards. This report is true to the best of my knowledge and belief.

License Number 1899 Date 5/2/2018  
Signed SAM KINGREY (E-filed)  
Contact Info (optional) \_\_\_\_\_

January 20, 2020

Tamera Smith  
Water Right Services Division  
Oregon Water Resources Department  
725 Summer St. NE, Suite A  
Salem, OR 97301

Re: Re-submittal of Previously Denied Permit Amendment T-13008


Tamera Smith:

Please accept this Application for Permit Amendment regarding Permit G-17918. On August 16, 2018, we submitted a Permit Amendment for Permit G-17918 that was ultimately denied in a Superseding Final Order issued September 23, 2019. Ultimately, the Permit Amendment was denied because it was found that a portion of the "OFF" lands were layered with existing certificates, creating an enlargement. After the Superseding Final Order was issued, I spoke with you regarding the possibility of moving forward with a Reconsideration to remove the offending layered "OFF" lands and reducing the "ON" lands to match. You informed me at that time that the department would be unable to move forward with a Reconsideration of said nature, and that if the applicant wanted to proceed with a Permit Amendment, a new application must be submitted.

The enclosed Application for Permit Amendment is being submitted to meet the requirement. The offending layered certificates identified in the Superseding Final Order: C-29360, C-61053, C-93854, & C-93879 were carefully analyzed and every attempt was made to exclude from the G-17918 "OFF" lands any portions potentially layered with said certificates. Due to mapping errors and omissions in both the Certificates and the Permit, it was difficult to determine with certainty the locations of all certificated and permitted lands. If the department finds that a layering issue still exists, we would like the opportunity to amend the maps and tables to exclude said lands because of the uncertainty regarding the locations of the lands.

Thank you for your help and attention to this matter. Please contact me with any questions or issues regarding the application materials at [brycewrs@gmail.com](mailto:brycewrs@gmail.com) or 541-513-5150.

Sincerely,



Bryce Withers  
Water Right Services, LLC  
PO Box 1830  
Bend, OR 97709

RECEIVED

JAN 27 2020

OWRD

P.O. Box 1830  
Bend, OR 97709

**Water Right Services, LLC**

John A. Short CCB# 197121

541-389-2837

[johnshort@usa.com](mailto:johnshort@usa.com)

[www.oregonwater.us](http://www.oregonwater.us)

13357-



**Oregon Water Resources Department  
Fee Calculation for Permit Amendment**

- [Main](#)      [Help](#)
- [Return](#)    [Contact Us](#)

Today's Date: Wednesday, January 29, 2020

**Fee  
Calculation**

Base Fee (includes one type of change to one permit for up to 1 cfs)

\$1,160.00

Fill in information below-- Check each box that applies.

Types of Change Proposed:

- Place of Use
- Point of Diversion (POD)/Appropriation (POA); and/or Additional POD/POA; and/or SW POD to GW POD

\$930.00

Enter total number of permits included in application.

\$0.00

Check this box if you propose to add or change a well, or change from a surface water POD to a well.

\$410.00

Check this box if you propose to change the place of use for a NON-irrigation permit.

Check this box if you propose to change the place of use for an irrigation permit.

If yes, enter the following for the permits on the land included in the application.

(If a supplemental permit also covers the same land as an included primary permit, only list the primary.)

Permit	Total acres in the permit	# of acres to be amended	Total cfs in the permit	OR	If permit does not list cfs, enter 1/___ cfs per acre	Transfer cfs
G-17918	900	860.1	11.25			10.75125

Total Transfer CFS(rounded up to the next whole cfs): 11.00

\$3,500.00

Subtotal:

\$6,000.00

Check each box that applies.

- The transfer is necessary to complete a project funded by the Oregon Watershed Enhancement Board (OWEB) under ORS 541.932.
- The transfer is endorsed in writing by ODFW as a change that will result in a net benefit to fish and wildlife habitat.

Discount

13357 -

Permit Amendment Fee:

**\$6,000.00**

Return to Edit

Clear

**13357 - =**





**OREGON WATER RESOURCES DEPARTMENT  
TRANSFER REIMBURSEMENT AUTHORITY  
ESTIMATE APPLICATION**



*ORS 536.055 authorizes the Oregon Water Resources Department to expedite or enhance regulatory processes voluntarily requested under the agreement.*

***Please contact Transfer Personnel before submitting this request; as the application fee is a non-refundable \$125.00 fee per request. Checks submitted for this application should be separate from Transfer fees.***

***The purpose of this application is to obtain estimates of the cost and time required to process a Transfer Application Request. There is a non-refundable application fee of \$125.00 per request.***

<u>TYPE</u>	<u>FILE NUMBER</u>
Transfer Application	Transfer Number T-13357

	<b>Applicant Information</b>	<b>Applicant's Representative/Contact</b>
Name:	Phillip W. Singhose & Lorissa L. Singhose	Water Right Services, LLC / Bryce Withers
Address:	PO Box 55 Riley, OR 97758	PO Box 1830 Bend, OR 97709
Phone:		541-389-2837
Fax:		
E-Mail Address:		johnshort@usa.com

I understand the following:

- That upon receipt of my non-refundable application fee of **\$ 125.00**, OWRD will, within fourteen (14) days, notify me in writing of the estimate of costs and time frame for the expedited service.
- That this fee covers the reimbursement authority staff to evaluate and provide the estimate for processing of the request.
- That OWRD will, within fourteen (14) business days, notify me in writing of the estimates of costs and time frame for the expedited service.
- That upon receiving the estimate I may agree or decline to enter into a formal contract to pay the estimated cost in advance to initiate the expedited service.
- An incomplete or inaccurate application may delay the process and increase the cost to process my request.
- Expedited processing does not guarantee a favorable review of my request.
- Send completed Application and payment to:

**Oregon Water Resources Department  
Transfer Reimbursement Authority Program  
725 Summer St. NE, Suite A  
Salem, OR 97301-1271**

**RECEIVED  
JAN 27 2020  
OWRD**

I certify that I am the (check one):

Applicant  Applicant's Representative  Other (Please specify) \_\_\_\_\_

**Name: Bryce Withers**

**Signature:** 

**13357 -**

<b>OWRD USE ONLY: Reimbursement Authority Number: R11246- 21</b>
--