

TO "OWRD"



State of Oregon  
Water Resources Department  
725 Summer Street NE, Suite A  
Salem, Oregon 97301-1266  
(503) 986-0900

# Application for Permanent Water Right Transfer

Part 1 of 5 – Minimum Requirements Checklist

**This transfer application will be returned if Parts 1 through 5 and all required attachments are not completed and included.**

For questions, please call (503) 986-0900, and ask for Transfer Section.

RECEIVED

Check all items included with this application. (N/A = Not Applicable)

JAN 23 2020

- Part 1 – Completed Minimum Requirements Checklist.
- Part 2 – Completed Transfer Application Map Checklist.
- Part 3 – Application Fee, payable by check to the Oregon Water Resources Department, and completed Fee Worksheet, page 3. Try the new online fee calculator at: [http://apps.wrd.state.or.us/apps/misc/wrd\\_fee\\_calculator](http://apps.wrd.state.or.us/apps/misc/wrd_fee_calculator). If you have questions, call Customer Service at (503) 986-0801.
- Part 4 – Completed Applicant Information and Signature.
- Part 5 – Information about Water Rights to be Transferred: **How many water rights are to be transferred? 1 List them here: 90485**  
Please include a separate Part 5 for each water right. (See instructions on page 6)

OWRD

**Attachments:**

- Completed Transfer Application Map.
- Completed Evidence of Use Affidavit and supporting documentation.
- N/A Affidavit(s) of Consent from Landowner(s) (if the applicant does not own the land the water right is on.)
- N/A Supplemental Form D – For water rights served by or issued in the name of an irrigation district. Complete when the transfer applicant is not the irrigation district.
- N/A Land Use Information Form with approval and signature (or signed land use form receipt stub). Not required if water is to be diverted, conveyed, and/or used only on federal lands or if **all** of the following apply: a) a change in place of use only, b) no structural changes, c) the use of water is for irrigation only, and d) the use is located within an irrigation district or an exclusive farm use zone.
- N/A Water Well Report/Well Log for changes in point(s) of appropriation (well(s)) or additional point(s) of appropriation.
- N/A Geologist Report for a change from a surface water point of diversion to a ground water point of appropriation (well), if the proposed well is more than 500' from the surface water source and more than 1000' upstream or downstream from the point of diversion. See OAR 690-380-2130 for requirements and applicability.

(For Staff Use Only)

**WE ARE RETURNING YOUR APPLICATION FOR THE FOLLOWING REASON(S):**

Application fee not enclosed/insufficient  Map not included or incomplete

Land Use Form not enclosed or incomplete

Additional signature(s) required  Part \_\_\_\_\_ is incomplete

Other/Explanation \_\_\_\_\_

Staff: \_\_\_\_\_ 503-986-0\_\_\_\_\_

Date: \_\_\_\_/\_\_\_\_/\_\_\_\_

OWRD

**Your transfer application will be returned if any of the map requirements listed below are not met.**

**Please be sure that the transfer application map you submit includes all the required items and matches the existing water right map. Check all boxes that apply.**

- N/A Certified Water Right Examiner (CWRE) Stamp and Original Signature. For a list of CWREs, see [http://apps.wrd.state.or.us/apps/wr/cwre\\_license\\_view/](http://apps.wrd.state.or.us/apps/wr/cwre_license_view/). CWRE stamp and signature are not required for substitutions.
- N/A If **more than three** water rights are involved, separate maps are needed for each water right.
- Permanent quality printed with dark ink on good quality paper.
- The size of the map can be 8½ x 11 inches, 8½ x 14 inches, 11 x 17 inches, or up to 30 x 30 inches. For 30 x 30 inch maps, one extra copy is required.
- A north arrow, a legend, and scale.
- The scale of the map must be: 1 inch = 400 feet, 1 inch = 1,320 feet, the scale of the Final Proof/Claim of Beneficial Use Map (the map used when the permit was certificated), the scale of the county assessor map if the scale is not smaller than 1 inch = 1,320 feet, or a scale that has been pre-approved by the Department.
- Township, Range, Section, ¼ ¼, DLC, Government Lot, and other recognized public land survey lines.
- Tax lot boundaries (property lines) are required. Tax lot numbers are recommended.
- Major physical features including rivers and creeks showing direction of flow, lakes and reservoirs, roads, and railroads.
- Major water delivery system features from the point(s) of diversion/appropriation such as main pipelines, canals, and ditches.
- Existing place of use that includes separate hachuring for each water right, priority date, and use including number of acres in each quarter-quarter section, government lot, or in each quarter-quarter section as projected within government lots, donation land claims, or other recognized public land survey subdivisions. If less than the entirety of the water right is being changed, a separate hachuring is needed for lands left unchanged.
- N/A Proposed place of use that includes separate hachuring for each water right, priority date, and use including number of acres in each quarter-quarter section, government lot, or in each quarter-quarter section as projected within government lots, donation land claims, or other recognized public land survey subdivisions.
- Existing point(s) of diversion or well(s) with distance and bearing or coordinates from a recognized survey corner. This information can be found in your water right certificate or permit.
- N/A If you are proposing a change in point(s) of diversion or well(s), show the proposed location and label it clearly with distance and bearing or coordinates. If GPS coordinates are used, latitude-longitude coordinates may be expressed as either degrees-minutes-seconds with at least one digit after the decimal (example – 42°32’15.5”) or degrees-decimal with five or more digits after the decimal (example – 42.53764°).



## Part 4 of 5 – Applicant Information and Signature

### Applicant Information

APPLICANT/BUSINESS NAME <b>MIKE and LORI CHITWOOD</b>		PHONE NO. <b>503-812-8569</b>	ADDITIONAL CONTACT NO.
ADDRESS <b>64595 FORT ROCK RD</b>		FAX NO. <b>n/a</b>	
CITY <b>FORT ROCK</b>	STATE <b>OR</b>	ZIP <b>97735</b>	E-MAIL <b>mlchitwoods@gmail.com</b>
<b>BY PROVIDING AN E-MAIL ADDRESS, CONSENT IS GIVEN TO RECEIVE ALL CORRESPONDENCE FROM THE DEPARTMENT ELECTRONICALLY. COPIES OF THE FINAL ORDER DOCUMENTS WILL ALSO BE MAILED.</b>			

**Agent Information** – The agent is authorized to represent the applicant in all matters relating to this application.

AGENT/BUSINESS NAME <b>Dennis R. Glender dba Glender's Hydro Tech Services</b>		PHONE NO. <b>541-362-6734</b>	ADDITIONAL CONTACT NO. <b>n/a</b>
ADDRESS <b>8664 SW Sand Ridge Rd</b>		FAX NO. <b>n/a</b>	
CITY <b>Crooked River Ranch</b>	STATE <b>Or</b>	ZIP <b>97760</b>	E-MAIL <b>djglender@msn.com</b>
<b>BY PROVIDING AN E-MAIL ADDRESS, CONSENT IS GIVEN TO RECEIVE ALL CORRESPONDENCE FROM THE DEPARTMENT ELECTRONICALLY. COPIES OF THE FINAL ORDER DOCUMENTS WILL ALSO BE MAILED.</b>			

Explain in your own words what you propose to accomplish with this transfer application, and why:  
Water rights were purchased and are being transferred to lands owned by the applicants

If you need additional space, continue on a separate piece of paper and attach to the application as "Attachment 1".

- Check this box if this project is fully or partially funded by the American Recovery and Reinvestment Act. (Federal stimulus dollars)

### Check One Box

- By signing this application, I understand that, upon receipt of the draft preliminary determination and prior to Department approval of the transfer, I will be required to provide landownership information and evidence that I am authorized to pursue the transfer as identified in OAR 690-380-4010(5); **OR**
- I affirm the applicant is a municipality as defined in ORS 540.510(3)(b) and that the right is in the name of the municipality or a predecessor; **OR**
- I affirm the applicant is an entity with the authority to condemn property and is acquiring by condemnation the property to which the water right proposed for transfer is appurtenant and have supporting documentation.

I understand that prior to Department approval of the transfer application, I may be required to submit payment to the Department for publication of a notice in a newspaper with general circulation in the area where the water right is located, once per week for two consecutive weeks. If more than one qualifying newspaper is available, I suggest publishing the notice in the following newspaper: Lake County Examiner, Lakeview, Or.

**I (we) affirm that the information contained in this application is true and accurate.**

  
Applicant signature

  
Applicant signature

**Mike Chitwood**  
Print Name (and Title if applicable)

1-17-20  
Date

**Lori Chitwood**  
Print Name (and Title if applicable)

1-17-20  
Date

RECEIVED

JAN 23 2020

OWRD

Is the applicant the sole owner of the land on which the water right, or portion thereof, proposed for transfer is located?  Yes  No *If NO, include signatures of all deeded landowners (and mailing and/or e-mail addresses if different than the applicant's) or attach affidavits of consent (and mailing and/or e-mail addresses) from all landowners or individuals/entities to which the water right(s) were conveyed.*

Check the following boxes that apply:

- The applicant is responsible for completion of change(s). Notices and correspondence should continue to be sent to the applicant.
- The receiving landowner will be responsible for completing the proposed change(s) after the final order is issued. Copies of notices and correspondence should be sent to this landowner.
- Both the receiving landowner and applicant will be responsible for completion of change(s). Copies of notices and correspondence should be sent to this landowner and the applicant.

At this time, are the lands in this transfer application in the process of being sold?  Yes  No

If YES, and you know who the new landowner will be, please complete the receiving landowner information table below. If you do not know who the new landowner will be, then a request for assignment will have to be filed for at a later date.

If a property sells, the certificated water right(s) located on the land belong to the new owner, unless a sale agreement or other document states otherwise. For more information see:

<http://www.oregon.gov/owrd/docs/transfer-propertytransactions.pdf>

RECEIVING LANDOWNER NAME			PHONE NO.	ADDITIONAL CONTACT NO.
ADDRESS				FAX NO.
CITY	STATE	ZIP	E-MAIL	


Describe any special ownership circumstances here: \_\_\_\_\_

- Check here if any of the water rights proposed for transfer are or will be located within or served by an irrigation or other water district. (**Tip:** Complete and attach Supplemental Form D.)

IRRIGATION DISTRICT NAME	ADDRESS		
CITY	STATE	ZIP	

- Check here if water for any of the rights supplied under a water service agreement or other contract for stored water with a federal agency or other entity.

ENTITY NAME	ADDRESS		
CITY	STATE	ZIP	



To meet State Land Use Consistency Requirements, you must list all county, city, municipal corporation, or tribal governments within whose jurisdiction water will be diverted, conveyed or used.

ENTITY NAME	ADDRESS		
<b>Lake County, 513 Center, Lakeview, Or 97630</b>			
CITY	STATE	ZIP	

ENTITY NAME	ADDRESS		
CITY	STATE	ZIP	

RECEIVED

13359 - JAN 23 2020

OWRD

**Part 5 of 5 – Water Right Information**

Please use a separate Part 5 for each water right being changed. See instructions on page 6, to copy and paste additional Part 5s, or to add additional rows to tables within the form.

**RECEIVED**

**CERTIFICATE # 90485**

**JAN 23 2020**

**Description of Water Delivery System**

System capacity: **0.375** cubic feet per second (cfs) **OR**  
 \_\_\_\_\_ gallons per minute (gpm)

**OWRD**

Describe the current water delivery system or the system that was in place at some time within the last five years. Include information on the pumps, canals, pipelines and sprinklers used to divert, convey and apply the water at the authorized place of use. **Center pivot sprinkler irrigation with various handline sprinkler irrigation 50 hp turbine pump.**

**Table 1. Location of Authorized and Proposed Point(s) of Diversion (POD) or Appropriation (POA)**  
 (Note: If the POD/POA name is not specified on the certificate, assign it a name or number here.)

POD/POA Name or Number	Is this POD/POA Authorized on the Certificate or is it Proposed?	If POA, OWRD Well Log ID# (or Well ID Tag # L-___)	Twp		Rng		Sec	¼ ¼		Tax Lot, DLC or Gov't Lot	Measured Distances (from a recognized survey corner)
<b>POA #2</b>	<input checked="" type="checkbox"/> Authorized <input type="checkbox"/> Proposed	<b>LAKE 186</b>	<b>25</b>	<b>S</b>	<b>15</b>	<b>E</b>	<b>27</b>	<b>NW</b>	<b>NW</b>	<b>1200</b>	<b>1309' S &amp; 1562' W from the N1/4 Corner, Sec 27.</b>
<b>POA #1</b>	<input type="checkbox"/> Authorized <input checked="" type="checkbox"/> Proposed	<b>LAKE 145</b>	<b>25</b>	<b>S</b>	<b>14</b>	<b>E</b>	<b>16</b>	<b>SE</b>	<b>SE</b>	<b>2902</b>	<b>1000' N &amp; 60' W from the SE Corner, Sec 16.</b>
	<input type="checkbox"/> Authorized <input type="checkbox"/> Proposed										
	<input type="checkbox"/> Authorized <input type="checkbox"/> Proposed										

**Check all type(s) of change(s) proposed below (change "CODES" are provided in parentheses):**

- |  |   |
|--|---|
| <input checked="" type="checkbox"/> Place of Use (POU)                 | <input type="checkbox"/> Supplemental Use to Primary Use (S to P)     |
| <input type="checkbox"/> Character of Use (USE)                        | <input checked="" type="checkbox"/> Point of Appropriation/Well (POA) |
| <input type="checkbox"/> Point of Diversion (POD)                      | <input type="checkbox"/> Additional Point of Appropriation (APOA)     |
| <input type="checkbox"/> Additional Point of Diversion (APOD)          | <input type="checkbox"/> Substitution (SUB)                           |
| <input type="checkbox"/> Surface Water POD to Ground Water POA (SW/GW) | <input type="checkbox"/> Government Action POD (GOV)                  |

**Will all of the proposed changes affect the entire water right?**

- Yes Complete only the Proposed ("to" or "on" lands) section of Table 2 on the next page. Use the "CODES" listed above to describe the proposed changes.
- No Complete all of Table 2 to describe the portion of the water right to be changed.

**13359 -**

Please use and attach additional pages of Table 2 as needed.  
See page 6 for instructions.

Do you have questions about how to fill-out the tables?  
Contact the Department at 503-986-0900 and ask for Transfer Staff.

**Table 2. Description of Changes to Water Right Certificate # 90485**

List the change proposed for the acreage in each 1/4 1/4. If more than one change is proposed, specify the acreage associated with each change.  
If there is more than one POD/POA involved in the proposed changes, specify the acreage associated with each POD/POA.

13359

AUTHORIZED (the "from" or "off" lands) The listing that appears on the certificate BEFORE PROPOSED CHANGES List only that part or portion of the water right that will be changed.											Proposed Changes (see "CODES" from previous page)	PROPOSED (the "to" or "on" lands) The listing as it would appear AFTER PROPOSED CHANGES are made.														
Twp	Rng	Sec	1/4	1/4	Tax Lot	Gvt Lot or DLC	Acre	Type of USE listed on Certificate	POD(s) or POA(s) (name or number from Table 1)	Priority Date		Twp	Rng	Sec	1/4	1/4	Tax Lot	Gvt Lot or DLC	Acre	New Type of USE	POD(s)/ POA(s) to be used (from Table 1)	Priority Date				
<b>EXAMPLE</b>																										
2	S	9	E	15	NE	NW	100		15.0	Irrigation	POD #1 POD #2	1901	POU/POD	2	S	9	E	1	NW	NW	500	1	10.0		POD #5	1901
														2	S	9	E	2	SW	NW	500		5.0		POD #6	1901
25	S	15	E	27	NW	NE	1200		10.71	Irrigation	POA #5	11-3-1983	POU/POA	25	S	14	E	16	NE	SE	4100		7.05		POA #1	11-3-1983
25	S	15	E	27	NE	NW	1200		10.6	Irrigation	POA #5	11-3-1983	POU/POA	25	S	14	E	16	SE	SE	4100		22.95		POA #1	11-3-1983
25	S	15	E	27	NW	NW	1200		8.69	Irrigation	POA #5	11-3-1983														
TOTAL ACRES:											30.0	TOTAL ACRES:											30.0			

RECEIVED  
JAN 23 2020  
OWRD

Additional remarks: \_

**For Place of Use or Character of Use Changes**

Are there other water right certificates, water use permits or ground water registrations associated with the “from” or the “to” lands?  Yes  No

If YES, list the certificate, water use permit, or ground water registration numbers: \_\_\_\_\_.



Pursuant to ORS 540.510, any “layered” water use such as an irrigation right that is supplemental to a primary right proposed for transfer must be included in the transfer or be cancelled. Any change to a ground water registration must be filed separately in a ground water registration modification application.

**For Substitution** (ground water supplemental irrigation will be substituted for surface water primary irrigation)

Ground water supplemental Permit or Certificate # \_\_\_\_\_;  
Surface water primary Certificate # \_\_\_\_\_.

RECEIVED

JAN 23 2020

**For a change from Supplemental Irrigation Use to Primary Irrigation Use**

Identify the primary certificate to be cancelled. Certificate # \_\_\_\_\_

OWRD

**For a change in point(s) of appropriation (well(s)) or additional point(s) of appropriation:**

- Well log(s) are attached for each authorized and proposed well(s) that are clearly labeled and associated with the corresponding well(s) in Table 1 above and on the accompanying application map.

**Tip:** You may search for well logs on the Department’s web page at:

[http://apps.wrd.state.or.us/apps/gw/well\\_log/Default.aspx](http://apps.wrd.state.or.us/apps/gw/well_log/Default.aspx)

**AND/OR**

- Describe the construction of the authorized and proposed well(s) in Table 3 for any wells that do not have a well log. For *proposed wells not yet constructed or built*, provide “a best estimate” for each requested information element in the table. The Department recommends you consult a licensed well driller, geologist, or certified water right examiner to assist with assembling the information necessary to complete Table 3.

**Table 3. Construction of Point(s) of Appropriation**

Any well(s) in this listing must be clearly tied to corresponding well(s) described in Table 1 and shown on the accompanying application map. Failure to provide the information will delay the processing of your transfer application until it is received. The information is necessary for the department to assess whether the proposed well(s) will access the same source aquifer as the authorized point(s) of appropriation (POA). The Department is prohibited by law from approving POA changes that do not access the same source aquifer.

Proposed or Authorized POA Name or Number	Is well already built? (Yes or No)	If an existing well: OWRD Well ID Tag No. L-_____	Total well depth	Casing Diameter	Casing Intervals (feet)	Seal depth(s) (intervals)	Perforated or screened intervals (in feet)	Static water level of completed well (in feet)	Source aquifer (sand, gravel, basalt, etc.)	Well -specific rate (cfs or gpm). If less than full rate of water right



From LAKE 186



Oregon Water Resources Department  
725 Summer Street NE, Suite A  
Salem Oregon 97301  
(503) 986-0900  
www.wrd.state.or.us

# Application for Well ID Number

RECEIVED BY OWRD

Do not complete if the well already has a Well Identification Number.

JUL 15 2016

SALEM, OR

### I. OWNER INFORMATION

Current Owner Name (please print): Ken & Maria Cade  
Mailing Address: PO Box 26  
City, State, Zip: Fort Rock, OR 97735  
Mail Well ID Tag to:  SAME AS ABOVE  In Care Of (C/O)  
Name & Address: \_\_\_\_\_  
City, State, Zip: \_\_\_\_\_

RECEIVED  
JAN 23 2020

OWRD

### II. WELL LOCATION INFORMATION (Please fill out as completely as possible)

Township: 25 (North / South) Range: 15 (East / West) Section: 27 SW 1/4 of the NW 1/4  
Tax Lot (usually last 3-5 numbers of Tax Map #): 1200 County Lake  
GPS Coordinates: \_\_\_\_\_  
Street Address of Well, City: Cougar Mountain Rd  
If the property had a different street address in the past: \_\_\_\_\_

### III. GENERAL WELL INFORMATION (Please fill out as completely as possible, AND attach copy of Well Log, if available)

Use of Well (domestic, irrigation, commercial, industrial, monitoring): Irrigation  
Date Well Constructed (or property built): 5/25/77 Total Well Depth: 585 Casing Diameter: \_\_\_\_\_  
Owner at time the well was constructed (if known): Billy J. Edwards Well Log # (if known): LAKE 186 / 176  
Other Information: \_\_\_\_\_

SUBMITTED BY (please print): Denise Montgomery  
PHONE: 541-548-5833 EMAIL &/or FAX: neccee@apeands.com

Send application to: Oregon Water Resources Department 725 Summer St NE, Suite A, Salem, Oregon 97301; or fax to (503) 986-0902. Applications are processed in the order they are received, and Well ID Numbers are mailed within 4-5 business days.

For Official Use Only by the Oregon Water Resources Department:

Received Date:

7-15-16

Well Log Number(s)

LAKE 176 / LAKE 186  
ORIGINAL DEEPENING

Well Identification #:

L-123469

NOTICE TO WATER WELL CONTRACTOR:  
The original and first copy  
of this report are to be  
filed with the

# LAKE 186 WATER WELL REPORT

STATE ENGINEER, SALEM, OREGON 97310  
within 30 days from the date  
of well completion.

*LAKE 186*

State Well No. 255/158-27bc  
State Permit No. \_\_\_\_\_

## WATER RESOURCES DEPT. SALEM, OREGON

(1) OWNER:  
Name Bill Edwards

Address FORT ROCK, OR 97735

(2) TYPE OF WORK (check):  
New Well  Deepening  Reconditioning  Abandon   
If abandonment, describe material and procedure in Item 12.

(3) TYPE OF WELL: (4) PROPOSED USE (check):  
Rotary  Driven  Domestic  Industrial  Municipal   
Cable  Jetted  Irrigation  Test Well  Other   
Dug  Bored

CASING INSTALLED: Casing undisturbed  
Threaded  Welded   
" Diam. from \_\_\_\_\_ ft. to \_\_\_\_\_ ft. Gage \_\_\_\_\_  
" Diam. from \_\_\_\_\_ ft. to \_\_\_\_\_ ft. Gage \_\_\_\_\_  
" Diam. from \_\_\_\_\_ ft. to \_\_\_\_\_ ft. Gage \_\_\_\_\_

PERFORATIONS:  
Perforated?  Yes  No.  
of perforator used  
Size of perforations in. by in.  
perforations from \_\_\_\_\_ ft. to \_\_\_\_\_ ft.  
perforations from \_\_\_\_\_ ft. to \_\_\_\_\_ ft.  
perforations from \_\_\_\_\_ ft. to \_\_\_\_\_ ft.

(7) SCREENS: Well screen installed?  Yes  No  
Manufacturer's Name \_\_\_\_\_  
Type \_\_\_\_\_ Model No. \_\_\_\_\_  
Diam. \_\_\_\_\_ Slot size \_\_\_\_\_ Set from \_\_\_\_\_ ft. to \_\_\_\_\_ ft.  
Diam. \_\_\_\_\_ Slot size \_\_\_\_\_ Set from \_\_\_\_\_ ft. to \_\_\_\_\_ ft.

(8) WELL TESTS: Drawdown is amount water level is lowered below static level  
Was a pump test made?  Yes  No If yes, by whom? ART REED  
Yield: 1450 gal./min. with 2.2 ft. drawdown after 8 hrs.  
" " " " " "  
" " " " " "  
Bailer test gal./min. with ft. drawdown after hrs.  
Artesian flow g.p.m.  
Temperature of water Depth artesian flow encountered \_\_\_\_\_ ft.

(9) CONSTRUCTION:  
Well seal—Material used SEAL UNDISTURBED  
Well sealed from land surface to \_\_\_\_\_ ft.  
Diameter of well bore to bottom of seal \_\_\_\_\_ in.  
Diameter of well bore below seal \_\_\_\_\_ in.  
Number of sacks of cement used in well seal \_\_\_\_\_ sacks  
Number of sacks of bentonite used in well seal \_\_\_\_\_ sacks  
Brand name of bentonite \_\_\_\_\_  
Number of pounds of bentonite per 100 gallons  
of water \_\_\_\_\_ lbs./100 gals.  
Was a drive shoe used?  Yes  No Plugs \_\_\_\_\_ Size: location \_\_\_\_\_ ft.  
Did any strata contain unusable water?  Yes  No  
Type of water? \_\_\_\_\_ depth of strata \_\_\_\_\_  
Method of sealing strata off \_\_\_\_\_  
Was well gravel packed?  Yes  No Size of gravel: \_\_\_\_\_  
Gravel placed from \_\_\_\_\_ ft. to \_\_\_\_\_ ft.

(10) LOCATION OF WELL:  
County LAKE Driller's well number \_\_\_\_\_  
SW 1/4 NW 1/4 Section 27 T.255 R. 15 E W.M.  
Bearing and distance from section or subdivision corner 1310' N + 1120' E OF SW 1/4 CORNER SEC 27

(11) WATER LEVEL: Completed well.  
Depth at which water was first found UNKNOWN ft.  
Static level 120 ft. below land surface. Date 5-23-77  
Artesian pressure \_\_\_\_\_ lbs. per square inch. Date \_\_\_\_\_

(12) WELL LOG: STARTED Drilling - 300' - 8"  
Diameter of well below casing \_\_\_\_\_  
Depth drilled 585 ft. Depth of completed well 585 ft.  
Formation: Describe color, texture, grain size and structure of materials; and show thickness and nature of each stratum and aquifer penetrated, with at least one entry for each change of formation. Report each change in position of Static Water Level and indicate principal water-bearing strata.

MATERIAL	From	To	SWL
HARD BRN GRAY ROCK w/B	300	356	120
BLACK SAND FINE WP	356	375	120
" " GEN CLAY	375	391	
HD BRN GRAY ROCK w/B	391	421	120
BLACK SAND FINE WP	421	441	120
GREEN CLAY	441	455	
BLACK SAND & RED CLAY	455	549	120
GRAY LAVA ROCK & RED " w/B	549	571	120
HD GRAY ROCK	571	585	

**RECEIVED**  
**JAN 29 2020**  
**OWRD**

Work started 5-23 1977 Completed 5-25 1977  
Date well drilling machine moved off of well 5-25 1977

Drilling Machine Operator's Certification:  
This well was constructed under my direct supervision. Materials used and information reported above are true to my best knowledge and belief.  
[Signed] W.D. Williams Date 6-12, 1977  
(Drilling Machine Operator)  
Drilling Machine Operator's License No. 864

Water Well Contractor's Certification:  
This well was drilled under my jurisdiction and this report is true to the best of my knowledge and belief.  
Name James H. Williams  
(Person, firm or corporation) (Type or print)  
Address 2043 NW Walnut St  
[Signed] J. Williams  
(Water Well Contractor)  
Contractor's License No. 788 Date 10/3/86, 1986

Water Sale: 5/1/17

This is an agreement between Kenny and Maria Cade with Jerald and Verlinda Simmons for the purchase of 30 acers of water rights! The 30 acers located on the Cade Ranch at Township 25 south, Range 15 East, Section 27, WM Tax lot 1200 in Lake County Oregon. The 30 acers of water will be transferred to the Simmons property located at Township 26 South, Range 16 East Section 10 the westerly 30 acers of the easterly 50 acres of the North ¼ of the tax lot 2902 in Lake County Oregon!

RECEIVED

JAN 23 2020

OWRD

Kenneth A cade

*Kenneth A Cade*

5/1/17

Maria L Cade

*Maria L Cade*

STATE OF OREGON,

County of Lake } ss.

On May 18 2017 before me personally appeared Kenneth A Cade  
Maria L Cade

whose identity was established to my satisfaction, and who executed the foregoing instrument, acknowledging to me that the same was executed freely and voluntarily.

IN TESTIMONY WHEREOF, I have hereunto set my hand and affixed my official seal on the date first written above.

*Rachel Cooper*  
Notary Public for Oregon  
My commission expires 08/03/2020



RECEIVED

JAN 23 2020

OWRD

BILL OF SALE FOR WATER RIGHTS

March 25, 2019

Jerald N. Simmons and Verlinda J. Simmons as owners of the water right below;

25S 15E Sec27 Tax Lot 1200; 10.71 acres NWNE, 10.60 acres NENW and 8.69 acres NWNW. Totaling 30 acres.

Do hereby sell the listed water rights to Mike Chitwood and Lori Chitwood, for the sum of \$100,000.00 plus all transfer fees.  
*Chitwood*

Certificate # 90485

Transfer #12708

Sellers

*Jerald N. Simmons*

Jerald N. Simmons

*Verlinda J. Simmons*

Verlinda J. Simmons

This instrument was acknowledged before me this 25 day of March, 2019 by Jerald N. Simmons and Verlinda J. Simmons

*[Signature]*

Notary Public

My commission will expire 9/22/2020



RECEIVED

JAN 23 2020

OWRD

BILL OF SALE FOR WATER RIGHTS

Page # 2

Certificate #90485

Transfer # 12708

Buyers

*Mike Chitwood*  
-----

Mike Chitwood

*Lori Chitwood*  
-----

Lori Chitwood

This instrument was acknowledged before me the 29th  
day of March, 2019 by

Mike and Lori Chitwood

13359 -

*Monica M. ...*

# Application for Water Right Transfer

## Evidence of Use Affidavit



5.11.2015  
**Oregon Water Resources Department**  
 725 Summer Street NE, Suite A  
 Salem, Oregon 97301-1266  
 (503) 986-0900  
 www.wrd.state.or.us

Please print legibly or type. Be as specific as possible. Attach additional pages if you need more spacing. Supporting documentation must be attached.

State of Oregon )  
 ) ss  
 County of DESCHUTES)

**RECEIVED**  
**JAN 23 2020**  
**OWRD**

I, DENNIS R GLENDER, DBA GLENDER'S HYDRO TECH SERVICES, in my capacity as AGENT,  
 mailing address 8664 SW SAND RIDGE RD, CROOKED RIVER RANCH, OREGON 97760  
 telephone number (541)362-6734, being first duly sworn depose and say:

1. My knowledge of the exercise or status of the water right is based on (check one):

- Personal observation                       Professional expertise

2. I attest that:

- Water was used during the previous five years on the **entire** place of use for Certificate # \_\_\_\_; **OR**
- My knowledge is specific to the use of water at the following locations within the last five years:

Certificate #	Township	Range	Mer	Sec	¼ ¼	Gov't Lot or DLC	Acres (if applicable)

**OR**

- Confirming Certificate # 90485 has been issued within the past five years; **OR**
- Part or all of the water right was leased instream at some time within the last five years. The instream lease number is: \_\_\_\_ (Note: If the entire right proposed for transfer was not leased, additional evidence of use is needed for the portion not leased instream.); **OR**
- The water right is not subject to forfeiture and documentation that a presumption of forfeiture for non-use would be rebutted under ORS 540.610(2) is attached.
- Water has been used at the actual current point of diversion or appropriation for more than 10 years for Certificate # \_\_\_\_ (For Historic POD/POA Transfers)

(continues on reverse side)

3. The water right was used for: (e.g., crops, pasture, etc.): ALFALFA HAY

4. I understand that if I do not attach one or more of the documents shown in the table below to support the above statements, my application will be considered incomplete.

RECEIVED


JAN 23 2020

[Signature]  
Signature of Affiant

5/22/2017  
Date

OWRD

Signed and sworn to (or affirmed) before me this 22<sup>nd</sup> day of May, 2017.



[Signature]  
Notary Public for Oregon

My Commission Expires: 07.05.2019

Supporting Documents	Examples
<input type="checkbox"/> Copy of a water right certificate that has been issued within the last five years. (not a remaining right certificate)	Copy of <b>confirming</b> water right certificate that shows issue date
<input type="checkbox"/> Copies of receipts from sales of irrigated crops or for expenditures related to use of water	<ul style="list-style-type: none"><li>• Power usage records for pumps associated with irrigation use</li><li>• Fertilizer or seed bills related to irrigated crops</li><li>• Farmers Co-op sales receipt</li></ul>
<input type="checkbox"/> Records such as FSA crop reports, irrigation district records, NRCS farm management plan, or records of other water suppliers	<ul style="list-style-type: none"><li>• District assessment records for water delivered</li><li>• Crop reports submitted under a federal loan agreement</li><li>• Beneficial use reports from district</li><li>• IRS Farm Usage Deduction Report</li><li>• Agricultural Stabilization Plan</li><li>• CREP Report</li></ul>
<input checked="" type="checkbox"/> Aerial photos containing sufficient detail to establish location and date of photograph	Multiple photos can be submitted to resolve different areas of a water right. If the photograph does not print with a "date stamp" or without the source being identified, the date of the photograph and source should be added.  Sources for aerial photos: OSU – <a href="http://www.oregonexplorer.info/imagery">www.oregonexplorer.info/imagery</a> OWRD – <a href="http://www.wrd.state.or.us">www.wrd.state.or.us</a> Google Earth – <a href="http://earth.google.com">earth.google.com</a> TerraServer – <a href="http://www.terra-server.com">www.terra-server.com</a>
<input type="checkbox"/> Approved Lease establishing beneficial use within the last 5 years	Copy of instream lease or lease number

13359 -

## STATE OF OREGON

## COUNTY OF LAKE

## CERTIFICATE OF WATER RIGHT

RECEIVED

JAN 23 2020

OWRD

THIS CERTIFICATE ISSUED TO

KEN AND MARIA CADE  
PO BOX 26  
FORT ROCK OR 97735

confirms the right to use the waters of WELL 2 (NEW) in the FORT ROCK VALLEY BASIN for IRRIGATION of 75.01 ACRES.

This right was perfected under Permit G-10701. The date of priority is NOVEMBER 3, 1983. The amount of water to which this right is entitled is limited to an amount actually used beneficially, and shall not exceed 0.938 CUBIC FOOT PER SECOND (CFS), or its equivalent in case of rotation, measured at the well.

The well is located as follows:

Twp	Rng	Mer	Sec	Q-Q	Measured Distances
25 S	15 E	WM	27	NW NW	WELL 2 (NEW) - 1309 SOUTH AND 1562 FEET WEST FROM NORTH 1/4 CORNER, SECTION 27

The amount of water used for irrigation, together with the amount secured under any other right existing for the same lands, is limited to a diversion of ONE-EIGHTIETH of one cubic foot per second, or its equivalent for each acre irrigated, and shall be further limited to a diversion of not to exceed 3.0 acre-feet per acre for each acre irrigated during the irrigation season of each year.

A description of the place of use to which this right is appurtenant is as follows:

Twp	Rng	Mer	Sec	Q-Q	Acres
25 S	15 E	WM	27	NW NE	10.71
25 S	15 E	WM	27	NE NW	14.3
25 S	15 E	WM	27	NW NW	25.0
25 S	15 E	WM	27	SW NW	25.0

The quantity of water diverted at the new point of appropriation shall not exceed the quantity of water lawfully available at the original point of appropriation described as follows:

Twp	Rng	Mer	Sec	Q-Q	Measured Distances
28 S	16 E	WM	10	SW NW	ORIGINAL WELL - 1320 FEET SOUTH AND 1320 FEET EAST FROM NW CORNER, SECTION 10

The well shall be maintained in accordance with the General Standards for the Construction and Maintenance of Water Wells in Oregon. The water user shall maintain a weir, meter or other suitable measuring device to keep a complete record of the amount of ground water withdrawn.

The water user shall maintain in-line flow meter or other suitable device for measuring and recording the quantity of water appropriated at the new point of appropriation.

**NOTICE OF RIGHT TO PETITION FOR RECONSIDERATION OR JUDICIAL REVIEW**

This is an order in other than a contested case. This order is subject to judicial review under ORS 183.482. Any petition for judicial review must be filed within the 60-day time period specified by ORS 183.482. Pursuant to ORS 183.482, ORS 536.075 and OAR 137-003-0675, you may petition for judicial review and petition the Director for reconsideration of this order. A petition for reconsideration may be granted or denied by the Director, and if no action is taken within 60 days following the date the petition was filed, the petition shall be deemed denied.



Water shall be acquired from the same aquifer (water source) as the original point of appropriation.

The right to the use of the water for the above purpose is restricted to beneficial use on the lands or place of use described.

This certificate is issued to confirm changes in POINT OF APPROPRIATION AND PLACE OF USE approved by an order of the Water Resources Director entered OCTOBER 6, 2010, at Special Order Volume 82, Page 36, approving Transfer Application 10231, together with Certificate 86621, supersedes Certificate 83586, State record of Water Right Certificates.

Issued

JUL 06 2015



Dwight French  
Water Right Services Division Administrator, for  
Thomas M. Byler, Director  
Oregon Water Resources Department

RECEIVED

JAN 23 2020

OWRD

## SMITH Tamera L \* WRD

---

**From:** DENNIS GLENDER <djglender@msn.com>  
**Sent:** Monday, January 27, 2020 8:55 AM  
**To:** SMITH Tamera L \* WRD  
**Subject:** Re: Transfer application for Mike and Lori Chitwood

**Follow Up Flag:** Follow up  
**Flag Status:** Flagged

Hi Tamera,

I'll do the best I can to get the info to you.

I'm going to need a few more days though.

I'm in Mesa AZ and the Simmons are in Fort Rock, Oregon. I will email the document to them later today, but I don't know what the turnaround will be. Jerald has had a recent surgery.

Dennis

On Jan 27, 2020 9:07 AM, SMITH Tamera L \* WRD <Tamera.L.Smith@oregon.gov> wrote:

Good morning Mr. Glender,

The Department has received the application and fees for Mike and Lori Chitwood, however the application is incomplete. To accept the application, the following items need to be sent in:

1. Supporting evidence for Evidence of Use Affidavit
2. Affidavit of Consent, signed and notarized by the Landowners who have the water right, Jerald and Verlinda Simmons. [https://www.oregon.gov/OWRD/WRDFormsPDF/consent\\_to\\_transfer\\_form.pdf](https://www.oregon.gov/OWRD/WRDFormsPDF/consent_to_transfer_form.pdf)

Please email a copies to me no later than Friday, January 31, or I will have to return the incomplete application and fees. For the notarized Consent, please mail the original to follow the email.

If you have any questions or require assistance, please let me know.

Kindest regards,

TAMERA SMITH

13359 -

TRANSFER & CONSERVATION CASEWORKER

725 Summer St. NE, Suite A | Salem, Oregon 97301 | Phone: 503.986.0864



**Integrity | Service | Technical Excellence | Teamwork | Forward-Looking**

## SMITH Tamera L \* WRD

---

**From:** SMITH Tamera L \* WRD  
**Sent:** Monday, January 27, 2020 8:07 AM  
**To:** 'djglender@msn.com'  
**Subject:** Transfer application for Mike and Lori Chitwood

Good morning Mr. Glender,

The Department has received the application and fees for Mike and Lori Chitwood, however the application is incomplete. To accept the application, the following items need to be sent in:

1. Supporting evidence for Evidence of Use Affidavit
2. Affidavit of Consent, signed and notarized by the Landowners who have the water right, Jerald and Verlinda Simmons. [https://www.oregon.gov/OWRD/WRDFormsPDF/consent\\_to\\_transfer\\_form.pdf](https://www.oregon.gov/OWRD/WRDFormsPDF/consent_to_transfer_form.pdf)

Please email a copies to me no later than Friday, January 31, or I will have to return the incomplete application and fees. For the notarized Consent, please mail the original to follow the email.

If you have any questions or require assistance, please let me know.

Kindest regards,

**TAMERA SMITH**  
TRANSFER & CONSERVATION CASEWORKER  
725 Summer St. NE, Suite A | Salem, Oregon 97301 | Phone: 503.986.0864



Integrity | Service | Technical Excellence | Teamwork | Forward-Looking

**SMITH Tamera L \* WRD**

---

**From:** DENNIS GLENDER <djglender@msn.com>  
**Sent:** Thursday, January 30, 2020 5:17 AM  
**To:** SMITH Tamera L \* WRD  
**Subject:** Re: Transfer application for Mike and Lori Chitwood  
**Attachments:** Cade Aerial Photo.pdf; Consent to transfer affidavits 1-30-2020.pdf

Good Morning Tamera,  
Please find attached documents you requested for the Chitwood Transfer application.  
I have attached an Aerial Photo of the Cade property that I downloaded from Google Earth on January 29, 2020 as an additional proof of use. The notarized proof of use submitted with the application indicated that the certificate of water right for this transfer had been issued within the last 5 years so no additional information was sent. ✓  
If you need additional info, please do not hesitate to write or call.

**Dennis R. Glender - Agent**  
**GLENDER'S HYDRO TECH SERVICES**  
8664 SW Sand Ridge Rd, Crooked River Ranch, Oregon 97760  
Telephone Cell (541) 362-6734  
E-mail – djglender@msn.com

---

**From:** SMITH Tamera L \* WRD <Tamera.L.Smith@oregon.gov>  
**Sent:** Monday, January 27, 2020 8:07 AM  
**To:** djglender@msn.com <djglender@msn.com>  
**Subject:** Transfer application for Mike and Lori Chitwood

Good morning Mr. Glender,

The Department has received the application and fees for Mike and Lori Chitwood, however the application is incomplete. To accept the application, the following items need to be sent in:

1. Supporting evidence for Evidence of Use Affidavit
2. Affidavit of Consent, signed and notarized by the Landowners who have the water right, Jerald and Verlinda Simmons. [https://www.oregon.gov/OWRD/WRDFormsPDF/consent\\_to\\_transfer\\_form.pdf](https://www.oregon.gov/OWRD/WRDFormsPDF/consent_to_transfer_form.pdf)

Please email a copies to me no later than Friday, January 31, or I will have to return the incomplete application and fees. For the notarized Consent, please mail the original to follow the email.

If you have any questions or require assistance, please let me know.

Kindest regards,

**TAMERA SMITH**  
TRANSFER & CONSERVATION CASEWORKER  
725 Summer St. NE, Suite A | Salem, Oregon 97301 | Phone: 503.986.0864

**13359 -**



Integrity | Service | Technical Excellence | Teamwork | Forward-Looking

- 00001

# Application for Water Right Transfer Consent by Deeded Landowner



Oregon Water Resources Department  
725 Summer Street NE, Suite A  
Salem, Oregon 97301-1266  
(503) 986-0900  
www.wrd.state.or.us


State of Oregon )  
 )ss  
County of LAKE )

We Jerald and Verlinda Simmons in my/our capacity as owners,  
mailing address 61040 North Oil Dry Rd.,  
telephone number 541-419-8475, duly sworn depose and say that We  
consent to the proposed change(s) to Water Right Certificate Number 90485  
described in a Transfer Application (T-\_\_\_\_\_) submitted by Mike and Lori Chitwood,  
(transfer number, if known)  
on the property in tax lot number(s) 1200, Section 27, Township 25  
South, Range 15 East, W.M., located at NWNE, NENW & NWNW.  
(site address)

Sherald H. Simmons  
Signature of Affiant  
Verlinda Simmons  
Signature of Affiant

1-29-2020  
Date  
1-29-2020  
Date

Subscribed and Sworn to before me this 29 day of January, 2020.



Colleen Renee Phillips  
Notary Public for Oregon

My commission expires July 30, 2023

Received by OWRD

JAN 30 2020

Salem 13359 -

