

Application for Permanent Water Right Transfer

Part 1 of 5 – Minimum Requirements Checklist



Oregon Water Resources Department
725 Summer Street NE, Suite A
Salem, Oregon 97301-1266
(503) 986-0900
www.oregon.gov/OWRD

This transfer application will be returned if Parts 1 through 5 and all required attachments are not completed and included.

For questions, please call (503) 986-0900, and ask for Transfer Section.

RECEIVED

FEB 03 2020

OWRD

Check all items included with this application. (N/A = Not Applicable)

- Part 1 – Completed Minimum Requirements Checklist.
- Part 2 – Completed Transfer Application Map Checklist.
- Part 3 – Application Fee, payable by check to the Oregon Water Resources Department, and completed Fee Worksheet, page 3. Try the new online fee calculator at: http://apps.wrd.state.or.us/apps/misc/wrd_fee_calculator. If you have questions, call Customer Service at (503) 986-0801.
- Part 4 – Completed Applicant Information and Signature.
- Part 5 – Information about Water Rights to be Transferred: **How many water rights are to be transferred? 1 List them here: 52339 See Attachment A**
Please include a separate Part 5 for each water right. (See instructions on page 6)

Attachments:

- Completed Transfer Application Map. **See Attachment B**
- Completed Evidence of Use Affidavit and supporting documentation. **See Attachment C**
- N/A Affidavit(s) of Consent from Landowner(s) (if the applicant does not own the land the water right is on.)
- N/A Supplemental Form D – For water rights served by or issued in the name of an irrigation district. Complete when the transfer applicant is not the irrigation district.
- N/A Oregon Water Resources Department’s Land Use Information Form with approval and signature (or signed land use form receipt stub) from each local land use authority in which water is to be diverted, conveyed, and/or used. Not required if water is to be diverted, conveyed, and/or used only on federal lands or if **all** of the following apply: a) a change in place of use only, b) no structural changes, c) the use of water is for irrigation only, and d) the use is located within an irrigation district or an exclusive farm use zone.
- N/A Water Well Report/Well Log for changes in point(s) of appropriation (well(s)) or additional point(s) of appropriation.
- N/A Geologist Report for a change from a surface water point of diversion to a ground water point of appropriation (well), if the proposed well is more than 500’ from the surface water source and more than 1000’ upstream or downstream from the point of diversion. See OAR 690-380-2130 for requirements and applicability.

(For Staff Use Only)

WE ARE RETURNING YOUR APPLICATION FOR THE FOLLOWING REASON(S):

- | | |
|--|--|
| <input type="checkbox"/> Application fee not enclosed/insufficient | <input type="checkbox"/> Map not included or incomplete |
| <input type="checkbox"/> Land Use Form not enclosed or incomplete | <input type="checkbox"/> Evidence of Use Form not enclosed or incomplete |
| <input type="checkbox"/> Additional signature(s) required | <input type="checkbox"/> Part _____ is incomplete |

Other/Explanation _____
Staff: _____ 503-986-0____ Date: ____/____/____

Part 2 of 5 – Transfer Application Map

Your transfer application will be returned if any of the map requirements listed below are not met.

Please be sure that the transfer application map you submit includes all the required items and matches the existing water right map. Check all boxes that apply.

- N/A Certified Water Right Examiner (CWRE) Stamp and Original Signature. For a list of CWREs, see http://apps.wrd.state.or.us/apps/wr/cwre_license_view/. CWRE stamp and signature are not required for substitutions.
- N/A If **more than three** water rights are involved, separate maps are needed for each water right.
- Permanent quality printed with dark ink on good quality paper.
- The size of the map can be 8½ x 11 inches, 8½ x 14 inches, 11 x 17 inches, or up to 30 x 30 inches. For 30 x 30 inch maps, one extra copy is required.
- A north arrow, a legend, and scale.
- The scale of the map must be: 1 inch = 400 feet, 1 inch = 1,320 feet, the scale of the Final Proof/Claim of Beneficial Use Map (the map used when the permit was certificated), the scale of the county assessor map if the scale is not smaller than 1 inch = 1,320 feet, or a scale that has been pre-approved by the Department.
- Township, Range, Section, ¼ ¼, DLC, Government Lot, and other recognized public land survey lines.
- Tax lot boundaries (property lines) are required. Tax lot numbers are recommended.
- Major physical features including rivers and creeks showing direction of flow, lakes and reservoirs, roads, and railroads.
- Major water delivery system features from the point(s) of diversion/appropriation such as main pipelines, canals, and ditches.
- Existing place of use that includes separate hachuring for each water right, priority date, and use including number of acres in each quarter-quarter section, government lot, or in each quarter-quarter section as projected within government lots, donation land claims, or other recognized public land survey subdivisions. If less than the entirety of the water right is being changed, a separate hachuring is needed for lands left unchanged.
- N/A Proposed place of use that includes separate hachuring for each water right, priority date, and use including number of acres in each quarter-quarter section, government lot, or in each quarter-quarter section as projected within government lots, donation land claims, or other recognized public land survey subdivisions.
- Existing point(s) of diversion or well(s) with distance and bearing or coordinates from a recognized survey corner. This information can be found in your water right certificate or permit.
- N/A If you are proposing a change in point(s) of diversion or well(s), show the proposed location and label it clearly with distance and bearing or coordinates. If GPS coordinates are used, latitude-longitude coordinates may be expressed as either degrees-minutes-seconds with at least one digit after the decimal (example – 42°32'15.5") or degrees-decimal with five or more digits after the decimal (example – 42.53764°).

RECEIVED

FEB 03 2020

OWRD

13366 -

Part 4 of 5 – Applicant Information and Signature

Applicant Information

APPLICANT/BUSINESS NAME VFO Independence, LLC		PHONE NO. 503-838-7333	ADDITIONAL CONTACT NO.
ADDRESS 8930 Suver Rd.		FAX NO.	
CITY Monmouth	STATE OR	ZIP 97361	E-MAIL
BY PROVIDING AN E-MAIL ADDRESS, CONSENT IS GIVEN TO RECEIVE ALL CORRESPONDENCE FROM THE DEPARTMENT ELECTRONICALLY. COPIES OF THE FINAL ORDER DOCUMENTS WILL ALSO BE MAILED.			

Agent Information – The agent is authorized to represent the applicant in all matters relating to this application.

AGENT/BUSINESS NAME Kimberly Grigsby, GSI Water Solutions, Inc.		PHONE NO. 541-257-9004	ADDITIONAL CONTACT NO.
ADDRESS 1600 SW Western Blvd., Suite 240		FAX NO.	
CITY Corvallis	STATE OR	ZIP 97333	E-MAIL
BY PROVIDING AN E-MAIL ADDRESS, CONSENT IS GIVEN TO RECEIVE ALL CORRESPONDENCE FROM THE DEPARTMENT ELECTRONICALLY. COPIES OF THE FINAL ORDER DOCUMENTS WILL ALSO BE MAILED.			

Explain in your own words what you propose to accomplish with this transfer application, and why:
The applicant is proposing to change the place of use for a 7.5 acre portion of Certificate 52339.

If you need additional space, continue on a separate piece of paper and attach to the application as "Attachment 1".

Check One Box

- By signing this application, I understand that, upon receipt of the draft preliminary determination and prior to Department approval of the transfer, I will be required to provide landownership information and evidence that I am authorized to pursue the transfer as identified in OAR 690-380-4010(5); **OR**
- I affirm the applicant is a municipality as defined in ORS 540.510(3)(b) and that the right is in the name of the municipality or a predecessor; **OR**
- I affirm the applicant is an entity with the authority to condemn property and is acquiring by condemnation the property to which the water right proposed for transfer is appurtenant and have supporting documentation.

RECEIVED
 FEB 03 2020
 OWRD

By my signature below, I confirm that I understand:

- Prior to Department approval of the transfer application, I may be required to submit payment to the Department for publication of a notice in a newspaper with general circulation in the area where the water right is located, once per week for two consecutive weeks. If more than one qualifying newspaper is available, I suggest publishing the notice in the following newspaper: Corvallis Gazette Times.
- Amendments to the application may only be made in response to the Department's Draft Preliminary Determination (DPD). The applicant will have a period of at least 30 days to amend the application to address any issues identified by the Department in the DPD, or to withdraw the application. Note that amendments may be subject to additional fees, pursuant to ORS 536.050.
- Failure to complete an approved change in place of use and/or change in character of use, will result in loss of the water right (OAR 690-380-6010).

I (we) affirm that the information contained in this application is true and accurate.



Randy Stuckmeier
 Applicant signature

Randy Stuckmeier, President
 Print Name (and Title if applicable)

1/30/2020
 Date

 Applicant signature

 Print Name (and Title if applicable)

 Date

Is the applicant the sole owner of the land on which the water right, or portion thereof, proposed for transfer is located? Yes No *If NO, include signatures of all deeded landowners (and mailing and/or e-mail addresses if different than the applicant's) or attach affidavits of consent (and mailing and/or e-mail addresses) from all landowners or individuals/entities to which the water right(s) were conveyed.*

Check the following boxes that apply:

- The applicant is responsible for completion of change(s). Notices and correspondence should continue to be sent to the applicant.
- The receiving landowner will be responsible for completing the proposed change(s) after the final order is issued. Copies of notices and correspondence should be sent to this landowner.
- Both the receiving landowner and applicant will be responsible for completion of change(s). Copies of notices and correspondence should be sent to this landowner and the applicant.

At this time, are the lands in this transfer application in the process of being sold? Yes No

If YES, and you know who the new landowner will be, please complete the receiving landowner information table below. If you do not know who the new landowner will be, then a request for assignment will have to be filed for at a later date.

If a property sells, the certificated water right(s) located on the land belong to the new owner, unless a sale agreement or other document states otherwise. For more information see:

https://www.oregon.gov/owrd/WRDFormsPDF/Transfer_Property_Transactions.pdf

RECEIVING LANDOWNER NAME		PHONE NO.	ADDITIONAL CONTACT NO.
ADDRESS			FAX NO. RECEIVED
CITY	STATE	ZIP	E-MAIL FEB 03 2020

Describe any special ownership circumstances here: _____


OWRD

- Check here if any of the water rights proposed for transfer are or will be located within or served by an irrigation or other water district. (Tip: Complete and attach Supplemental Form D.) **Note: The water will not be served by the district.**

IRRIGATION DISTRICT NAME Greenberry Irrigation District	ADDRESS 30742 Venell Lane	
CITY Corvallis	STATE OR	ZIP 97333

- Check here if water for any of the rights supplied under a water service agreement or other contract for stored water with a federal agency or other entity.

ENTITY NAME	ADDRESS	
CITY	STATE	ZIP

 To meet State Land Use Consistency Requirements, you must list all county, city, municipal corporation, or tribal governments within whose jurisdiction water will be diverted, conveyed or used.

ENTITY NAME Planning Division Benton County	ADDRESS 360 SW Avery Ave.	
CITY Corvallis	STATE OR	ZIP 97333-1139

ENTITY NAME	ADDRESS	
CITY	STATE	ZIP

Part 5 of 5 – Water Right Information

Please use a separate Part 5 for each water right being changed. See instructions on page 6, to copy and paste additional Part 5s, or to add additional rows to tables within the form.

CERTIFICATE # 52339

RECEIVED

Description of Water Delivery System

FEB 03 2020

System capacity: 0.41 cubic feet per second (cfs) OR

_____ gallons per minute (gpm)

OWRD

Describe the current water delivery system or the system that was in place at some time within the last five years. Include information on the pumps, canals, pipelines, and sprinklers used to divert, convey, and apply the water at the authorized place of use. **Water is pumped from well 1 and conveyed to the place of use using a mainline. Water is applied using hard hose travelers, wade wheel line, and aluminum sprinkler pipe.**

Table 1. Location of Authorized and Proposed Point(s) of Diversion (POD) or Appropriation (POA)

(Note: If the POD/POA name is not specified on the certificate, assign it a name or number here.)

POD/POA Name or Number	Is this POD/POA Authorized on the Certificate or is it Proposed?	If POA, OWRD Well Log ID# (or Well ID Tag # L-___)	Twp		Rng		Sec	¼ ¼		Tax Lot, DLC or Gov't Lot	Measured Distances (from a recognized survey corner)
Well 1	<input checked="" type="checkbox"/> Authorized <input type="checkbox"/> Proposed	BENT 528	12	S	5	W	31	SE	NE	DLC 66	1,140 feet South and 1,410 feet West from NE Corner of Martin DLC 66
	<input type="checkbox"/> Authorized <input type="checkbox"/> Proposed										
	<input type="checkbox"/> Authorized <input type="checkbox"/> Proposed										
	<input type="checkbox"/> Authorized <input type="checkbox"/> Proposed										

Check all type(s) of change(s) proposed below (change "CODES" are provided in parentheses):

- | | |
|--|---|
| <input checked="" type="checkbox"/> Place of Use (POU) | <input type="checkbox"/> Supplemental Use to Primary Use (S to P) |
| <input type="checkbox"/> Character of Use (USE) | <input type="checkbox"/> Point of Appropriation/Well (POA) |
| <input type="checkbox"/> Point of Diversion (POD) | <input type="checkbox"/> Additional Point of Appropriation (APOA) |
| <input type="checkbox"/> Additional Point of Diversion (APOD) | <input type="checkbox"/> Substitution (SUB) |
| <input type="checkbox"/> Surface Water POD to Ground Water POA (SW/GW) | <input type="checkbox"/> Government Action POD (GOV) |

Will all of the proposed changes affect the entire water right?

- Yes Complete only the Proposed ("to" or "on" lands) section of Table 2 on the next page. Use the "CODES" listed above to describe the proposed changes.
- No Complete all of Table 2 to describe the portion of the water right to be changed.

13366 -

Please use and attach additional pages of Table 2 as needed.
See page 6 for instructions.

Do you have questions about how to fill-out the tables?
Contact the Department at 503-986-0900 and ask for Transfer Staff.

Table 2. Description of Changes to Water Right Certificate # 52339

List the change proposed for the acreage in each ¼ ¼. If more than one change is proposed, specify the acreage associated with each change.
If there is more than one POD/POA involved in the proposed changes, specify the acreage associated with each POD/POA.

AUTHORIZED (the "from" or "off" lands) The listing that appears on the certificate BEFORE PROPOSED CHANGES List only that part or portion of the water right that will be changed.											Proposed Changes (see "CODES" from previous page)	PROPOSED (the "to" or "on" lands) The listing as it would appear AFTER PROPOSED CHANGES are made.										
Twp	Rng	Sec	¼ ¼	Tax Lot	Lot or DLC	Acres	Type of USE listed on Certificate	POD(s) or POA(s) (name or number from Table 1)	Priority Date	Twp		Rng	Sec	¼ ¼	Tax Lot	Lot or DLC	Acres	New Type of USE	POD(s)/ POA(s) to be used (from Table 1)	Priority Date		
EXAMPLE																						
2	S	9	E 15 NE NW	100		15.0	Irrigation	POD #1 POD #2	1901	POU/POD	2	S	9	E 1 NW NW	500	1	10.0		POD #5	1901		
											2	S	9	E 2 SW NW	500		5.0		POD #6	1901		
12	S	5	W 31 NE NE	100	DLC 66	7.5	Irrigation	Well 1	3/8/1977	POU	12	S	5	W 31 SW NE	1200	DLC 66	5.9	Irrigation	Well 1	3/8/1977		
											12	S	5	W 31 NW SE	1200	DLC 66	1.6	Irrigation	Well 1	3/8/1977		
TOTAL ACRES:						7.5						TOTAL ACRES:						7.5				

Additional remarks: _____

RECEIVED

FEB 03 2020

OWRD

13366-

For Place of Use or Character of Use Changes

Are there other water right certificates, water use permits or ground water registrations associated with the "from" or the "to" lands? Yes No

If YES, list the certificate, water use permit, or ground water registration numbers: N/A.



Pursuant to ORS 540.510, any "layered" water use such as an irrigation right that is supplemental to a primary right proposed for transfer must be included in the transfer or be cancelled. Any change to a ground water registration must be filed separately in a ground water registration modification application.

For Substitution (ground water supplemental irrigation will be substituted for surface water primary irrigation)

Ground water supplemental Permit or Certificate # N/A.

Surface water primary Certificate # N/A.

RECEIVED

FEB 03 2020

OWRD

For a change from Supplemental Irrigation Use to Primary Irrigation Use

Identify the primary certificate to be cancelled. Certificate # N/A

For a change in point(s) of appropriation (well(s)) or additional point(s) of appropriation: N/A

Well log(s) are attached for each authorized and proposed well(s) that are clearly labeled and associated with the corresponding well(s) in Table 1 above and on the accompanying application map.

Tip: You may search for well logs on the Department's web page at:

http://apps.wrd.state.or.us/apps/gw/well_log/Default.aspx

AND/OR

Describe the construction of the authorized and proposed well(s) in Table 3 for any wells that do not have a well log. For *proposed wells not yet constructed or built*, provide "a best estimate" for each requested information element in the table. The Department recommends you consult a licensed well driller, geologist, or certified water right examiner to assist with assembling the information necessary to complete Table 3.

Table 3. Construction of Point(s) of Appropriation

Any well(s) in this listing must be clearly tied to corresponding well(s) described in Table 1 and shown on the accompanying application map. Failure to provide the information will delay the processing of your transfer application until it is received. The information is necessary for the department to assess whether the proposed well(s) will access the same source aquifer as the authorized point(s) of appropriation (POA). The Department is prohibited by law from approving POA changes that do not access the same source aquifer.

Proposed or Authorized POA Name or Number	Is well already built? (Yes or No)	If an existing well: OWRD Well ID Tag No. L-____	Total well depth	Casing Diameter	Casing Intervals (feet)	Seal depth(s) (intervals)	Perforated or screened intervals (in feet)	Static water level of completed well (in feet)	Source aquifer (sand, gravel, basalt, etc.)	Well-specific rate (cfs or gpm). If less than full rate of water right

STATE OF OREGON

COUNTY OF BENTON

CERTIFICATE OF WATER RIGHT

This is to certify, That LEIGHTON DAVIS

of Route 2, Box 127, Corvallis, State of Oregon 97330, has made proof to the satisfaction of the Water Resources Director, of a right to the use of the waters of a well

a tributary of Muddy Creek for the purpose of irrigation of 39.5 acres

under Permit No. G-7303 and that said right to the use of said waters has been perfected in accordance with the laws of Oregon; that the priority of the right hereby confirmed dates from March 8, 1977 that the amount of water to which such right is entitled and hereby confirmed, for the purposes aforesaid, is limited to an amount actually beneficially used for said purposes, and shall not exceed 0.41 cubic foot per second

or its equivalent in case of rotation, measured at the point of diversion from the well. The well is located in the SE 1/4 NE 1/4 as projected within Martin DLC 66, Section 31, T12S, R5W, WM; 1,140 feet South and 1,410 feet West from NE Corner of Martin DLC 66

The amount of water used for irrigation, together with the amount secured under any other right existing for the same lands, shall be limited to one-eightieth of one cubic foot per second per acre, or its equivalent for each acre irrigated and shall be further limited to a diversion of not to exceed 2 1/2 acre-feet per acre for each acre irrigated during the irrigation season of each year

and shall conform to such reasonable rotation system as may be ordered by the proper state officer.

A description of the place of use under the right hereby confirmed, and to which such right is appurtenant, is as follows:

- 13.2 acres NE 1/4 NE 1/4 as projected within Martin DLC 66
11.5 acres NW 1/4 NE 1/4 as projected within Martin DLC 66
12.1 acres SW 1/4 NE 1/4 as projected within Martin DLC 66
2.7 acres SE 1/4 NE 1/4 as projected within Martin DLC 66
Section 31
Township 12 South, Range 5 West, WM

RECEIVED

FEB 03 2020

OWRD

The right to the use of the water for the purposes aforesaid is restricted to the lands or place of use herein described.

WITNESS the signature of the Water Resources Director, affixed

this date. September 27, 1984

/s/ William H. Young
Water Resources Director

Recorded in State Record of Water Right Certificates, Volume 47, page 52339

Application for Water Right Transfer

Evidence of Use Affidavit



Oregon Water Resources Department
 725 Summer Street NE, Suite A
 Salem, Oregon 97301-1266
 (503) 986-0900
 www.wrd.state.or.us

Please print legibly or type. Be as specific as possible. Attach additional pages if you need more spacing. Supporting documentation must be attached.

State of Oregon)
) ss
 County of BENTON)

I, **Kevin Lehar**, in my capacity as **Director of Farm Operations**,
 mailing address **8930 SUVER RD. MONMOUTH OR, 97361**

telephone number **(503)838-7333**, being first duly sworn depose and say:

1. My knowledge of the exercise or status of the water right is based on (check one):
- Personal observation Professional expertise

2. I attest that:

- Water was used during the previous five years on the **entire** place of use for Certificate # **52339; OR**
- My knowledge is specific to the use of water at the following locations within the last five years:

Certificate #	Township	Range	Mer	Sec	¼ ¼	Gov't Lot or DLC	Acres (if applicable)

OR

- Confirming Certificate # ____ has been issued within the past five years; **OR**
- Part or all of the water right was leased instream at some time within the last five years. The instream lease number is: ____ (Note: If the entire right proposed for transfer was not leased, additional evidence of use is needed for the portion not leased instream.); **OR**
- The water right is not subject to forfeiture and documentation that a presumption of forfeiture for non-use would be rebutted under ORS 540.610(2) is attached.
- Water has been used at the actual current point of diversion or appropriation for more than 10 years for Certificate # ____ (For Historic POD/POA Transfers)

(continues on reverse side)

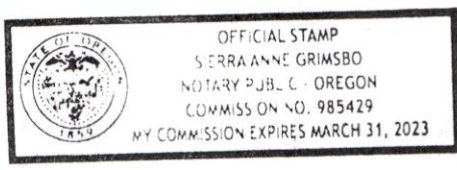
RECEIVED
 FEB 03 2020
 OWRD

3. The water right was used for: (e.g., crops, pasture, etc.): IRRIGATION
4. I understand that if I do not attach one or more of the documents shown in the table below to support the above statements, my application will be considered incomplete.

Sierra Anne Grimsbo
Signature of Affiant

1/10/20
Date

Signed and sworn to (or affirmed) before me this 15th day of January, 2020.



Sierra Anne Grimsbo
Notary Public for Oregon

My Commission Expires: March 31, 2023

Supporting Documents	Examples
<input type="checkbox"/> Copy of a water right certificate that has been issued within the last five years. (not a remaining right certificate)	Copy of confirming water right certificate that shows issue date
<input checked="" type="checkbox"/> Copies of receipts from sales of irrigated crops or for expenditures related to use of water* *A 2019 power bill depicting kilowatt hours used to pump water from the well on the property for irrigation is attached	<ul style="list-style-type: none"> • Power usage records for pumps associated with irrigation use • Fertilizer or seed bills related to irrigated crops • Farmers Co-op sales receipt
<input type="checkbox"/> Records such as FSA crop reports, irrigation district records, NRCS farm management plan, or records of other water suppliers	<ul style="list-style-type: none"> • District assessment records for water delivered • Crop reports submitted under a federal loan agreement • Beneficial use reports from district • IRS Farm Usage Deduction Report • Agricultural Stabilization Plan • CREP Report
<input type="checkbox"/> Aerial photos containing sufficient detail to establish location and date of photograph	<p>Multiple photos can be submitted to resolve different areas of a water right. If the photograph does not print with a "date stamp" or without the source being identified, the date of the photograph and source should be added.</p> <p>Sources for aerial photos: OSU – www.oregonexplorer.info/imagery OWRD – www.wrd.state.or.us Google Earth – earth.google.com TerraServer – www.terra-server.com</p>
<input type="checkbox"/> Approved Lease establishing beneficial use within the last 5 years	Copy of instream lease or lease number

RECEIVED
FEB 03 2020



CONSUMERS POWER INC.
P.O. BOX 1180
6990 WEST HILLS ROAD
PHILOMATH, OR 97370

(541) 929-3124 • (800) 872-9036

14 1 SP 0.500
GREEN SPRING FARMS LLC
8930 SUVER RD
MONMOUTH OR 97361-9798

4 14
C-1 P-1

Account Number 13815700 *Sept 19*
Statement Date 09/09/2019 Due Date 10/01/2019

Billing Summary	
LAST MONTH'S BILL	\$2,247.10
PAYMENTS - THANK YOU	<u>\$2,247.10</u> CR
BALANCE FORWARD	\$0.00
Current Charges	\$1,500.75
Account Balance	→ \$1,500.75

Any BALANCE FORWARD is subject to DISCONNECTION of services.




60530.155 *← NEW GL!*

Messages
Welcome back to school! As the days get shorter help us keep all of our students safe by reporting any burned out street lights to 800-872-9036.

Location SITE 5 - Irrigation

Meter	From	Through	Days	Type	End Read	Start Read	Mult	Usage	Code	Rate
1600308	07/31/19	08/31/19	31	KWH	21395	21395	1	0		034
1600308	07/31/19	08/31/19	31	KW	0.000		1	0.000		034
1600308	07/31/19	08/31/19	31	KVAR	0.000		1	0.000		034



Average KWH per Day: 0
This Month Last Year: 94

Detail of Charges - Electric

dy

RECEIVED
SEP 13 2019
BY Green Spring Farms

RECEIVED
FEB 03 2020
OWRD

Please Return This Stub With Your Payment Please do not staple or paperclip

Comments: _____

Account:	13815700
Due Date for Current Bill:	10/01/2019
Amount Due:	\$1,500.75
Amount Paying	_____



One-Time Operation Roundup Donation:
\$ _____

GREEN SPRING FARMS LLC
8930 SUVER RD
MONMOUTH OR 97361-0000

CONSUMERS POWER, INC.
PO BOX 1180
PHILOMATH OR 97370-1180





CONSUMERS POWER INC.
 P.O. BOX 1180
 6990 WEST HILLS ROAD
 PHILOMATH, OR 97370

(541) 929-3124 • (800) 872-9036

13 1 SP 0.500
 GREEN SPRING FARMS LLC
 8930 SUVER RD
 MONMOUTH OR 97361-9798

RECEIVED

OCT 15 2019

C-1 P-1
 BY Green Spring Farms



60530.155

[Handwritten signature]

*NEW GL (AS OF SEPT M BILL)

Account Number 13815700 *0019*
 Statement Date 10/08/2019 Due Date 11/01/2019

Billing Summary	
LAST MONTH'S BILL	\$1,500.75
PAYMENTS - THANK YOU	\$1,500.75 CR
BALANCE FORWARD	\$0.00
Current Charges	\$883.84
Account Balance	\$883.84


Any BALANCE FORWARD is subject to DISCONNECTION of services.

Messages

Brrr... It is getting chilly outside. Make sure you are heating your home efficiently by using a heat pump. If you don't have one take advantage of CPI's rebates and start warming up to some nice bill savings.

Location SITE 5 - Irrigation

Meter	From	Through	Days	Type	End Read	Start Read	Mult	Usage	Code	Rate
1600308	08/31/19	09/30/19	30	KWH	21502	21395	1	107		034
1600308	08/31/19	09/30/19	30	KW	14.810		1	14.810		034
1600308	08/31/19	09/30/19	30	KVAR	11.980		1	8.278		034



Average KWH per Day: 4
 This Month Last Year: 1

Detail of Charges - Electric

Basic Service Charge	\$63.00
KWH Revenue	\$7.35
KW Revenue	\$26.46
Power factor - 77.700%	
Reactive Power Charge	\$4.97
Total This Service	\$101.78

Please Return This Stub With Your Payment Please do not staple or paperclip

Comments: _____

Cycle: 06

Account: 13815700
 Due Date for Current Bill: 11/01/2019
 Amount Due: \$883.84
 Amount Paying: _____



One-Time Operation Roundup Donation:
 \$ _____

GREEN SPRING FARMS LLC
 8930 SUVER RD
 MONMOUTH OR 97361-0000

CONSUMERS POWER, INC.
 PO BOX 1180
 PHILOMATH OR 97370-1180





January 30, 2020

Kelly Starnes
Oregon Water Resources Department
725 NE Summer Street, Suite A
Salem, OR 97301

RE: Application for Permanent Water Right Transfer in the Name of VFO Independence, LLC

Dear Kelly:

GSI Water Solutions, Inc. (GSI) is submitting the enclosed Water Right Transfer Application on behalf of VFO Independence, LLC (VFO). VFO is seeking to change the place of use of a 7.5 acre portion of Certificate 52339. Certificate 52339 allows for the appropriation of 0.41 cfs for irrigation.

A Land Use Information Form is not being submitted with this application as it is not required given that: VFO seeks to only change the place of use of Certificate 52339 and is seeking no structural changes, the use of water is exclusively for irrigation, and the place of use is entirely within an exclusive farm use zone.

The required application documents and fee of \$1,160 are enclosed.

Please contact me if you have any questions. My phone number is 541-257-9004.

Sincerely,

A handwritten signature in blue ink, appearing to read "Kimberly Grigsby", is written over a faint blue circular stamp.

Kimberly Grigsby
Principal Water Resources Consultant

Enclosures: Application for Permanent Water Right Transfer –Certificate 52339
Check in the amount of \$1,160

RECEIVED

FEB 03 2020

OWRD

13366 -

RECEIVED

FEB 03 2020

OWRD

Attachment A
Certificate 52339

Application for a Permanent Water Right Transfer – VFO Independence, LLC

13366 -

RECEIVED

FEB 03 2020

OWRD

Attachment B
Application Map

Application for a Permanent Water Right Transfer – VFO Independence, LLC

13366 -

RECEIVED

FEB 03 2020

OWRD

Attachment C

Evidence of Use Affidavit

Application for a Permanent Water Right Transfer – VFO Independence, LLC

13366 -