



Oregon Water Resources Department  
 725 Summer Street NE, Suite A  
 Salem, Oregon 97301-1266  
 (503) 986-0900  
 www.wrd.state.or.us

# District Permanent Water Right Transfer Claim of Beneficial Use

## 1. APPLICANT INFORMATION

District: Arnold Irrigation District

Contact Person: Juanita Harvey Phone: 541-382-7664

Mailing Address: 19604 Buck Canyon Rd.

City: Bend State: OR Zip: 97702

E-Mail address: aidist@bendbroadband.com

Transfer Number: T - 12251

## 2. WATER RIGHT(S)

Pursuant to OAR Chapter 690, Division 385, the district is submitting to the Water Resources Department this claim of beneficial use, with the appropriate fee, for the following water right(s):

*NOTE: Fees do not apply if the priority date is prior to July 9, 1987.*

PERMIT NUMBER	CERTIFICATE NUMBER	DECREE (name, volume, and page)	PRIMARY (P) OR SUPP (S)
-	74197		<input checked="" type="checkbox"/> P <input type="checkbox"/> S
-	76714		<input type="checkbox"/> P <input checked="" type="checkbox"/> S
-			<input type="checkbox"/> P <input type="checkbox"/> S
-			<input type="checkbox"/> P <input type="checkbox"/> S

## 3. AUTHORIZED POINT(S) OF DIVERSION (POD) / APPROPRIATION (POA)

The authorized point(s) of diversion / appropriation for the water right modified by the transfer are as follows:

PERMIT NUMBER	DECREE or CERTIFICATE	POD / POA #	SOURCE	LOCATION - MEASURED DISTANCES
-				
-				
-				
-				

Received by OWRD

6. SIGNATURES

The district certifies that it has inspected the place of use listed in Table I, and confirms the change in place of use has been completed consistent with the terms and conditions of the final order approving the transfer.

  
Signature of District Manager  
or District Board Chairperson

1/22/2020  
Date

Colin Willis  
Type or Print Name of District Manager  
or District Board Chairperson

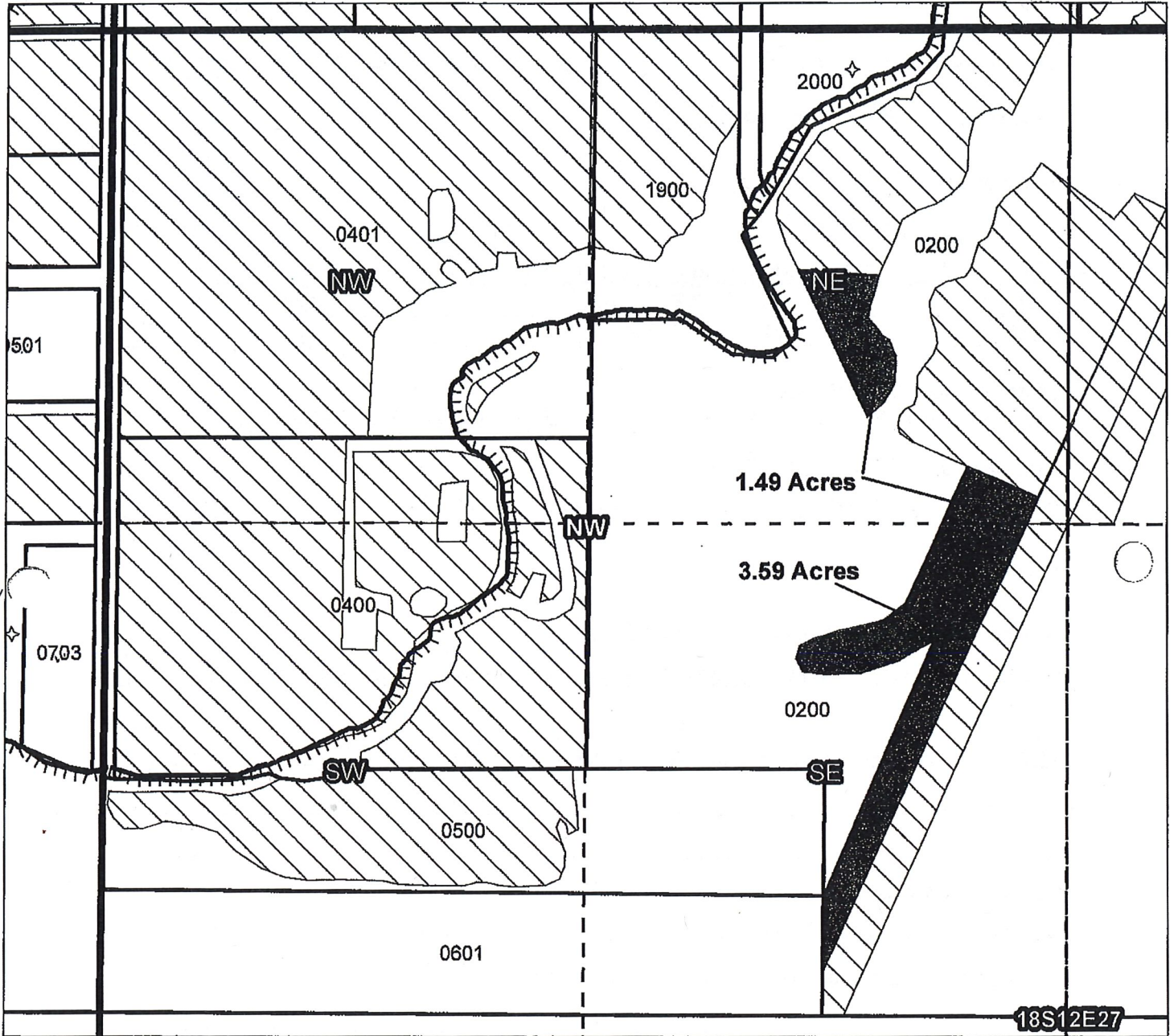
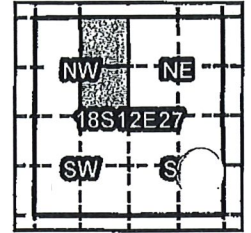
Received by OWRD  
JAN 22 2020  
Salem, OR



# Arnold Irrigation District

## 2015 District Transfer T-12251 Beneficial Use Map

Certificates: 74197 (IR)  
 for Pape Properties, Inc



Taxlot 200, 18S12E27NENW: 1.49 CBU, 13.24 Acres Total  
 Taxlot 200, 18S12E27SESW: 3.59 CBU, 6.87 Acres Total

Received by OWRD

MAR 25 2019

Salem, OR

- Canals
- Taxlots
- Transfer
- Primary Water Right
- Pond Maintenance Right
- Quitclaim



1 inch = 400 feet

Prepared by FireWhat Inc. | December 2015

**CLAIM OF BENEFICIAL USE  
Site Report**

Transfer Number: T - 12251 District Internal Notice #: T-2015-005-N

User Name: PAPE PROPERTIES, INC.

**Place of Use:**

USE	POD #	TWP	RNG	SEC	QQ	DLC	GOV'T LOT	TAX LOT	ACRES
IRR	1	18	12	27	NENW			200	1.49
IRR	1	18	12	27	SESW			200	3.59

**District Conveyance System:**

Description of Delivery System: Headgate # 1-44097 delivered to a 36" weir from Arnold Canal.

Headgate: 44097 Canal: MAIN

**Beneficial Use:**

Description of Beneficial Use: Grass Hay

Method Used to Apply Water: pressurized sprinkler system + wheel line

Method Used to Calculate Beneficial Use: Field Inspection, GIS mapping + pictures.

User Interviewed:  Yes  No

Beneficial Use Made as Authorized:  Yes  No

Description of Beneficial Use if Less than Authorized:

Inspected By: [Signature]

Date: 9/18/17  
Received by OWRD

MAR 25 2019

Salem, OR

Instructions: Attach and label the corresponding final proof map.

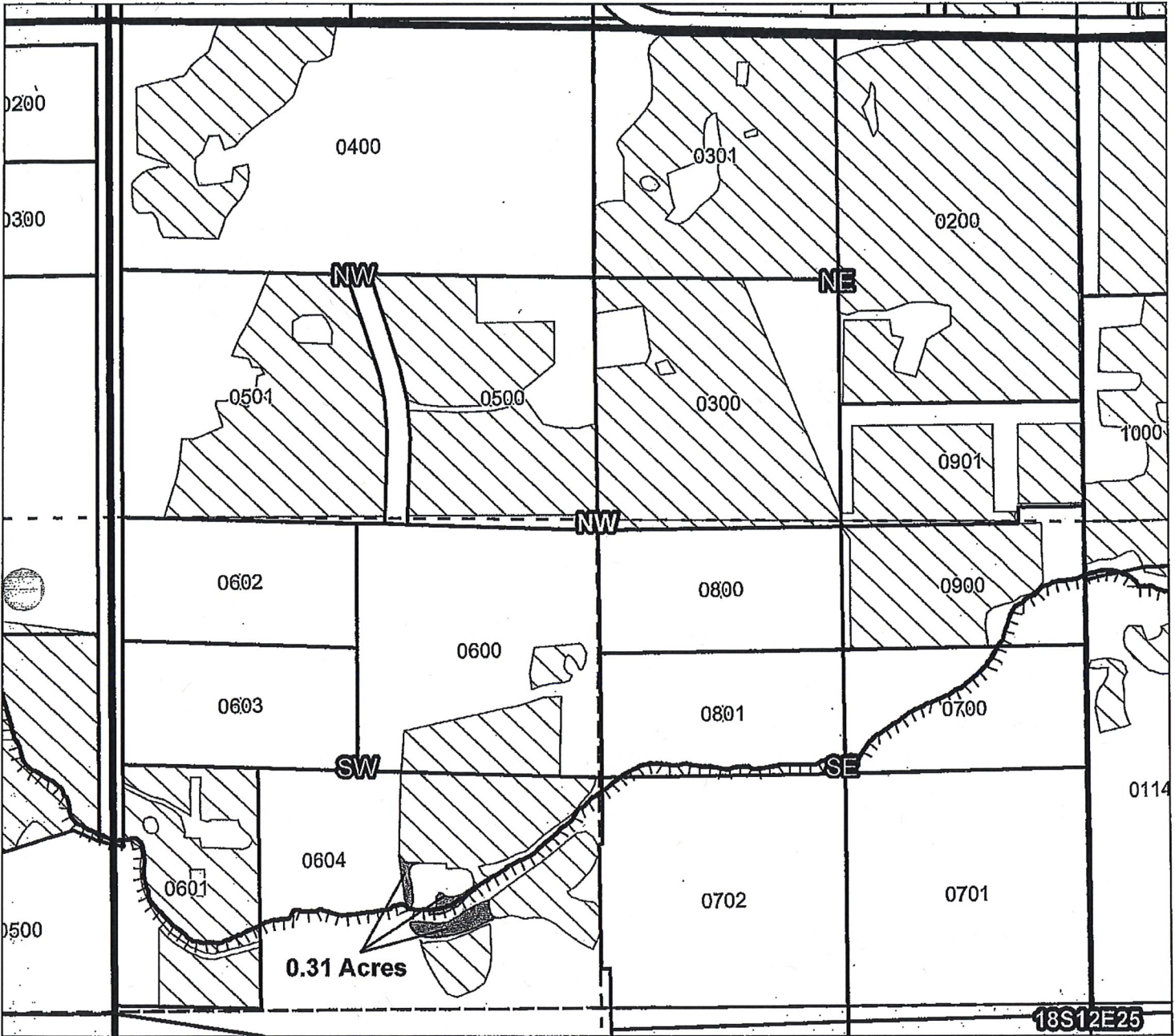
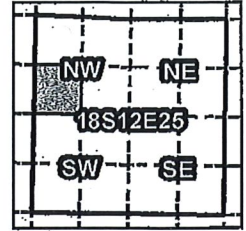


# Arnold Irrigation District

## 2015 District Transfer T-12251 Beneficial Use Map

Certificates: 74197 (IR)

Kowalski Darren & Sara



Taxlot 604, 18S12E25SWNW: 0.31 ~~CU~~ 4.6 Acres Total

Received by OWRD

MAR 25 2019

Salem, OR

- Canals
- Taxlots
- Transfer
- Primary Water Right
- Pond Maintenance Right

1 inch = 400 feet

Prepared by FireWhat Inc. | December 2015

**CLAIM OF BENEFICIAL USE  
Site Report**

Transfer Number: T - 12251 District Internal Notice #: T-2015-001-N

User Name: Kowalski, Darren & Sara

**Place of Use:**

USE	POD #	TWP	RNG	SEC	QQ	DLC	GOV'T LOT	TAX LOT	ACRES
IRR	1	18	12	25	SWNW			604	0.31

**District Conveyance System:**

Description of Delivery System: Headgate # 1-55354 delivered to a 6" weir from Arnold Canal

Headgate: 55354 Canal: MAIN

**Beneficial Use:**

Description of Beneficial Use: Grass and Pasture grass

Method Used to Apply Water: Pond Storage, pumped to pressurized sprinkler lines.

Method Used to Calculate Beneficial Use: Field Inspection, GIS mapping and pictures.

User Interviewed:  Yes  No

Beneficial Use Made as Authorized:  Yes  No

Description of Beneficial Use if Less than Authorized:

Inspected By: [Signature] Date: 9/18/17

Received by OWRD

Instructions: Attach and label the corresponding final proof map.

MAR 25 2019

Salem, OR

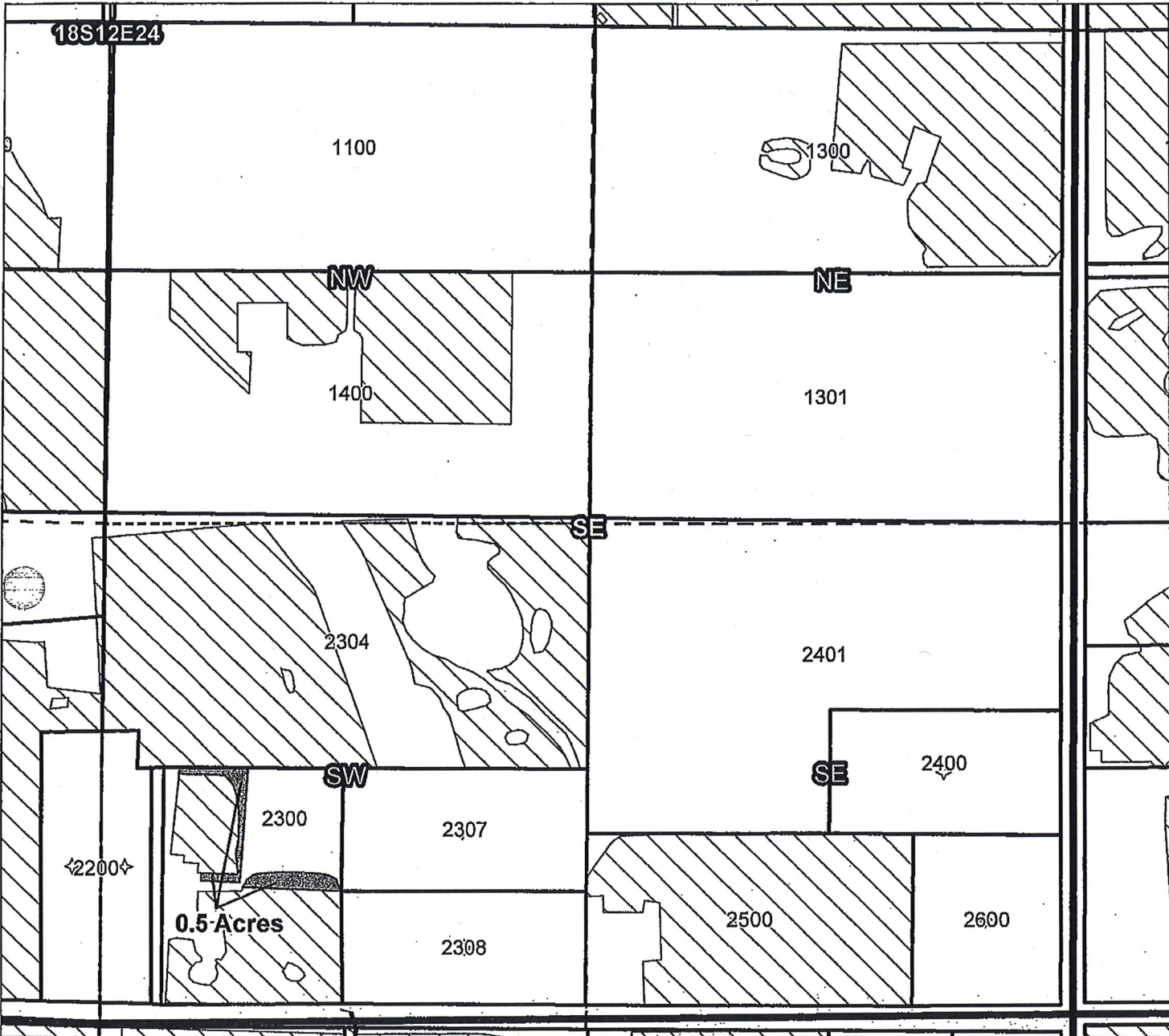
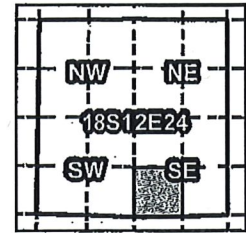


# Arnold Irrigation District

## 2015 District Transfer T-12251 Beneficial Use Map

Certificates: 74197 (IR)

Winger, Richard



Taxlot 02300, 18S12E24SWSE: 0.5 BU, 4.0 Acres Total

Received by OWRD

MAR 25 2019

Salem, OR

- Canals
- Taxlots
- Transfer
- Primary Water Right
- Pond Maintenance Right
- Quitclaim



1 inch = 400 feet

Prepared by FireWhat Inc. | December 2015



## CLAIM OF BENEFICIAL USE Site Report

Transfer Number: T - 12251 District Internal Notice #: 7-2015-002-N

User Name: Wininger, Richard (At time of transfer was Barrett, James & Kathryn)

Place of Use:

USE	POD #	TWP	RNG	SEC	QQ	DLC	GOV'T LOT	TAX LOT	ACRES
IRR	1	18	12	24	SWSE			2300	0.50

**District Conveyance System:**

Description of Delivery System: Estes Lateral is a sub-lot of the Mack Canal then delivered to a proportional weir Box.

Headgate: 1902 Canal: ESTES (24" weir)

**Beneficial Use:**

Description of Beneficial Use: Grass hay

Method Used to Apply Water: pressurized sprinkler lines pumped from pond.

Method Used to Calculate Beneficial Use: Field Inspection, GIS mapping and pictures

User Interviewed:  Yes  No

Beneficial Use Made as Authorized:  Yes  No

Description of Beneficial Use if Less than Authorized:

Inspected By: [Signature]

Date: 9/18/17 Received by OWRD

MAR 25 2019

**Instructions:** Attach and label the corresponding final proof map.

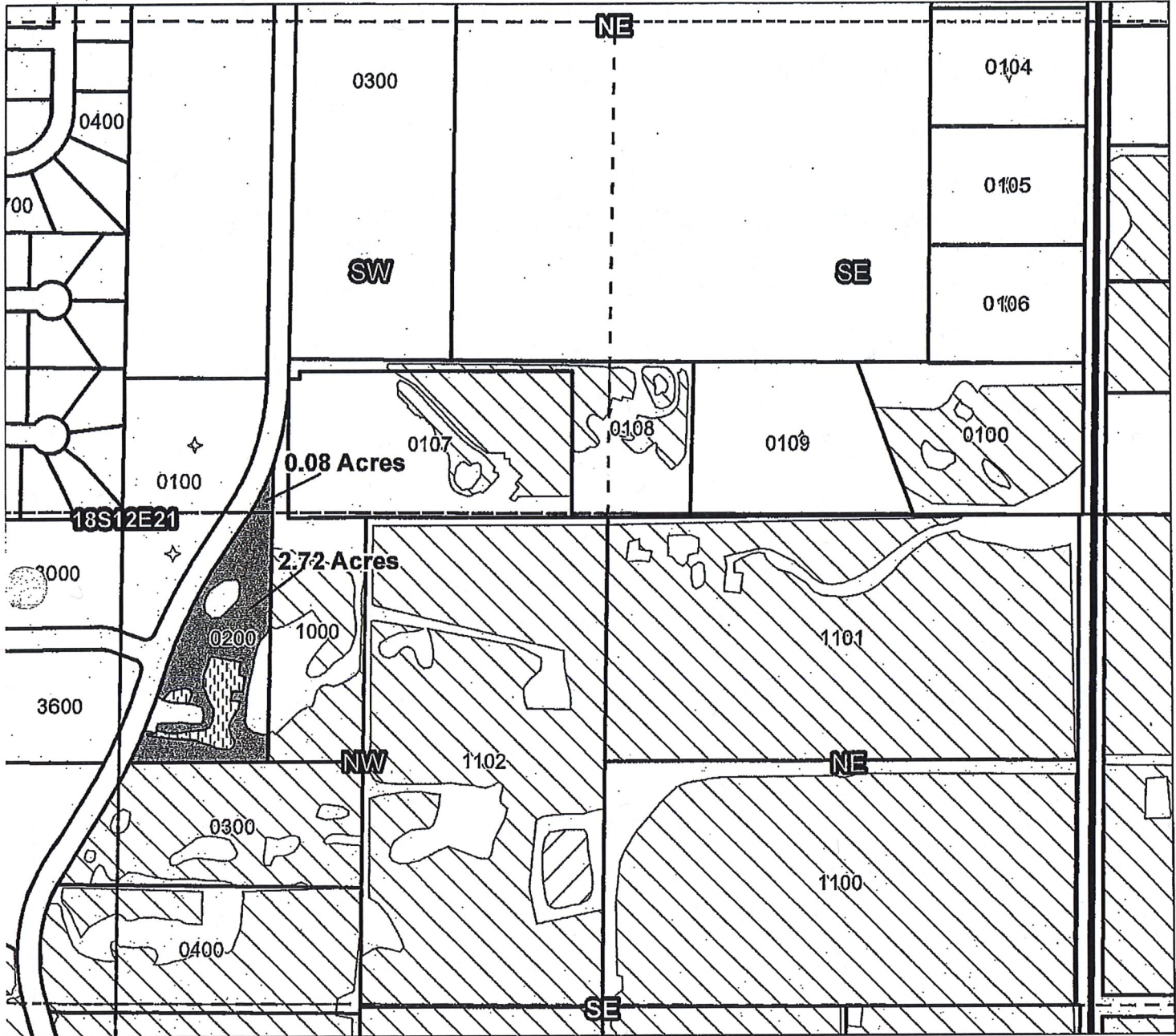
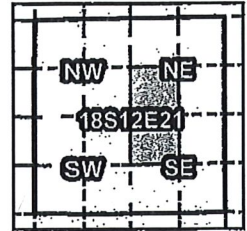
Salem, OR

# Arnold Irrigation District

2015 District Transfer T-12251 Beneficial Use Map

Certificates: 74197 (IR)

Burnett, Ashlee, Current owners: JONES, Damon & Jennifer



Taxlot 0200, 18S12E21SWNE: 0.08 cu, 0.08 Acres Total  
 Taxlot 0200, 18S12E21NWSE: 2.72 cu, 2.72 Acres Total

Received by OWRD

MAR 25 2019

Salem, OR

- Canals
- Taxlots
- Transfer
- Primary Water Right
- Pond Maintenance Right
- Quitclaim (remains)



1 inch = 400 feet

Prepared by FireWhat Inc. | December 2015



**CLAIM OF BENEFICIAL USE  
Site Report**

Transfer Number: T - 12251 District Internal Notice #: T-2015-003

User Name: BURNETT, Ashlee (Current owner: JONES, Damon & Jennifer)

Place of Use:

USE	POD #	TWP	RNG	SEC	QQ	DLC	GOV'T LOT	TAX LOT	ACRES
IRR	1	18	12	21	SWNE			200	0.08
IRR	1	18	12	21	NWSE			200	2.72

**District Conveyance System:**

Description of Delivery System: Head gate 18" weir on Arnold Canal delivered to shared pond with pump.

Headgate: 34710 (Ø6) Canal: MAIN

**Beneficial Use:**

Description of Beneficial Use: Grass

Method Used to Apply Water: pressurized sprinklers via shared pond.

Method Used to Calculate Beneficial Use: Field Inspection, Mapping, pictures.

User Interviewed:  Yes  No

Beneficial Use Made as Authorized:  Yes  No

Description of Beneficial Use if Less than Authorized:

---



---



---

Inspected By:  Date: 10/10/18

Received by OWRD

**Instructions:** Attach and label the corresponding final proof map.

MAR 25 2019

Salem, OR

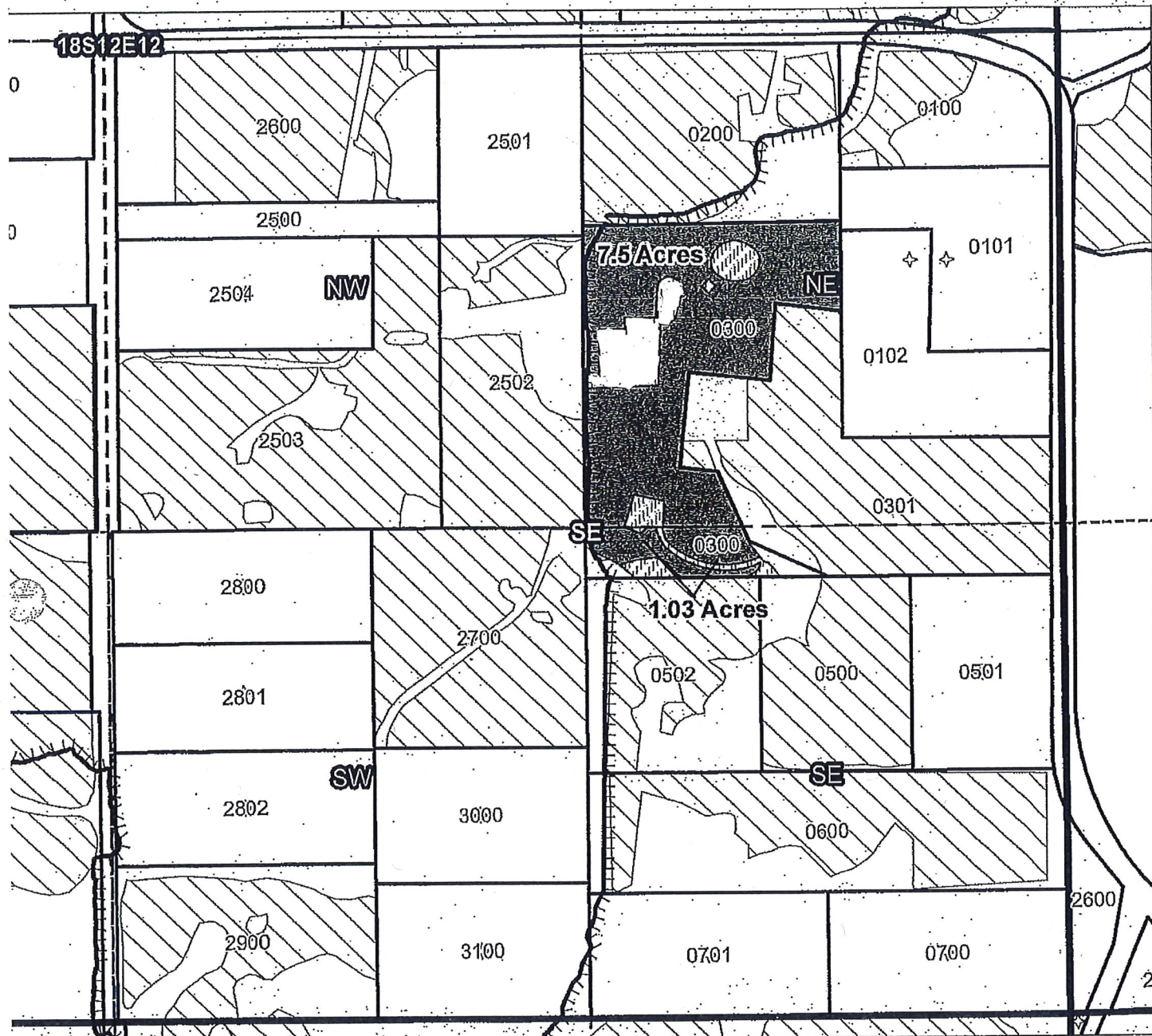
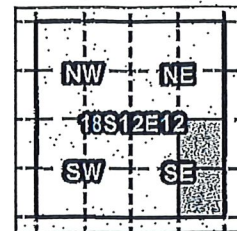


# Arnold Irrigation District

2015 District Transfer T-1225 Beneficial Use Map

Certificates: 74197 (IR)

Crye, Robert & Jennifer



Parcel 300, 18S12E12NESE: 7.5 CBU, 7.5 Acres Total + .88 Quitclaimed  
 Parcel 300, 18S12E12SESE: 1.03 CBU, 1.03 Acres Total + .62 Quitclaimed

Received by OWRD

MAR 25 2019

Salem, OR

- Canals
- Taxlots
- Transfer
- Primary Water Right
- Pond Maintenance Right
- Quitclaim 1.5 AC  
(.88 NE SE)  
(.62 SE SE)

Inch = 400 feet

Prepared by FireWhat Inc. | December 2015

## CLAIM OF BENEFICIAL USE Site Report

Transfer Number: T - 12251 District Internal Notice #: T-2015-003

User Name: DILLON, Larry & Jennifer (CURRENT OWNER: CRYE, Robert & Jennifer)

**Place of Use:**

USE	POD #	TWP	RNG	SEC	QQ	DLC	GOV'T LOT	TAX LOT	ACRES
IRR	1	18	12	12	NESE			300	7.50
IRR	1	18	12	12	SESE			300	1.03

**District Conveyance System:**

Description of Delivery System: Head gate 18" weir on Rastovich Lateral delivard to pond with pump.

Headgate: 3127 Canal: RASTOVICH

**Beneficial Use:**

Description of Beneficial Use: Pasture Grass

Method Used to Apply Water: Pressurized hand lines from pump in pond.

Method Used to Calculate Beneficial Use: Field Inspection, Mapping, Pictures.

User Interviewed: ( ) Yes (  ) No

Beneficial Use Made as Authorized: (  ) Yes ( ) No

Description of Beneficial Use if Less than Authorized:

Inspected By: [Signature] Date: 9/21/18

Received by OWRD

**Instructions:** Attach and label the corresponding final proof map.

MAR 25 2019