



State of Oregon  
 Water Resources Department  
 725 Summer Street NE, Suite A  
 Salem, Oregon 97301-1266  
 (503) 986-0900

# Application for Permit Amendment

## Part 1 of 5 – Minimum Requirements Checklist

**This permit amendment application will be returned if Parts 1 through 5 and all required attachments are not completed and included.**  
 For questions, please call (503) 986-0900, and ask for Transfer Section.

Check all items included with this application. (N/A = Not Applicable)

- Part 1 – Completed Minimum Requirements Checklist.
- Part 2 – Completed Application Map Checklist.
- Part 3 – Application Fee, payable by check to the Oregon Water Resources Department, and completed Fee Worksheet, page 3. Try the new online fee calculator at: [http://apps.wrd.state.or.us/apps/misc/wrd\\_fee\\_calculator](http://apps.wrd.state.or.us/apps/misc/wrd_fee_calculator). If you have questions, call Customer Service at (503) 986-0801.
- Part 4 – Completed Applicant Information and Signature.
- Part 5 – Information about Permits to be Amended: **Number of permits to be amended: 1**  
**List the Permits here: S-51017**  
 Please include a separate Part 5 for each permit. (See instructions on page 6)
- Completed Permit Amendment Application Map (Does not have to be prepared by a Certified Water Right Examiner).
- N/A Request for Assignment Form and statutory fee. The request for assignment form has to be completed if the applicant is **not** the permit holder of record and needs to be assigned to the permit; **or** the landowner of the proposed place of use is **not** the permit holder of record and needs to be assigned to the permit (the Request for Assignment Form is available online at <https://www.oregon.gov/OWRD/Forms/Pages/default.aspx>). Assignment is not needed if the applicant is the permit holder of record.
- N/A Affidavit(s) of Consent are required from all permit holder(s) of record if the permit is not assigned to the applicant **or** other permit holders of record that are not listed as applicants.
- N/A Oregon Water Resources Department's Land Use Information Form with approval and signature (or signed land use form receipt stub) from each local land use authority in which water is to be diverted, conveyed, and/or used. Not required if water is to be diverted, conveyed, and/or used only on federal lands or if **all** of the following apply: a) a change in place of use only, b) no structural changes, c) the use of water is for irrigation only, and d) the use is located within an irrigation district or an exclusive farm use zone. **Land Use Information Form is not required for S-51017 because only the place of use is being changed, no structures will be modified, it is an irrigation right, and the land is zoned for exclusive farm use.**
- N/A Water Well Report/Well Log for changes in point(s) of appropriation (well(s)) or additional point(s) of appropriation.
- N/A Geologist Report for a change from a surface water point of diversion to a ground water point of appropriation (well), if the proposed well is more than 500 feet from the surface water source and more than 1000 feet upstream or downstream from the point of diversion. (ORS 540.531(2) or (3)).

(For Staff Use Only)

**WE ARE RETURNING YOUR APPLICATION FOR THE FOLLOWING REASON(S):**

<input type="checkbox"/> Application fee not enclosed/insufficient	<input type="checkbox"/> Map not included or incomplete
<input type="checkbox"/> Land Use Form not enclosed or incomplete	<input type="checkbox"/> Part _____ is incomplete
<input type="checkbox"/> Additional signature(s) required	
Other/Explanation _____	
Staff: _____ 503-986-0 _____	Date: ____/____/____

RECEIVED

FEB 10 2020

OWRD

19367 -

## Part 2 of 5 – Permit Amendment Map Checklist

**Your permit amendment application will be returned if any of the map requirements listed below are not met.**

**Please be sure that the map you submit includes all the items listed below and meets the requirements of OAR 690-380-3100, however, the map does not have to be prepared by a Certified Water Right Examiner. Check all boxes that apply.**

- N/A If **more than three** permits are involved, separate maps for each permit.
- Permanent quality printed with dark ink on good quality paper.
- The size of the map can be 8½ x 11 inches, 8½ x 14 inches, 11 x 17 inches, or up to 30 x 30 inches. For 30 x 30 inch maps, one extra copy is required. **Per conversations with the Department, the scale is maintained and the final size is 36 x 48 inches.**
- A north arrow, a legend, and scale.
- The scale of the map must be: 1 inch = 400 feet, 1 inch = 1,320 feet, the scale of the county assessor map if the scale is not smaller than 1 inch = 1,320 feet, or a scale that has been pre-approved by the Department.
- Township, Range, Section, ¼ ¼, DLC, Government Lot, and other recognized public land survey lines.
- Tax lot boundaries (property lines) are required. Tax lot numbers are recommended.
- Major physical features including rivers and creeks showing direction of flow, lakes and reservoirs, roads, and railroads.
- Major water delivery system features from the point(s) of diversion/appropriation such as main pipelines, canals, and ditches.
- Existing place of use that includes separate hachuring for each water use permit, priority date, and use including number of acres in each quarter-quarter section, government lot, or in each quarter-quarter section as projected within government lots, donation land claims, or other recognized public land survey subdivisions. If less than the entirety of the permit is being changed, a separate hachuring is needed for the portion of the permit left unchanged.
- N/A If you are proposing a change in place of use, show the proposed place of use with hachuring that includes separate hachuring for each permit, priority date, and use including number of acres in each quarter-quarter section, government lot, or in each quarter-quarter section as projected within government lots, donation land claims, or other recognized public land survey subdivisions.
- Existing point(s) of diversion or well(s) with distance and bearing or coordinates from a recognized survey corner. This information can be found in your water use permit.
- N/A If you are proposing a change in point(s) of diversion or well(s), show the proposed location and label it clearly with distance and bearing or coordinates. If GPS coordinates are used, latitude-longitude coordinates may be expressed as either degrees-minutes-seconds with at least one digit after the decimal (example – 42°32'15.5") or degrees-decimal with five or more digits after the decimal (example – 42.53764°).

RECEIVED

FEB 10 2020

13367 - TACS OWRD =

**Part 3 of 5 – Fee Worksheet**

FEE WORKSHEET for PERMIT AMENDMENT			
1	Base Fee (includes one type of change to one permit for up to 1 cfs)	1	\$1,160
2	Types of change proposed: <input checked="" type="checkbox"/> Place of Use <input type="checkbox"/> Point of Diversion/Appropriation Number of above boxes checked = <u>1 (2a)</u> Subtract 1 from the number in line 2a = <u>0 (2b)</u> <i>If only one change, this will be 0</i> Multiply line 2b by \$930 and enter » » » » » » » » » » » » » » » »	2	\$0
3	Number of permits included in Permit Amendment <u>1 (3a)</u> Subtract 1 from the number in 3a: <u>0 (3b)</u> <i>If only one permit this will be 0</i> Multiply line 3b by \$520 and enter » » » » » » » » » » » » » » » »	3	\$0
4	Do you propose to add or change a well, or change from a surface water POD to a well? <input checked="" type="checkbox"/> No: enter 0 » <input type="checkbox"/> Yes: enter \$410 »	4	\$0
5	Do you propose to change the place of use? <input type="checkbox"/> No: enter 0 on line 5 » <input checked="" type="checkbox"/> Yes: enter the cfs for the portions of the permits to be amended (see example below*): <u>7.37 (5a)</u> Subtract 1.0 from the number in 5a above: <u>6.37 (5b)</u> If 5b is 0, enter 0 on line 5 » If 5b is greater than 0, round up to the nearest whole number: <u>7 (5c)</u> and multiply 5c by \$350, then enter on line 5 » » » » » » » » » »	5	\$2,450
6	Add entries on lines 1 through 5 above » » » » » » » » » » Subtotal:	6	\$3,610
7	Is this permit amendment: <input type="checkbox"/> necessary to complete a project funded by the Oregon Watershed Enhancement Board (OWEB) under ORS 541.932? <input type="checkbox"/> endorsed in writing by ODFW as a change that will result in a net benefit to fish and wildlife habitat? If one or more boxes is checked, multiply line 6 by 0.5 and enter on line 7 » If no box is applicable, enter 0 on line 7 »	7	0
8	Subtract line 7 from line 6 » » » » » » » » » » <b>Permit Amendment Fee:</b>	8	<b>\$3,610</b>

\*Example for Line 5a calculation to transfer 45.0 acres of Primary Permit S-12345 (total 1.25 cfs for 100 acres) and 45.0 acres of Supplemental Permit S-87654 (1/80 cfs per acre) on the same land:

- For irrigation calculate cfs for each permit involved as follows:
  - Divide total authorized cfs by total acres in the permit (for S-12345,  $1.25 \text{ cfs} \div 100 \text{ ac}$ ); then multiply by the number of acres to be changed to get the application cfs ( $x 45 \text{ ac} = 0.56 \text{ cfs}$ ).
  - If the water right permit does not list total cfs, but identifies the allowable use as 1/40 or 1/80 of a cfs per acre; multiply number of acres proposed for change by either 0.025 (1/40) or 0.0125 (1/80). (For S-87654,  $45.0 \text{ ac} \times 0.0125 \text{ cfs/ac} = 0.56 \text{ cfs}$ )
- Add cfs for the portions of permits on all the land included in the application; however **do not count cfs for supplemental permits on acreage for which you have already calculated the cfs fee for the primary permit on the same land.** The fee should be assessed only once for each “on the ground” acre included in the application. (In this example, blank 5a would be only 0.56 cfs, since both permits serve the same 45.0 acres. Blank 5b would be 0 and Line 5 would then also become 0).

**RECEIVED**  
**1336 FEB 10 2020**  
**OWRD**

## Part 4 of 5 – Applicant Information and Signature

### Applicant Information

APPLICANT/BUSINESS NAME <b>Madison Ranches, Inc.</b>			PHONE NO. <b>541-376-8107</b>	ADDITIONAL CONTACT NO.
ADDRESS <b>29299 Madison Rd</b>			FAX NO.	
CITY <b>Echo</b>	STATE <b>OR</b>	ZIP <b>97826</b>	E-MAIL <b>Jake@MadisonRanches.com</b>	
<b>BY PROVIDING AN E-MAIL ADDRESS, CONSENT IS GIVEN TO RECEIVE ALL CORRESPONDENCE FROM THE DEPARTMENT ELECTRONICALLY. COPIES OF THE FINAL ORDER DOCUMENTS WILL ALSO BE MAILED.</b>				

APPLICANT/BUSINESS NAME <b>AXA Equitable Agrifinance LLC</b>			PHONE NO. <b>319-355-8063</b>	ADDITIONAL CONTACT NO.
ADDRESS <b>6300 C Street SW, MS 3B-CR</b>			FAX NO.	
CITY <b>Cedar Rapids</b>	STATE <b>IA</b>	ZIP <b>52499</b>	E-MAIL <b>AWMARTIN@AEGONUSA.COM</b>	
<b>BY PROVIDING AN E-MAIL ADDRESS, CONSENT IS GIVEN TO RECEIVE ALL CORRESPONDENCE FROM THE DEPARTMENT ELECTRONICALLY. COPIES OF THE FINAL ORDER DOCUMENTS WILL ALSO BE MAILED.</b>				

APPLICANT/BUSINESS NAME <b>AXA Equitable Life Insurance Co</b>			PHONE NO. <b>319-355-8063</b>	ADDITIONAL CONTACT NO.
ADDRESS <b>6300 C Street SW, MS 3B-CR</b>			FAX NO.	
CITY <b>Cedar Rapids</b>	STATE <b>IA</b>	ZIP <b>52499</b>	E-MAIL <b>AWMARTIN@AEGONUSA.COM</b>	
<b>BY PROVIDING AN E-MAIL ADDRESS, CONSENT IS GIVEN TO RECEIVE ALL CORRESPONDENCE FROM THE DEPARTMENT ELECTRONICALLY. COPIES OF THE FINAL ORDER DOCUMENTS WILL ALSO BE MAILED.</b>				

**Agent Information** – The agent is authorized to represent the applicant in all matters relating to this application.

AGENT/BUSINESS NAME <b>Robyn Cook, CWRE - GSI Water Solutions, Inc.</b>			PHONE NO. <b>503-239-8799</b>	ADDITIONAL CONTACT NO.
ADDRESS <b>55 SW Yamhill Street, Suite 300</b>			FAX NO.	
CITY <b>Portland</b>	STATE <b>OR</b>	ZIP <b>97204</b>	E-MAIL <b>rcook@gsiws.com</b>	
<b>BY PROVIDING AN E-MAIL ADDRESS, CONSENT IS GIVEN TO RECEIVE ALL CORRESPONDENCE FROM THE DEPARTMENT ELECTRONICALLY. COPIES OF THE FINAL ORDER DOCUMENTS WILL ALSO BE MAILED.</b>				

Explain in your own words what you propose to accomplish with this permit amendment; and why:  
The purpose of this amendment application is to update the place of use under permit S-51017.

If you need additional space, continue on a separate piece of paper and attach to the application as "Attachment 1".

Check this box if this project is fully or partially funded by the American Recovery and Reinvestment Act. (Federal stimulus dollars)

**Is the applicant the permit holder of record?**  Yes  No

If NO, include either:

- A completed assignment form (with required statutory assignment fee), assigning all or a portion of the permit to the applicant(s), **OR**
- An affidavit of consent from the permit holder(s) of record that gives permission for the applicant to amend the permit.

RECEIVED

FEB 10 2020

QWRD

13367 -

Has the Completion ("C") Date of the permit(s) in this application expired?  Yes  No

If YES, this application will not be accepted by the Department.

If NO, what are the completion dates of the permit(s)? 10/1/2020

- If the permit completion date expires while the Permit Amendment Application is pending, the Department will not approve the Permit Amendment Application until an Extension of Time Application is approved for the permit.
- You may consider using the Reimbursement Authority process to expedite the processing of this Permit Amendment Application if the completion date of the permit expires within 6 months of the date of filing this application.

By my signature below, I confirm that I understand:

- Prior to Department approval of the permit amendment, I may be required to submit payment to the Department for publication of a notice in a newspaper with general circulation in the area where the permit is located, once per week for two consecutive weeks. If more than one qualifying newspaper is available, I suggest publishing the notice in the following newspaper: Hermiston Herald.



I (we) affirm that the information contained in this application is true and accurate.

[Handwritten Signature]  
Applicant Signature

Jake Madison President  
Print Name (and Title if applicable)

1-24-20  
Date

\_\_\_\_\_  
Applicant Signature

\_\_\_\_\_  
Print Name (and Title if applicable)

\_\_\_\_\_  
Date

\_\_\_\_\_  
Applicant Signature

\_\_\_\_\_  
Print Name (and Title if applicable)

\_\_\_\_\_  
Date

RECEIVED  
FEB 10 2020  
OWRD

Has the Completion ("C") Date of the permit(s) in this application expired?  Yes  No


If YES, this application will not be accepted by the Department.

If NO, what are the completion dates of the permit(s)? 10/1/2020

- If the permit completion date expires while the Permit Amendment Application is pending, the Department will not approve the Permit Amendment Application until an Extension of Time Application is approved for the permit.
- You may consider using the Reimbursement Authority process to expedite the processing of this Permit Amendment Application if the completion date of the permit expires within 6 months of the date of filing this application.

By my signature below, I confirm that I understand:

- Prior to Department approval of the permit amendment, I may be required to submit payment to the Department for publication of a notice in a newspaper with general circulation in the area where the permit is located, once per week for two consecutive weeks. If more than one qualifying newspaper is available, I suggest publishing the notice in the following newspaper: Hermiston Herald.



I (we) affirm that the information contained in this application is true and accurate.

Michael Mercure  
Applicant Signature

Applicant Signature

Michael Mercure  
Applicant Signature

Applicant Signature

Applicant Signature

Michael Mercure  
Senior Vice President

Print Name (and Title if applicable)

Michael Mercure  
Investment Officer

Print Name (and Title if applicable)

Print Name (and Title if applicable)

2/5/2020  
Date

Date

2/5/2020  
Date

Date

Date

RECEIVED  
FEB 10 2020  
OWRD

**Check one of the following:**

- The applicant is responsible for completion of change(s). Notices and correspondence should continue to be sent to the applicant.
- The permit holder(s) of record will be responsible for completing the proposed change(s) after the final order is issued. Copies of notices and correspondence should be sent to the permit holder(s) of record.


**Check the appropriate box, if applicable:**

- Check here if any of the permits proposed for amendment are or will be located within or served by an irrigation or other water district.

IRRIGATION DISTRICT NAME <b>Westland Irrigation District</b>	ADDRESS <b>77096 Highway 207</b>	
CITY <b>Echo</b>	STATE <b>OR</b>	ZIP <b>97826</b>

- Check here if water for any of the permits supplied under a water service agreement or other contract for stored water with a federal agency or other entity.

ENTITY NAME	ADDRESS	
CITY	STATE	ZIP



To meet State Land Use Consistency Requirements, you must list all local governments (each county, city, municipal corporation, or tribal government) within whose jurisdiction water will be diverted, conveyed or used.

ENTITY NAME <b>Morrow County</b>	ADDRESS <b>PO Box 40</b>	
CITY <b>Irrigon</b>	STATE <b>OR</b>	ZIP <b>97844</b>

ENTITY NAME <b>Umatilla County</b>	ADDRESS <b>216 SE Fourth Street</b>	
CITY <b>Pendleton</b>	STATE <b>OR</b>	ZIP <b>97801</b>

RECEIVED  
FEB 10 2020  
OWRD

**Part 5 of 5 – Water Use Permit Information**

Please use a separate Part 5 for each permit being changed. See instructions on page 6, to copy and paste additional Part 5s, or to add additional rows to tables within the form.

**PERMIT # S-51017**

**Table 1. Location of Authorized and Proposed Point(s) of Diversion (POD) or Appropriation (POA)**  
(Note: If the POD/POA name is not specified in the permit, assign it a name or number here.)

POD/POA Name or Number	Is this POD/POA Authorized by the permit or is it Proposed?	If POA, OWRD Well Log ID# (or Well ID Tag # L-___)	Twp	Rng	Sec	¼ ¼	Tax Lot, DLC or Gov't Lot	Measured Distances (from a recognized survey corner)
<b>POD 1</b>	<input checked="" type="checkbox"/> Authorized <input type="checkbox"/> Proposed		4 N	25 E	2	NE NW	7	150 ft South and 2,990 ft West from the NE corner of Section 2
<b>POD 2</b>	<input checked="" type="checkbox"/> Authorized <input type="checkbox"/> Proposed		5 N	27 E	13	NW SW	4	2,270 ft North and 940 ft East from the SW corner of Section 13.
<b>POD 3</b>	<input checked="" type="checkbox"/> Authorized <input type="checkbox"/> Proposed		5 N	28 E	10	NE SE		1,960 ft North and 350 ft West from the SE corner of Section 10.

**Check all type(s) of change(s) proposed below (change “CODES” are provided in parentheses):**

- |   |  |
|---|--|
| <input checked="" type="checkbox"/> Place of Use (POU)        | <input type="checkbox"/> Point of Appropriation/Well (POA)             |
| <input type="checkbox"/> Point of Diversion (POD)             | <input type="checkbox"/> Additional Point of Appropriation (APOA)      |
| <input type="checkbox"/> Additional Point of Diversion (APOD) | <input type="checkbox"/> Surface water POD to Ground Water POA (SW/GW) |

**Will all of the proposed changes affect the entire water use permit?**

- Yes Complete only the proposed (“to” lands) section of Table 2 on the next page. Use the “CODES” listed above to describe the proposed changes.
- No Complete all of Table 2 to describe the portion of the permit to be changed.

RECEIVED  
FEB 10 2020  
OWRD

**For a change in place of use:**

**Does the permit holder of record own or control the land TO which the place of use is being moved?**

- Yes  No

If NO, the landowner of the land TO which the place of use is being moved must be assigned to the permit as a permit holder of record by submitting a completed Request for Assignment form and the required statutory fee for an assignment.

**Is the proposed place of use contiguous to the authorized place of use?**  Yes  No

The permitted place of use can be moved only to lands that are contiguous to the authorized place of use **unless** the change to non-contiguous lands is in furtherance of mitigation or conservation efforts undertaken for the purposes of benefiting a species listed as sensitive, threatened, or endangered under ORS 496.171 to 496.192 or the federal Endangered Species Act of 1973 (16 U.S.C. 1531 to 1544), as determined by the listing agency. Contiguous land being either adjacent land or land separated from the land to which a permit is authorized by roads, utility corridors, irrigation ditches or publicly owned rights of way.



Please use and attach additional pages of Table 2 as needed.  
See page 6 for instructions.

Do you have questions about how to fill-out the tables?  
Contact the Department at 503-986-0900 and ask for Transfer Staff.

**Table 2. Description of Changes to Water Use Permit # S-51017**

List the change proposed for the acreage in each 1/4 1/4. If more than one change is proposed, specify the acreage associated with each change. If there is more than one POD/POA involved in the proposed changes, specify the acreage associated with each POD/POA.

AUTHORIZED (the "from" or "off" lands) The listing that appears on the certificate BEFORE PROPOSED CHANGES										PROPOSED (the "to" or "on" lands) The listing as it would appear AFTER PROPOSED CHANGES are made.									
Twp	Rng	Sec	1/4 1/4	Tax Lot	Gvt Lot or DLC	Acres (if applicable)	POD(s) or POA(s) (name or number from Table 1)	Priority Date	Proposed Changes (see "CODES" from previous page)										
Twp	Rng	Sec	1/4 1/4	Tax Lot	Gvt Lot or DLC	Acres (if applicable)	Twp	Rng	Sec	1/4 1/4	Tax Lot	Gvt Lot or DLC	Acres (if applicable)	POD(s) or POA(s) to be used (from Table 1)	Priority Date				
<b>EXAMPLE</b>																			
2	S	9	E	15	NW	100	POD #1 POD #2		2	S	9	E	15	NW	100	1	10.0	POD #5	
"	"	"	"	"	"	"	EXAMPLE		2	S	9	E	15	SW	200		5.0	POD #6	
See Table A.1 for "from lands"										See Table A.2 for "to lands"									
TOTAL ACRES										TOTAL ACRES									
2136.2										2136.2									


Additional remarks: The total revised place of use is presented in Table A.3.

RECEIVED  
FEB 10 2020  
OWRD

13367 - 111

Are there other water rights certificates, water use permits or ground water registrations associated with the "from" or "to" lands?  Yes  No

If YES, list the other certificate, permit, or ground water registration numbers: S-54675; G-17354

 If the permit(s) are for irrigation or supplemental irrigation use, other water rights existing on the same land for irrigation that are subject to transfer must either change concurrently or be cancelled. Any change to a water right certificate or ground water registration must be filed separately in a water right transfer application or ground water registration modification application, respectively.

**For a change in point(s) of appropriation (well(s)) or additional point(s) of appropriation:**

- Well log(s) are attached for each authorized and proposed well(s) that are clearly labeled and associated with the corresponding well(s) in Table 1 above and on the accompanying application map. (Tip: You may search for well logs on the Department's web page at: [http://apps.wrd.state.or.us/apps/gw/well\\_log/Default.aspx](http://apps.wrd.state.or.us/apps/gw/well_log/Default.aspx))

**AND/OR**

- Describe the construction of the authorized and proposed well(s) in Table 3 for any wells that do not have a well log. For *proposed wells not yet constructed or built*, provide "a best estimate" for each requested information element in the table. The Department recommends you consult a licensed well driller, geologist, or certified water right examiner to assist with assembling the information necessary to complete Table 3.

**Table 3. Construction of Point(s) of Appropriation**

Any well(s) in this listing must be clearly tied to corresponding well(s) described in Table 1 and shown on the accompanying application map. Failure to provide the information will delay the processing of your transfer application until it is received. The information is necessary for the department to assess whether the proposed well(s) will access the same source aquifer as the authorized point(s) of appropriation (POA). The Department is prohibited by law from approving POA changes that do not access the same source aquifer.

Proposed or Authorized POA Name or Number	Is well already built? (Yes or No)	If an existing well, OWRD Well ID Tag No. L-_____	Total well depth	Casing Diameter	Casing Intervals (feet)	Seal depth(s) (intervals)	Perforated or screened intervals (in feet)	Static water level of completed well (in feet)	Source aquifer (sand, gravel, basalt, etc.)	Well - specific rate (cfs or gpm). If less than full rate of water right

**RECEIVED**  
**FEB 10 2020**  
**OWRD**

**13367 - 1111**

**ATTACHMENT A**  
**WATER RIGHT INFORMATION**

RECEIVED  
FEB 10 2020  
OWRD

13367 - =

STATE OF OREGON

COUNTY OF MORROW

PERMIT TO APPROPRIATE THE PUBLIC WATERS

RECEIVED  
FEB 10 2020  
OWRD

THIS PERMIT IS HEREBY ISSUED TO

KENT R. AND SHANNON K. MADISON  
HCR 70, BOX 301  
ECHO, OREGON 97826

503-376-8347

to use the waters of COLUMBIA RIVER, a tributary of PACIFIC OCEAN, for IRRIGATION OF 7597.9 ACRES AND SUPPLEMENTAL IRRIGATION OF 2047.3 ACRES.

This Permit is issued approving Application 70272. The date of priority is APRIL 2, 1990. The use is limited to not more than 33.42 CUBIC FEET PER SECOND, or its equivalent in case of rotation, measured at the point of diversion from the source.

The point of diversion is located as follows:

LOT 7 (NE 1/4 NW 1/4), SECTION 2, T 4 N, R 25 E, W.M.; 150 FEET SOUTH AND 2990 FEET WEST FROM NE CORNER, SECTION 2.

The amount of water used for irrigation, together with the amount secured under any other right existing for the same lands, shall be limited to ONE-FORTIETH of one cubic foot per second per acre, or its equivalent for each acre irrigated and shall be further limited to a diversion of not to exceed 4.5 acre-feet per acre for each acre irrigated during the period from March 1 to November 1 each year. It is further limited to a diversion of not to exceed 1.5 acre-feet per acre irrigated during the period from November 2 to the end of February, provided the use of water shall not exceed 4.5 acre-feet for each acre irrigated in any one year. The quantity of water allowed herein, together with any other existing right from this point of diversion shall not exceed the current capacity of the diversion system.

The use allowed herein may be made any time when water can be put to beneficial use by irrigation, either for immediate crop growth or for forecast requirements to raise the soil moisture to field capacity in the soil profile to be utilized by plant growth in the subsequent growing season.

In the interest of conserving limited ground water and Butter Creek water supplies, the use of waters described as supplemental irrigation may be exercised at times when water is available at the primary source, provided the total quantity diverted from all sources of supply does not exceed the limitation allowed herein. Lands listed as being supplemental irrigation may be considered as primary irrigation if at time of final proof it is determined no primary right exists for these lands.

The use shall conform to such reasonable rotation system as may be ordered by the proper state officer.

A description of the proposed place of use under this Permit is as follows:

*T-9672 ARO Temp V.60 p.509*

*T-8857A POU 100*

NE 1/4 NW 1/4  
NW 1/4 NW 1/4

PRIMARY

6.0 ACRES

SECTION 1

TOWNSHIP 2 NORTH, RANGE 27 EAST, W.M.

SUPPLEMENTAL

40.0 ACRES

34.0 ACRES

AMENDED by special order

V. 54 pg. 49

*Limit modification  
change to priority  
V 49 p. 509*

Application 70272

Water Resources Department

PERMIT 51017

*T 9540 AMENDED V 59 p 20*

*T-142 T 306*



February 7, 2020

Oregon Water Resources Department  
Attn: Water Right Permit Amendments  
725 Summer Street NE, Suite A  
Salem, OR 97301-1266

Re: Permit Amendment Application  
Permit S-51017 – Madison Ranches, Inc.

Enclosed is an application requesting a permit amendment for S-51017. The purpose of the amendment application is to update the place of use. During the process of developing the map for this permit amendment application, it became apparent that the PLSS grid provided by the Bureau of Land Management (BLM) is different than the grid that the original permit references. After conversations with the Department, we are providing three sets of maps (Attachment B) for the permit amendment application. For clarity, primary irrigation and supplementary irrigation are shown on separate maps. The first map set shows the change in place of use (from, to, and remaining lands) on the original PLSS grid. The second map set shows the change in place of use (from, to, and remaining lands) on the updated BLM PLSS grid. The third map set shows the amended place of use on the new grid (to and remaining lands). The acres associated with each quarter-quarter are provided in tables (Attachment C).

Land Use Information Forms are not required for the amendment application because the change is only to the place of use, no structures will be modified, the right is for irrigation, and the land is zoned for exclusive farm use.

Please note: the address for two of the Permit holders (AXA Equitable Agrifinance LLC and AXA Equitable Life Insurance Co) has been updated to reflect the current mailing address for these entities.

If you have any questions, please call me at 503-239-8799 ext. 130.

Sincerely,

A handwritten signature in blue ink, appearing to read "Robyn Cook".

Robyn Cook, RG, CWRE  
Hydrogeologist  
GSI Water Solutions, Inc.

Attachments: Permit Amendment Application for S-51017  
Check in the amount of \$3,610

RECEIVED  
FEB 10 2020  
OWRD

13367 -

NE 1/4 NE 1/4 8.0 ACRES  
SW 1/4 NE 1/4 22.0 ACRES  
SE 1/4 NE 1/4 38.0 ACRES  
SE 1/4 NW 1/4 3.0 ACRES  
NE 1/4 SW 1/4 38.0 ACRES  
NW 1/4 SW 1/4 30.0 ACRES  
SW 1/4 SW 1/4 40.0 ACRES  
SE 1/4 SW 1/4 40.0 ACRES  
NE 1/4 SE 1/4 40.0 ACRES  
NW 1/4 SE 1/4 40.0 ACRES  
SW 1/4 SE 1/4 40.0 ACRES  
SE 1/4 SE 1/4 40.0 ACRES  
SECTION 1

SE 1/4 SW 1/4 30.0 ACRES  
SW 1/4 SE 1/4 40.0 ACRES  
SECTION 2

NE 1/4 NE 1/4 40.0 ACRES  
NW 1/4 NE 1/4 40.0 ACRES  
SW 1/4 NE 1/4 40.0 ACRES  
SE 1/4 NE 1/4 40.0 ACRES  
NE 1/4 NW 1/4 40.0 ACRES  
NW 1/4 NW 1/4 40.0 ACRES  
SW 1/4 NW 1/4 40.0 ACRES  
SE 1/4 NW 1/4 40.0 ACRES  
NE 1/4 SW 1/4 40.0 ACRES  
NW 1/4 SW 1/4 40.0 ACRES  
SW 1/4 SW 1/4 40.0 ACRES  
SE 1/4 SW 1/4 40.0 ACRES  
NE 1/4 SE 1/4 40.0 ACRES  
NW 1/4 SE 1/4 40.0 ACRES  
SW 1/4 SE 1/4 40.0 ACRES  
SE 1/4 SE 1/4 40.0 ACRES  
SECTION 11

NE 1/4 NE 1/4 40.0 ACRES  
NW 1/4 NE 1/4 40.0 ACRES  
SW 1/4 NE 1/4 40.0 ACRES  
SE 1/4 NE 1/4 40.0 ACRES  
NE 1/4 NW 1/4 40.0 ACRES  
NW 1/4 NW 1/4 40.0 ACRES  
SW 1/4 NW 1/4 40.0 ACRES  
SE 1/4 NW 1/4 40.0 ACRES  
NE 1/4 SW 1/4 40.0 ACRES  
NW 1/4 SW 1/4 40.0 ACRES  
SW 1/4 SW 1/4 40.0 ACRES  
SE 1/4 SW 1/4 40.0 ACRES  
NE 1/4 SE 1/4 40.0 ACRES  
NW 1/4 SE 1/4 40.0 ACRES  
SECTION 12

NE 1/4 NE 1/4 40.0 ACRES  
NW 1/4 NE 1/4 40.0 ACRES  
SW 1/4 NE 1/4 40.0 ACRES  
SE 1/4 NE 1/4 40.0 ACRES  
NE 1/4 NW 1/4 40.0 ACRES  
NW 1/4 NW 1/4 40.0 ACRES  
SW 1/4 NW 1/4 40.0 ACRES  
SE 1/4 NW 1/4 40.0 ACRES  
NE 1/4 SW 1/4 30.0 ACRES  
NW 1/4 SW 1/4 40.0 ACRES  
SW 1/4 SW 1/4 40.0 ACRES  
NE 1/4 SE 1/4 40.0 ACRES  
NW 1/4 SE 1/4 40.0 ACRES  
SW 1/4 SE 1/4 40.0 ACRES  
SE 1/4 SE 1/4 40.0 ACRES  
SECTION 13

RECEIVED  
FEB 10 2020  
OWRD

NE 1/4 NE 1/4 40.0 ACRES  
NW 1/4 NE 1/4 40.0 ACRES  
SW 1/4 NE 1/4 40.0 ACRES  
SE 1/4 NE 1/4 40.0 ACRES  
NE 1/4 NW 1/4 40.0 ACRES  
NW 1/4 NW 1/4 40.0 ACRES  
SW 1/4 NW 1/4 40.0 ACRES  
SE 1/4 NW 1/4 40.0 ACRES  
NE 1/4 SW 1/4 40.0 ACRES  
NW 1/4 SW 1/4 40.0 ACRES  
SE 1/4 SW 1/4 40.0 ACRES  
NE 1/4 SE 1/4 40.0 ACRES  
NW 1/4 SE 1/4 40.0 ACRES  
SE 1/4 SE 1/4 40.0 ACRES  
SECTION 14

NE 1/4 NW 1/4 40.0 ACRES  
NW 1/4 NW 1/4 40.0 ACRES  
SW 1/4 NW 1/4 40.0 ACRES  
SE 1/4 NW 1/4 40.0 ACRES  
SECTION 15

NE 1/4 NE 1/4 40.0 ACRES  
NW 1/4 NE 1/4 40.0 ACRES  
SW 1/4 NE 1/4 40.0 ACRES  
SE 1/4 NE 1/4 40.0 ACRES  
NE 1/4 NW 1/4 40.0 ACRES  
NW 1/4 NW 1/4 40.0 ACRES  
SW 1/4 NW 1/4 40.0 ACRES  
SE 1/4 NW 1/4 40.0 ACRES  
NE 1/4 SW 1/4 40.0 ACRES  
NW 1/4 SW 1/4 40.0 ACRES  
SW 1/4 SW 1/4 40.0 ACRES  
SE 1/4 SW 1/4 40.0 ACRES  
NE 1/4 SE 1/4 40.0 ACRES  
NW 1/4 SE 1/4 40.0 ACRES  
SW 1/4 SE 1/4 40.0 ACRES  
SE 1/4 SE 1/4 40.0 ACRES  
SECTION 16

NE 1/4 NE 1/4 40.0 ACRES  
NW 1/4 NE 1/4 40.0 ACRES  
SW 1/4 NE 1/4 40.0 ACRES  
SE 1/4 NE 1/4 40.0 ACRES  
NE 1/4 NW 1/4 40.0 ACRES  
SE 1/4 NW 1/4 40.0 ACRES  
NE 1/4 SW 1/4 40.0 ACRES  
SW 1/4 SW 1/4 40.0 ACRES  
SE 1/4 SW 1/4 40.0 ACRES  
NE 1/4 SE 1/4 40.0 ACRES  
NW 1/4 SE 1/4 40.0 ACRES  
SW 1/4 SE 1/4 40.0 ACRES  
SE 1/4 SE 1/4 40.0 ACRES  
SECTION 23

RECEIVED  
FEB 10 2020  
OWRD

NE 1/4 NE 1/4	40.0 ACRES	
NW 1/4 NE 1/4	40.0 ACRES	
SW 1/4 NE 1/4	37.0 ACRES	3.0 ACRES
SE 1/4 NE 1/4	32.9 ACRES	7.1 ACRES
NE 1/4 SE 1/4		40.0 ACRES
NW 1/4 SE 1/4		40.0 ACRES
SW 1/4 SE 1/4		40.0 ACRES
SE 1/4 SE 1/4		40.0 ACRES

SECTION 24

NE 1/4 NE 1/4		40.0 ACRES
NW 1/4 NE 1/4		40.0 ACRES
SW 1/4 NE 1/4	18.4 ACRES	21.6 ACRES
SE 1/4 NE 1/4	19.6 ACRES	20.4 ACRES
NE 1/4 NW 1/4	3.8 ACRES	36.2 ACRES
NW 1/4 NW 1/4	37.3 ACRES	2.7 ACRES
SW 1/4 NW 1/4	37.6 ACRES	2.4 ACRES
SE 1/4 NW 1/4	5.4 ACRES	34.6 ACRES
NE 1/4 SW 1/4	40.0 ACRES	
NW 1/4 SW 1/4	40.0 ACRES	
SW 1/4 SW 1/4	40.0 ACRES	
SE 1/4 SW 1/4	40.0 ACRES	
NE 1/4 SE 1/4	2.0 ACRES	38.0 ACRES
NW 1/4 SE 1/4	34.0 ACRES	6.0 ACRES
SW 1/4 SE 1/4	14.0 ACRES	26.0 ACRES
SE 1/4 SE 1/4		40.0 ACRES

SECTION 25

NE 1/4 NE 1/4	40.0 ACRES
NW 1/4 NE 1/4	40.0 ACRES
SW 1/4 NE 1/4	40.0 ACRES
SE 1/4 NE 1/4	40.0 ACRES
NE 1/4 NW 1/4	40.0 ACRES
NW 1/4 NW 1/4	40.0 ACRES
SW 1/4 NW 1/4	40.0 ACRES
SE 1/4 NW 1/4	40.0 ACRES
NE 1/4 SW 1/4	40.0 ACRES
NW 1/4 SW 1/4	40.0 ACRES
SW 1/4 SW 1/4	40.0 ACRES
SE 1/4 SW 1/4	40.0 ACRES
NE 1/4 SE 1/4	40.0 ACRES
NW 1/4 SE 1/4	40.0 ACRES
SW 1/4 SE 1/4	40.0 ACRES
SE 1/4 SE 1/4	40.0 ACRES

SECTION 26

NE 1/4 NE 1/4	40.0 ACRES
NW 1/4 NE 1/4	40.0 ACRES
SW 1/4 NE 1/4	40.0 ACRES
SE 1/4 NE 1/4	40.0 ACRES
NE 1/4 NW 1/4	40.0 ACRES
NW 1/4 NW 1/4	40.0 ACRES
SW 1/4 NW 1/4	40.0 ACRES
SE 1/4 NW 1/4	40.0 ACRES
NE 1/4 SW 1/4	40.0 ACRES
NW 1/4 SW 1/4	40.0 ACRES
NE 1/4 SE 1/4	40.0 ACRES
NW 1/4 SE 1/4	40.0 ACRES
SW 1/4 SE 1/4	40.0 ACRES
SE 1/4 SE 1/4	40.0 ACRES

SECTION 34

RECEIVED  
FEB 10 2020  
OWRD

13367 -



NE 1/4 NW 1/4 40.0 ACRES  
 NW 1/4 NW 1/4 40.0 ACRES  
 SW 1/4 NW 1/4 40.0 ACRES  
 SE 1/4 NW 1/4 40.0 ACRES  
 SECTION 35

NE 1/4 NE 1/4 40.0 ACRES  
 NW 1/4 NE 1/4 40.0 ACRES  
 SW 1/4 NE 1/4 40.0 ACRES  
 SE 1/4 NE 1/4 40.0 ACRES  
 NE 1/4 NW 1/4 30.0 ACRES 10.0 ACRES  
 NW 1/4 NW 1/4 40.0 ACRES  
 SW 1/4 NW 1/4 36.0 ACRES 4.0 ACRES  
 SE 1/4 NW 1/4 40.0 ACRES  
 NE 1/4 SW 1/4 40.0 ACRES  
 NW 1/4 SW 1/4 26.0 ACRES 14.0 ACRES  
 SW 1/4 SW 1/4 19.0 ACRES 21.0 ACRES  
 SE 1/4 SW 1/4 40.0 ACRES  
 NE 1/4 SE 1/4 40.0 ACRES  
 NW 1/4 SE 1/4 40.0 ACRES  
 SW 1/4 SE 1/4 40.0 ACRES  
 SE 1/4 SE 1/4 4.0 ACRES 36.0 ACRES

SECTION 36

TOWNSHIP 3 NORTH, RANGE 27 EAST, W.M.

NE 1/4 NW 1/4 40.4 ACRES  
 NW 1/4 NW 1/4 32.0 ACRES  
 SW 1/4 NW 1/4 32.3 ACRES  
 SE 1/4 NW 1/4 40.0 ACRES  
 NE 1/4 SW 1/4 40.0 ACRES  
 NW 1/4 SW 1/4 32.5 ACRES  
 SW 1/4 SW 1/4 32.7 ACRES  
 SE 1/4 SW 1/4 40.0 ACRES  
 SECTION 6

NE 1/4 NW 1/4 40.0 ACRES  
 NW 1/4 NW 1/4 33.0 ACRES  
 SW 1/4 NW 1/4 33.3 ACRES  
 SE 1/4 NW 1/4 40.0 ACRES  
 NE 1/4 SW 1/4 40.0 ACRES  
 NW 1/4 SW 1/4 33.8 ACRES  
 SW 1/4 SW 1/4 34.3 ACRES  
 SE 1/4 SW 1/4 40.0 ACRES  
 SECTION 7

SW 1/4 NE 1/4 3.0 ACRES  
 SE 1/4 NW 1/4 37.0 ACRES  
 NE 1/4 SW 1/4 25.0 ACRES  
 NW 1/4 SW 1/4 40.0 ACRES  
 SW 1/4 SW 1/4 40.0 ACRES  
 SE 1/4 SW 1/4 12.0 ACRES  
 SECTION 17

SE 1/4 NE 1/4 40.0 ACRES  
 NE 1/4 NW 1/4 40.0 ACRES  
 NW 1/4 NW 1/4 35.3 ACRES  
 SW 1/4 NW 1/4 34.8 ACRES  
 SE 1/4 NW 1/4 38.0 ACRES  
 NE 1/4 SW 1/4 20.0 ACRES  
 NW 1/4 SW 1/4 40.0 ACRES  
 SW 1/4 SW 1/4 35.2 ACRES  
 SE 1/4 SW 1/4 28.5 ACRES 11.5 ACRES  
 NE 1/4 SE 1/4 4.0 ACRES 36.0 ACRES  
 SW 1/4 SE 1/4 40.0 ACRES  
 SE 1/4 SE 1/4 40.0 ACRES  
 SECTION 18

RECEIVED  
 FEB 10 2020  
 OWRD

NE 1/4 NE 1/4	40.0 ACRES	
NW 1/4 NE 1/4	1.9 ACRES	38.1 ACRES
SW 1/4 NE 1/4		40.0 ACRES
SE 1/4 NE 1/4	40.0 ACRES	
NE 1/4 NW 1/4	3.8 ACRES	36.2 ACRES
NW 1/4 NW 1/4	34.7 ACRES	0.7 ACRE
SW 1/4 NW 1/4	35.7 ACRES	
SE 1/4 NW 1/4	0.6 ACRE	39.4 ACRES
NE 1/4 SW 1/4		40.0 ACRES
NW 1/4 SW 1/4		36.0 ACRES
SW 1/4 SW 1/4		33.0 ACRES
SE 1/4 SW 1/4		22.0 ACRES
NE 1/4 SE 1/4	8.0 ACRES	31.0 ACRES
NW 1/4 SE 1/4	40.0 ACRES	
SW 1/4 SE 1/4	0.6 ACRE	39.4 ACRES
SE 1/4 SE 1/4	4.2 ACRES	28.8 ACRES

SECTION 19

NE 1/4 NW 1/4	2.0 ACRES	
NW 1/4 NW 1/4	36.0 ACRES	
SW 1/4 NW 1/4	15.0 ACRES	
NW 1/4 SW 1/4		7.0 ACRES

SECTION 20

NE 1/4 NE 1/4		18.9 ACRES
NW 1/4 NE 1/4		40.0 ACRES
SW 1/4 NE 1/4		39.0 ACRES
SE 1/4 NE 1/4		5.0 ACRES
NW 1/4 NW 1/4		16.0 ACRES
SW 1/4 NW 1/4		38.0 ACRES
SE 1/4 NW 1/4		40.0 ACRES
NE 1/4 SW 1/4		40.0 ACRES
NW 1/4 SW 1/4	1.1 ACRES	36.0 ACRES
SW 1/4 SW 1/4	0.9 ACRE	36.4 ACRES
SE 1/4 SW 1/4		40.0 ACRES
NE 1/4 SE 1/4	40.0 ACRES	
NW 1/4 SE 1/4	26.2 ACRES	13.8 ACRES
SW 1/4 SE 1/4	40.0 ACRES	
SE 1/4 SE 1/4	40.0 ACRES	

SECTION 30

NE 1/4 NW 1/4		22.0 ACRES
NW 1/4 NW 1/4		38.0 ACRES
SW 1/4 NW 1/4		39.0 ACRES
SE 1/4 NW 1/4		3.0 ACRES
NW 1/4 SW 1/4	8.1 ACRES	18.6 ACRES
SW 1/4 SW 1/4		7.5 ACRES

SECTION 31

TOWNSHIP 3 NORTH, RANGE 28 EAST, W.M.

RECEIVED  
FEB 10 2020  
OWPRD

Diversion screening facilities shall be designed, installed, and operated to Oregon Department of Fish and Wildlife specifications.

Actual construction work shall begin on or before July 5, 1991, and shall be completed on or before October 1, 1992. Complete application of the water to the use shall be made on or before October 1, 1993.

*10-1-93*  
*10-1-95, 10-1-94*

13367-

During the development phase of this project, the permit holder shall provide a report to the Department on or about January 30 each year, including an analysis of project efficiencies, water use and crop yields.

Failure to comply with any of the provisions of this permit may result in action including, but not limited to restrictions on the use, civil penalties, or cancellation of the permit.

This permit is for the beneficial use of water without waste. The water user is advised that new regulations may require the use of best practical technologies or conservation practices to achieve this end.

By law, the land use associated with this water use must be in compliance with statewide land-use goals and any local acknowledged land-use plan.

The use of water allowed herein may be made only at times when sufficient water is available to satisfy all prior rights, including rights for maintaining instream flows.

Issued this date, July 3, 1990.

/s/ WILLIAM H. YOUNG  
Water Resources Department  
William H. Young  
Director

BC45

RECEIVED  
FEB 10 2020  
OWRD

**ATTACHMENT C**  
**APPLICATION TABLES**

**RECEIVED**  
**FEB 10 2020**  
**OWRD**

**13367 -**

**ATTACHMENT C-1**  
**APPLICATION TABLES (A.1 & A.2) FOR ORIGINAL PLSS GRID**  
**S-51017**

**RECEIVED**  
FEB 10 2020  
OWRD

10081

**Table A.1 - From Lands  
S-51017 (Prior to BLM PLSS Shift)**

Township	Range	Mer	Sec	1/4 1/4 Section	Gov't Lot or DLC	Primary or Supplementary	Acres
2N	27E	WM	1	NENW	GL-3	Supplemental	0.1
2N	27E	WM	1	NWNW	GL-4	Supplemental	4.0
2N	28E	WM	5	NENE	GL-1	Primary	31.3
2N	28E	WM	5	NWNE	GL-2	Primary	31.3
2N	28E	WM	5	SENE		Primary	31.2
2N	28E	WM	5	SWNE		Primary	31.2
2N	28E	WM	5	NENW	GL-3	Primary	31.3
2N	28E	WM	5	NWNW	GL-4	Primary	31.3
2N	28E	WM	5	SENW		Primary	31.2
2N	28E	WM	5	SWNW		Primary	31.2
2N	28E	WM	5	NESE		Primary	31.3
2N	28E	WM	5	NWSE		Primary	31.3
2N	28E	WM	5	SESE		Primary	31.2
2N	28E	WM	5	SWSE		Primary	31.2
2N	28E	WM	5	NESW		Primary	31.3
2N	28E	WM	5	NWSW		Primary	31.3
2N	28E	WM	5	SESW		Primary	31.2
2N	28E	WM	5	SWSW		Primary	31.2
2N	28E	WM	6	NENE	GL-1	Primary	31.3
2N	28E	WM	6	NWNE	GL-2	Primary	31.3
2N	28E	WM	6	SENE		Primary	31.2
2N	28E	WM	6	SWNE		Primary	31.2
2N	28E	WM	6	NENW	GL-3	Primary	35.5
2N	28E	WM	6	NWNW	GL-4	Primary	35.5
2N	28E	WM	6	SENW		Primary	25.7
2N	28E	WM	6	SWNW		Primary	25.7
2N	28E	WM	7	NENE		Primary	32.5
2N	28E	WM	7	SENE		Primary	0.2
2N	28E	WM	8	NENE		Primary	31.3
2N	28E	WM	8	NWNE		Primary	31.3
2N	28E	WM	8	SENE		Primary	31.2
2N	28E	WM	8	SWNE		Primary	31.2
3N	26E	WM	24	NESW		Primary	0.6
3N	26E	WM	24	NWSW		Primary	0.6
3N	26E	WM	24	SESW		Primary	32.8
3N	26E	WM	24	SWSW		Primary	31.7
3N	26E	WM	25	NENW		Primary	26.0
3N	26E	WM	25	NWNW		Primary	21.0
3N	26E	WM	25	SENW		Primary	31.2
3N	26E	WM	25	SWNW		Primary	0.4
3N	26E	WM	25	NESW		Primary	0.3

RECEIVED  
FEB 10 2020  
OWRD

13367 -

**Table A.1 - From Lands  
S-51017 (Prior to BLM PLSS Shift)**

Township	Range	Mer	Sec	1/4 1/4 Section	Gov't Lot or DLC	Primary or Supplementary	Acres
3N	26E	WM	25	NWSW		Primary	3.0
3N	27E	WM	1	SESE		Primary	2.7
3N	27E	WM	1	SWSE		Primary	1.4
3N	27E	WM	11	SWSW		Primary	0.9
3N	27E	WM	12	NENE		Primary	2.3
3N	27E	WM	12	SENE		Primary	0.7
3N	27E	WM	12	NESE		Primary	1.2
3N	27E	WM	13	NWSW		Primary	0.5
3N	27E	WM	13	SWSW		Primary	5.0
3N	27E	WM	14	SENE		Primary	0.2
3N	27E	WM	14	NENW		Primary	0.8
3N	27E	WM	14	NWNW		Primary	2.0
3N	27E	WM	14	NESE		Primary	4.1
3N	27E	WM	14	NWSE		Primary	4.7
3N	27E	WM	14	SESE		Primary	8.1
3N	27E	WM	14	NESW		Primary	3.0
3N	27E	WM	14	NWSW		Primary	4.2
3N	27E	WM	14	SESW		Primary	3.9
3N	27E	WM	15	NWNW		Primary	1.8
3N	27E	WM	16	NENE		Primary	22.9
3N	27E	WM	16	NWNE		Primary	5.8
3N	27E	WM	16	SENE		Primary	7.3
3N	27E	WM	16	SWNE		Primary	7.0
3N	27E	WM	16	NENW		Primary	1.3
3N	27E	WM	16	NWNW		Primary	16.3
3N	27E	WM	16	SENW		Primary	3.7
3N	27E	WM	16	SWNW		Primary	16.4
3N	27E	WM	16	NWSW		Primary	1.3
3N	27E	WM	16	SESW		Primary	4.4
3N	27E	WM	16	SWSW		Primary	10.2
3N	27E	WM	17	NENE		Primary	0.1
3N	27E	WM	17	NWNE		Primary	7.2
3N	27E	WM	17	SENE		Primary	2.5
3N	27E	WM	17	SWNE		Primary	8.6
3N	27E	WM	17	NENW		Primary	0.1
3N	27E	WM	17	NWNW		Primary	10.7
3N	27E	WM	17	SWNW		Primary	7.3
3N	27E	WM	17	NESW		Primary	0.3
3N	27E	WM	17	NWSW		Primary	1.0
3N	27E	WM	19	NENE		Primary	31.3
3N	27E	WM	19	NWNE		Primary	31.3

RECEIVED  
FEB 10 2020  
OWRD

**Table A.1 - From Lands  
S-51017 (Prior to BLM PLSS Shift)**

Township	Range	Mer	Sec	1/4 1/4 Section	Gov't Lot or DLC	Primary or Supplementary	Acres
3N	27E	WM	19	SENE		Primary	31.3
3N	27E	WM	19	SWNE		Primary	31.3
3N	27E	WM	19	NENW		Primary	0.3
3N	27E	WM	19	NWNW		Primary	0.3
3N	27E	WM	19	NESE		Primary	2.0
3N	27E	WM	19	NWSE		Primary	0.1
3N	27E	WM	19	SESE		Primary	0.1
3N	27E	WM	20	SWNE		Primary	0.6
3N	27E	WM	20	SENE		Primary	11.2
3N	27E	WM	20	NWSE		Primary	5.0
3N	27E	WM	20	NESW		Primary	17.8
3N	27E	WM	20	NWSW		Primary	1.9
3N	27E	WM	20	SWSW		Primary	1.0
3N	27E	WM	23	NENE		Primary	23.7
3N	27E	WM	23	NWNE		Primary	3.8
3N	27E	WM	23	SENE		Primary	26.3
3N	27E	WM	23	NESE		Primary	1.0
3N	27E	WM	23	NWSE		Primary	0.7
3N	27E	WM	24	NENE		Primary	0.1
3N	27E	WM	24	NWNE		Primary	27.8
3N	27E	WM	24	SENE		Primary	1.0
3N	27E	WM	24	SENE		Supplemental	0.6
3N	27E	WM	24	SWNE		Primary	18.7
3N	27E	WM	24	SWNE		Supplemental	0.2
3N	27E	WM	24	NWSE		Supplemental	0.3
3N	27E	WM	25	SENE		Supplemental	0.1
3N	27E	WM	25	SWNE		Supplemental	5.1
3N	27E	WM	25	NENW		Primary	0.8
3N	27E	WM	25	NWNW		Primary	6.0
3N	27E	WM	25	SENE		Supplemental	1.0
3N	27E	WM	25	SWNW		Primary	3.1
3N	27E	WM	25	NESE		Supplemental	0.5
3N	27E	WM	25	NWSE		Supplemental	0.2
3N	27E	WM	25	SWSE		Supplemental	0.2
3N	27E	WM	25	NWSW		Primary	3.3
3N	27E	WM	26	NENE		Primary	5.0
3N	27E	WM	26	NWNE		Primary	0.7
3N	27E	WM	26	SENE		Primary	15.3
3N	27E	WM	26	SWNE		Primary	3.5
3N	27E	WM	26	NWNW		Primary	0.3
3N	27E	WM	26	SWNW		Primary	1.0

RECEIVED  
FEB 10 2020  
OWRD



**Table A.1 - From Lands  
S-51017 (Prior to BLM PLSS Shift)**

Township	Range	Mer	Sec	1/4 1/4 Section	Gov't Lot or DLC	Primary or Supplementary	Acres
3N	27E	WM	26	NESE		Primary	21.9
3N	27E	WM	26	SESE		Primary	15.0
3N	27E	WM	26	NESW		Primary	1.5
3N	27E	WM	26	NWSW		Primary	0.3
3N	27E	WM	26	SESW		Primary	6.0
3N	27E	WM	26	SWSW		Primary	6.5
3N	27E	WM	27	SWNW		Primary	0.1
3N	27E	WM	27	NWSE		Primary	0.1
3N	27E	WM	27	SESE		Primary	0.5
3N	27E	WM	27	SWSE		Primary	3.1
3N	27E	WM	27	NESW		Primary	2.0
3N	27E	WM	27	SESW		Primary	3.5
3N	27E	WM	28	NENE		Primary	3.0
3N	27E	WM	28	NWNE		Primary	4.4
3N	27E	WM	28	SENE		Primary	3.7
3N	27E	WM	28	SWNE		Primary	4.7
3N	27E	WM	28	NESE		Primary	1.2
3N	27E	WM	28	NWSE		Primary	4.0
3N	27E	WM	28	SESE		Primary	2.5
3N	27E	WM	28	SWSE		Primary	4.4
3N	27E	WM	34	NENE		Primary	1.5
3N	27E	WM	34	NWNE		Primary	7.8
3N	27E	WM	34	SENE		Primary	1.0
3N	27E	WM	34	SWNE		Primary	5.0
3N	27E	WM	34	SWNW		Primary	0.4
3N	27E	WM	34	NWSE		Primary	2.5
3N	27E	WM	34	SESE		Primary	0.8
3N	27E	WM	34	SWSE		Primary	2.5
3N	27E	WM	34	NWSW		Primary	2.3
3N	27E	WM	34	SESW		Primary	0.9
3N	27E	WM	34	SWSW		Primary	4.5
3N	27E	WM	35	NWNE		Primary	2.3
3N	27E	WM	35	SWNE		Primary	1.8
3N	27E	WM	35	NWNW		Primary	0.6
3N	27E	WM	35	SENE		Primary	11.3
3N	27E	WM	35	SWNW		Primary	12.7
3N	27E	WM	36	NENW		Supplemental	0.1
3N	27E	WM	36	SWNW		Supplemental	0.2
3N	27E	WM	36	NWSW		Supplemental	0.1
3N	27E	WM	36	SWSW		Supplemental	0.4
3N	28E	WM	7	SWNW		Primary	4.0

RECEIVED  
FEB 10 2020  
OWRD

**Table A.1 - From Lands  
S-51017 (Prior to BLM PLSS Shift)**

Township	Range	Mer	Sec	1/4 1/4 Section	Gov't Lot or DLC	Primary or Supplementary	Acres
3N	28E	WM	7	NWSW		Primary	5.6
3N	28E	WM	17	SWNE		Primary	3.0
3N	28E	WM	17	SENE		Primary	7.9
3N	28E	WM	17	NESW		Primary	5.0
3N	28E	WM	17	NWSW		Primary	0.1
3N	28E	WM	17	SESW		Primary	6.1
3N	28E	WM	18	SWSE		Supplemental	0.5
3N	28E	WM	18	SESW		Primary	14.0
3N	28E	WM	19	NWNE		Supplemental	0.1
3N	28E	WM	19	NENW		Primary	0.5
3N	28E	WM	19	NENW		Supplemental	0.4
3N	28E	WM	19	NWNW		Supplemental	0.4
3N	28E	WM	19	NESE		Primary	0.5
3N	28E	WM	19	SESE		Primary	2.8
3N	28E	WM	19	SESE		Supplemental	1.8
3N	28E	WM	19	NWSW		Supplemental	0.5
3N	28E	WM	20	NENW		Primary	2.0
3N	28E	WM	20	NWNW		Primary	5.5
3N	28E	WM	20	SWNW		Primary	2.0
3N	28E	WM	20	NWSW		Supplemental	4.0
3N	28E	WM	30	NENE		Supplemental	4.0
3N	28E	WM	30	SENE		Supplemental	2.5
3N	28E	WM	30	SWNE		Supplemental	0.2
3N	28E	WM	30	NWNW		Supplemental	5.5
3N	28E	WM	30	SWNW		Supplemental	0.6
3N	28E	WM	30	NESE		Primary	7.4
3N	28E	WM	30	NWSE		Primary	3.5
3N	28E	WM	30	NWSE		Supplemental	0.2
3N	28E	WM	30	SESE		Primary	1.0
3N	28E	WM	30	NWSW		Supplemental	0.5
3N	28E	WM	30	SESW		Supplemental	1.6
3N	28E	WM	31	NENW		Supplemental	0.5
3N	28E	WM	31	NWSE		Primary	9.0
3N	28E	WM	31	SWSE		Primary	9.0
3N	28E	WM	31	NESW		Primary	35.7
3N	28E	WM	31	NWSW		Primary	15.9
3N	28E	WM	31	SESW		Primary	37.0
3N	28E	WM	31	SWSW		Primary	9.1
3N	28E	WM	32	NESE		Primary	6.7
3N	28E	WM	32	NWSE		Primary	31.3
3N	28E	WM	32	SESE		Primary	31.2

RECEIVED  
FEB 10 2020  
OWRD  
RE  
FEB 10 2020  
OVR

13367 -

**Table A.1 - From Lands  
S-51017 (Prior to BLM PLSS Shift)**

Township	Range	Mer	Sec	1/4 1/4 Section	Gov't Lot or DLC	Primary or Supplementary	Acres
3N	28E	WM	32	SWSE		Primary	31.2
3N	28E	WM	32	NESW		Primary	31.3
3N	28E	WM	32	NWSW		Primary	31.2
3N	28E	WM	32	SESW		Primary	31.2
3N	28E	WM	32	SWSW		Primary	31.2

**RECEIVED**  
**FEB 10 2020**  
**OWRD**

**Table A.2 - To Lands  
S-51017 (Prior to BLM PLSS Shift)**

Township	Range	Mer	Sec	1/4 1/4 Section	Gov't Lot or DLC	Primary or Supplementary	Acres
2N	27E	WM	1	NWNW	GL-4	Supplemental	1.5
3N	26E	WM	13	SESW		Primary	0.5
3N	26E	WM	13	SWSW		Primary	0.4
3N	26E	WM	24	NENE		Primary	2.2
3N	26E	WM	24	NWNE		Primary	1.2
3N	26E	WM	24	SENE		Primary	4.0
3N	26E	WM	24	SWNE		Primary	2.7
3N	26E	WM	24	NENW		Primary	3.1
3N	26E	WM	24	NWNW		Primary	2.2
3N	26E	WM	24	SENW		Primary	2.5
3N	26E	WM	24	SWNW		Primary	1.6
3N	26E	WM	24	NESE		Primary	40.0
3N	26E	WM	24	NWSE		Primary	12.2
3N	26E	WM	24	SESE		Primary	39.5
3N	26E	WM	24	SWSE		Primary	10.8
3N	26E	WM	24	NESW		Primary	0.0
3N	26E	WM	24	NWSW		Primary	0.1
3N	26E	WM	25	NENE		Primary	13.6
3N	26E	WM	25	SENE		Primary	13.0
3N	26E	WM	25	NWNW		Primary	14.0
3N	26E	WM	25	SWNW		Primary	7.8
3N	26E	WM	25	NESE		Primary	22.1
3N	26E	WM	25	NWSE		Primary	12.2
3N	26E	WM	25	SESE		Primary	17.6
3N	26E	WM	25	SWSE		Primary	9.6
3N	26E	WM	25	NESW		Primary	16.1
3N	26E	WM	25	NWSW		Primary	8.4
3N	26E	WM	25	SESW		Primary	34.9
3N	26E	WM	25	SWSW		Primary	12.0
3N	27E	WM	1	NENE		Primary	0.3
3N	27E	WM	1	SENE		Primary	6.3
3N	27E	WM	1	NESE		Primary	1.4
3N	27E	WM	1	NWSE		Primary	0.3
3N	27E	WM	1	SESE		Primary	6.1
3N	27E	WM	1	SWSE		Primary	5.9
3N	27E	WM	1	NESW		Primary	2.7
3N	27E	WM	1	NWSW		Primary	4.6
3N	27E	WM	1	SWSW		Primary	0.5
3N	27E	WM	8	SESE		Primary	0.5
3N	27E	WM	9	SESW		Primary	0.6
3N	27E	WM	11	NWNE		Primary	0.4

RECEIVED  
FEB 10 2020  
OWRD

**Table A.2 - To Lands  
S-51017 (Prior to BLM PLSS Shift)**

Township	Range	Mer	Sec	1/4 1/4 Section	Gov't Lot or DLC	Primary or Supplementary	Acres
3N	27E	WM	11	SENE		Primary	0.3
3N	27E	WM	11	SWNE		Primary	0.8
3N	27E	WM	11	NENW		Primary	0.3
3N	27E	WM	11	NWNW		Primary	0.3
3N	27E	WM	11	SENW		Primary	0.1
3N	27E	WM	11	SWNW		Primary	0.1
3N	27E	WM	11	NESE		Primary	0.3
3N	27E	WM	11	SESE		Primary	2.2
3N	27E	WM	11	SWSE		Primary	2.6
3N	27E	WM	11	NESW		Primary	1.0
3N	27E	WM	11	NWSW		Primary	0.3
3N	27E	WM	11	SESW		Primary	0.7
3N	27E	WM	12	NENE		Primary	6.1
3N	27E	WM	12	NWNE		Primary	1.6
3N	27E	WM	12	SENE		Primary	0.8
3N	27E	WM	12	SWNE		Primary	3.4
3N	27E	WM	12	NENW		Primary	2.5
3N	27E	WM	12	NWNW		Primary	2.3
3N	27E	WM	12	SENW		Primary	1.3
3N	27E	WM	12	SWNW		Primary	2.4
3N	27E	WM	12	NESE		Primary	0.6
3N	27E	WM	12	NWSE		Primary	4.1
3N	27E	WM	12	SESE		Primary	0.2
3N	27E	WM	12	SWSE		Primary	0.1
3N	27E	WM	12	NWSW		Primary	0.1
3N	27E	WM	12	SESW		Primary	3.0
3N	27E	WM	12	SWSW		Primary	0.4
3N	27E	WM	13	NENE		Primary	4.5
3N	27E	WM	13	NWNE		Primary	0.7
3N	27E	WM	13	SENE		Primary	1.2
3N	27E	WM	13	NENW		Primary	3.2
3N	27E	WM	13	SENW		Primary	0.3
3N	27E	WM	13	SWNW		Primary	4.0
3N	27E	WM	13	NESE		Primary	5.5
3N	27E	WM	13	NWSE		Primary	3.8
3N	27E	WM	13	SESE		Primary	1.1
3N	27E	WM	13	NWSW		Primary	1.9
3N	27E	WM	14	NENE		Primary	1.4
3N	27E	WM	14	NWNE		Primary	0.6
3N	27E	WM	14	SENE		Primary	2.3
3N	27E	WM	14	SWNE		Primary	1.5

RECEIVED  
FEB 10 2020  
OWRD

**Table A.2 - To Lands  
S-51017 (Prior to BLM PLSS Shift)**

Township	Range	Mer	Sec	1/4 1/4 Section	Gov't Lot or DLC	Primary or Supplementary	Acres
3N	27E	WM	14	NENW		Primary	0.1
3N	27E	WM	14	SENW		Primary	6.0
3N	27E	WM	14	SWNW		Primary	2.2
3N	27E	WM	15	NWNW		Primary	7.5
3N	27E	WM	15	SENW		Primary	1.5
3N	27E	WM	15	SWNW		Primary	24.3
3N	27E	WM	15	NWSW		Primary	8.7
3N	27E	WM	16	NWNE		Primary	15.3
3N	27E	WM	16	SENE		Primary	0.5
3N	27E	WM	16	SWNE		Primary	11.7
3N	27E	WM	16	NENW		Primary	2.5
3N	27E	WM	16	NWNW		Primary	6.1
3N	27E	WM	16	SENW		Primary	1.3
3N	27E	WM	16	SWNW		Primary	5.6
3N	27E	WM	16	NESE		Primary	6.3
3N	27E	WM	16	NWSE		Primary	1.4
3N	27E	WM	16	SWSE		Primary	0.4
3N	27E	WM	16	NESW		Primary	6.8
3N	27E	WM	16	NWSW		Primary	1.9
3N	27E	WM	16	SESW		Primary	0.3
3N	27E	WM	17	NENE		Primary	3.4
3N	27E	WM	17	NWNE		Primary	2.8
3N	27E	WM	17	SENE		Primary	0.7
3N	27E	WM	17	SWNE		Primary	3.6
3N	27E	WM	17	NENW		Primary	2.8
3N	27E	WM	17	SENW		Primary	0.9
3N	27E	WM	17	NESW		Primary	1.0
3N	27E	WM	19	NENW		Primary	0.5
3N	27E	WM	19	NWNW		Primary	0.3
3N	27E	WM	19	SENW		Primary	2.8
3N	27E	WM	19	SWNW		Primary	2.6
3N	27E	WM	19	NWSE		Primary	1.1
3N	27E	WM	19	SESE		Primary	1.4
3N	27E	WM	19	SWSE		Primary	3.2
3N	27E	WM	19	NESW		Primary	0.3
3N	27E	WM	19	NWSW		Primary	11.9
3N	27E	WM	19	SWSW		Primary	10.6
3N	27E	WM	20	NENE		Primary	3.7
3N	27E	WM	20	NWNE		Primary	32.0
3N	27E	WM	20	SENE		Primary	6.6
3N	27E	WM	20	SWNE		Primary	9.3

RECEIVED  
FEB 10 2020  
OWRL

13367 -

**Table A.2 - To Lands  
S-51017 (Prior to BLM PLSS Shift)**

Township	Range	Mer	Sec	1/4 1/4 Section	Gov't Lot or DLC	Primary or Supplementary	Acres
3N	27E	WM	20	NENW		Primary	16.0
3N	27E	WM	20	SESW		Primary	2.3
3N	27E	WM	20	NESE		Primary	3.1
3N	27E	WM	20	NWSE		Primary	9.0
3N	27E	WM	20	SESE		Primary	4.3
3N	27E	WM	20	SWSE		Primary	38.6
3N	27E	WM	20	NESW		Primary	2.0
3N	27E	WM	20	SESW		Primary	24.7
3N	27E	WM	20	SWSW		Primary	21.0
3N	27E	WM	23	NWNE		Primary	5.7
3N	27E	WM	23	SWNE		Primary	5.9
3N	27E	WM	23	NENW		Primary	12.5
3N	27E	WM	23	SESW		Primary	26.1
3N	27E	WM	23	NESE		Primary	32.1
3N	27E	WM	23	NWSE		Primary	16.1
3N	27E	WM	23	SESE		Primary	24.7
3N	27E	WM	23	SWSE		Primary	12.9
3N	27E	WM	23	NESW		Primary	2.3
3N	27E	WM	24	NENE		Primary	20.7
3N	27E	WM	24	SENE		Primary	17.9
3N	27E	WM	24	SWNE		Primary	4.1
3N	27E	WM	24	NWSE		Primary	1.0
3N	27E	WM	24	NESW		Primary	6.0
3N	27E	WM	24	SESW		Primary	0.3
3N	27E	WM	25	NWNW		Primary	1.2
3N	27E	WM	25	SESW		Supplemental	1.2
3N	27E	WM	25	SWNW		Primary	14.5
3N	27E	WM	25	NESW		Primary	11.6
3N	27E	WM	25	SESW		Primary	23.6
3N	27E	WM	25	SWSW		Primary	3.1
3N	27E	WM	26	NENE		Primary	22.7
3N	27E	WM	26	NWNE		Primary	22.2
3N	27E	WM	26	SENE		Primary	1.0
3N	27E	WM	26	NENW		Primary	5.3
3N	27E	WM	26	NWNW		Primary	4.5
3N	27E	WM	26	SESW		Primary	3.0
3N	27E	WM	26	SWNW		Primary	1.4
3N	27E	WM	26	NESE		Primary	0.2
3N	27E	WM	26	NWSW		Primary	0.5
3N	27E	WM	26	SESW		Primary	2.5
3N	27E	WM	26	SWSW		Primary	2.5

RECEIVED  
FEB 10 2020  
OWRD

**Table A.2 - To Lands  
S-51017 (Prior to BLM PLSS Shift)**

Township	Range	Mer	Sec	1/4 1/4 Section	Gov't Lot or DLC	Primary or Supplementary	Acres
3N	27E	WM	27	NWNW		Primary	5.0
3N	27E	WM	27	SWNW		Primary	3.8
3N	27E	WM	27	NESE		Primary	3.7
3N	27E	WM	27	NWSE		Primary	1.4
3N	27E	WM	27	SESE		Primary	1.4
3N	27E	WM	27	NWSW		Primary	6.3
3N	27E	WM	27	SWSW		Primary	4.7
3N	27E	WM	28	SENE		Primary	0.2
3N	27E	WM	28	NESE		Primary	0.3
3N	27E	WM	29	NENE		Primary	16.9
3N	27E	WM	29	NWNE		Primary	40.0
3N	27E	WM	29	SENE		Primary	13.7
3N	27E	WM	29	SWNE		Primary	36.6
3N	27E	WM	29	NENW		Primary	21.8
3N	27E	WM	29	NWNW		Primary	37.7
3N	27E	WM	29	SENE		Primary	34.1
3N	27E	WM	29	SWNW		Primary	35.1
3N	27E	WM	29	NESE		Primary	25.4
3N	27E	WM	29	NWSE		Primary	38.7
3N	27E	WM	29	SESE		Primary	23.5
3N	27E	WM	29	SWSE		Primary	36.2
3N	27E	WM	29	NESW		Primary	26.1
3N	27E	WM	29	NWSW		Primary	38.3
3N	27E	WM	29	SESW		Primary	23.3
3N	27E	WM	29	SWSW		Primary	34.3
3N	27E	WM	30	NENE		Primary	36.0
3N	27E	WM	30	NWNE		Primary	29.0
3N	27E	WM	30	SENE		Primary	31.9
3N	27E	WM	30	SWNE		Primary	26.0
3N	27E	WM	30	NENW		Primary	13.2
3N	27E	WM	30	NWNW		Primary	40.3
3N	27E	WM	30	SENE		Primary	12.6
3N	27E	WM	30	SWNW		Primary	39.7
3N	27E	WM	30	NESE		Primary	26.4
3N	27E	WM	30	NWSE		Primary	39.4
3N	27E	WM	30	SESE		Primary	22.0
3N	27E	WM	30	SWSE		Primary	34.0
3N	27E	WM	30	NESW		Primary	12.7
3N	27E	WM	30	NWSW		Primary	39.5
3N	27E	WM	30	SESW		Primary	9.5
3N	27E	WM	30	SWSW		Primary	34.7

RECEIVED  
FEB 10 2020  
OWRD



**Table A.2 - To Lands  
S-51017 (Prior to BLM PLSS Shift)**

Township	Range	Mer	Sec	1/4 1/4 Section	Gov't Lot or DLC	Primary or Supplementary	Acres
3N	27E	WM	34	NENE		Primary	2.2
3N	27E	WM	34	SENE		Primary	1.6
3N	27E	WM	34	SWNE		Primary	0.2
3N	27E	WM	34	SENW		Primary	2.4
3N	27E	WM	34	SWNW		Primary	0.1
3N	27E	WM	34	NWSE		Primary	2.6
3N	27E	WM	34	SESE		Primary	0.1
3N	27E	WM	34	SWSE		Primary	1.5
3N	27E	WM	34	SESW		Primary	0.2
3N	27E	WM	35	NENW		Primary	0.2
3N	27E	WM	35	NWNW		Primary	1.2
3N	27E	WM	35	SWNW		Primary	1.2
3N	27E	WM	35	NWSW		Primary	3.5
3N	27E	WM	35	SWSW		Primary	2.9
3N	27E	WM	36	NENW		Primary	2.3
3N	27E	WM	36	NENW		Supplemental	3.5
3N	27E	WM	36	NWNW		Primary	7.2
3N	27E	WM	36	SWSW		Supplemental	0.2
3N	28E	WM	6	NWNW		Primary	0.9
3N	28E	WM	6	SENW		Primary	0.2
3N	28E	WM	6	SWNW		Primary	6.2
3N	28E	WM	6	NESW		Primary	1.2
3N	28E	WM	6	NWSW		Primary	4.1
3N	28E	WM	6	SESW		Primary	5.0
3N	28E	WM	6	SWSW		Primary	4.6
3N	28E	WM	7	NWNW		Primary	0.1
3N	28E	WM	7	SWNW		Primary	3.0
3N	28E	WM	7	NESW		Primary	0.2
3N	28E	WM	7	NWSW		Primary	2.4
3N	28E	WM	7	SWSW		Primary	0.1
3N	28E	WM	17	SWNW		Primary	3.8
3N	28E	WM	18	NWNW		Primary	0.1
3N	28E	WM	18	SENW		Primary	3.4
3N	28E	WM	18	SWNW		Primary	0.5
3N	28E	WM	18	NESW		Primary	1.2
3N	28E	WM	19	NWNW		Primary	12.8
3N	28E	WM	19	NWNW		Supplemental	3.0
3N	28E	WM	19	SENW		Supplemental	1.4
3N	28E	WM	19	SWNW		Primary	8.9
3N	28E	WM	19	SWNW		Supplemental	5.5
3N	28E	WM	19	NWSW		Primary	0.2

RECEIVED  
FEB 10 2020  
OWRD

**Table A.2 - To Lands  
S-51017 (Prior to BLM PLSS Shift)**

Township	Range	Mer	Sec	1/4 1/4 Section	Gov't Lot or DLC	Primary or Supplementary	Acres
3N	28E	WM	19	SESW		Supplemental	2.0
3N	28E	WM	19	SWSW		Supplemental	1.9
3N	28E	WM	30	NWNW		Supplemental	1.5
3N	28E	WM	30	NWSE		Primary	0.2
3N	28E	WM	30	NWSE		Supplemental	5.6
3N	28E	WM	30	SESE		Primary	3.8
3N	28E	WM	30	SWSE		Primary	7.1
3N	28E	WM	30	SWSE		Supplemental	3.4
3N	28E	WM	31	NENE		Primary	0.2
3N	28E	WM	31	SESW		Supplemental	4.5
3N	28E	WM	31	SWNW		Supplemental	1.0
3N	28E	WM	31	NWSW		Supplemental	0.1
3N	28E	WM	31	SWSW		Supplemental	0.1

**RECEIVED**  
**FEB 10 2020**  
**OWRD**

**13367 -**

**ATTACHMENT C-2**  
**APPLICATION TABLES (A.1 & A.2) FOR UPDATED BLM GRID**  
**S-51017**

**RECEIVED**  
**FEB 10 2020**  
**OWRD**

**Table A.1 - From Lands  
S-51017 (After BLM PLSS Shift)**

Township	Range	Mer	Sec	1/4 1/4 Section	Gov't Lot or DLC	Primary or Supplementary	Acres
2N	27E	WM	1	NWNE	GL-2	Supplemental	0.14
2N	27E	WM	1	NWNW	GL-4	Supplemental	0.11
2N	28E	WM	4	NWNW	GL-4	Primary	2.86
2N	28E	WM	4	SWNW		Primary	1.40
2N	28E	WM	4	NWSW		Primary	2.57
2N	28E	WM	4	SWSW		Primary	1.52
2N	28E	WM	5	NENE	GL-1	Primary	38.72
2N	28E	WM	5	NWNE	GL-2	Primary	29.99
2N	28E	WM	5	SENE		Primary	31.34
2N	28E	WM	5	SWNE		Primary	23.18
2N	28E	WM	5	NENW	GL-3	Primary	37.84
2N	28E	WM	5	NWNW	GL-4	Primary	29.84
2N	28E	WM	5	SENW		Primary	33.02
2N	28E	WM	5	SWNW		Primary	25.74
2N	28E	WM	5	NESE		Primary	37.31
2N	28E	WM	5	NWSE		Primary	28.79
2N	28E	WM	5	SESE		Primary	32.97
2N	28E	WM	5	SWSE		Primary	24.67
2N	28E	WM	5	NESW		Primary	36.73
2N	28E	WM	5	NWSW		Primary	26.95
2N	28E	WM	5	SESW		Primary	32.85
2N	28E	WM	5	SWSW		Primary	25.33
2N	28E	WM	6	NENE	GL_1	Primary	36.55
2N	28E	WM	6	NWNE	GL-2	Primary	29.32
2N	28E	WM	6	SENE		Primary	33.34
2N	28E	WM	6	SWNE		Primary	26.04
2N	28E	WM	6	NENW	GL-3	Primary	38.10
2N	28E	WM	6	NWNW	GL-4	Primary	30.88
2N	28E	WM	6	SENW		Primary	27.94
2N	28E	WM	6	SWNW		Primary	22.41
2N	28E	WM	6	SESE		Primary	0.14
2N	28E	WM	7	NENE		Primary	22.03
2N	28E	WM	7	SENE		Primary	0.01
2N	28E	WM	8	NENE		Primary	37.29
2N	28E	WM	8	NWNE		Primary	27.94
2N	28E	WM	8	SENE		Primary	30.71
2N	28E	WM	8	SWNE		Primary	22.64
2N	28E	WM	8	NWNW		Primary	2.91
2N	28E	WM	8	SWNW		Primary	0.05
2N	28E	WM	9	NWNW		Primary	2.18
2N	28E	WM	9	SWNW		Primary	1.12
3N	26E	WM	23	SESE		Primary	0.05

RECEIVED  
FEB 10 2020  
OWRD

**Table A.1 - From Lands  
S-51017 (After BLM PLSS Shift)**

Township	Range	Mer	Sec	1/4 1/4 Section	Gov't Lot or DLC	Primary or Supplementary	Acres
3N	26E	WM	24	NESW		Primary	0.52
3N	26E	WM	24	NWSW		Primary	0.69
3N	26E	WM	24	SESW		Primary	31.16
3N	26E	WM	24	SWSW		Primary	34.06
3N	26E	WM	25	NENW		Primary	24.35
3N	26E	WM	25	NWNW		Primary	23.58
3N	26E	WM	25	SENW		Primary	30.82
3N	26E	WM	25	SWNW		Primary	1.04
3N	26E	WM	25	NESW		Primary	1.30
3N	26E	WM	25	NWSW		Primary	3.39
3N	27E	WM	1	SESE		Primary	3.60
3N	27E	WM	1	SWSE		Primary	1.86
3N	27E	WM	11	SWSW		Primary	0.86
3N	27E	WM	12	NENE		Primary	2.32
3N	27E	WM	12	NWNE		Primary	0.02
3N	27E	WM	12	SENE		Primary	0.75
3N	27E	WM	12	NESE		Primary	1.14
3N	27E	WM	13	NWSW		Primary	0.42
3N	27E	WM	13	SWSW		Primary	4.99
3N	27E	WM	14	SENE		Primary	0.14
3N	27E	WM	14	NENW		Primary	0.76
3N	27E	WM	14	NWNW		Primary	2.60
3N	27E	WM	14	SWNW		Primary	0.02
3N	27E	WM	14	NESE		Primary	3.43
3N	27E	WM	14	NWSE		Primary	5.42
3N	27E	WM	14	SESE		Primary	8.79
3N	27E	WM	14	SWSE		Primary	0.01
3N	27E	WM	14	NESW		Primary	1.63
3N	27E	WM	14	NWSW		Primary	4.57
3N	27E	WM	14	SESW		Primary	5.89
3N	27E	WM	14	SWSW		Primary	0.22
3N	27E	WM	15	NWNW		Primary	0.47
3N	27E	WM	16	NENE		Primary	16.29
3N	27E	WM	16	NWNE		Primary	8.11
3N	27E	WM	16	SENE		Primary	1.15
3N	27E	WM	16	SWNE		Primary	11.05
3N	27E	WM	16	NENW		Primary	0.89
3N	27E	WM	16	NWNW		Primary	13.61
3N	27E	WM	16	SENW		Primary	2.41
3N	27E	WM	16	SWNW		Primary	17.61
3N	27E	WM	16	NESW		Primary	0.01
3N	27E	WM	16	NESW		Primary	0.69

RECEIVED  
FEB 10 2020  
OWRD

**Table A.1 - From Lands  
S-51017 (After BLM PLSS Shift)**

Township	Range	Mer	Sec	1/4 1/4 Section	Gov't Lot or DLC	Primary or Supplementary	Acres
3N	27E	WM	16	NWSW		Primary	0.08
3N	27E	WM	16	NWSW		Primary	0.06
3N	27E	WM	16	SESW		Primary	3.48
3N	27E	WM	16	SWSW		Primary	8.89
3N	27E	WM	17	NWNE		Primary	6.77
3N	27E	WM	17	SENE		Primary	1.16
3N	27E	WM	17	SWNE		Primary	9.91
3N	27E	WM	17	NWNW		Primary	5.40
3N	27E	WM	17	SWNW		Primary	4.50
3N	27E	WM	17	NESE		Primary	1.63
3N	27E	WM	17	NWSE		Primary	0.31
3N	27E	WM	17	SESE		Primary	1.78
3N	27E	WM	17	NESW		Primary	0.08
3N	27E	WM	17	NWSW		Primary	2.24
3N	27E	WM	18	NENE		Primary	1.57
3N	27E	WM	18	SENE		Primary	3.45
3N	27E	WM	19	NENE		Primary	22.40
3N	27E	WM	19	NWNE		Primary	35.65
3N	27E	WM	19	SENE		Primary	21.34
3N	27E	WM	19	SWNE		Primary	33.71
3N	27E	WM	19	NENW		Primary	2.57
3N	27E	WM	19	NWNW		Primary	0.17
3N	27E	WM	19	SENW		Primary	2.22
3N	27E	WM	19	NESE		Primary	2.23
3N	27E	WM	19	NWSE		Primary	0.21
3N	27E	WM	19	SESE		Primary	0.20
3N	27E	WM	20	SWNE		Primary	1.04
3N	27E	WM	20	SENW		Primary	9.60
3N	27E	WM	20	SWNW		Primary	3.56
3N	27E	WM	20	NWSE		Primary	4.24
3N	27E	WM	20	NESW		Primary	14.07
3N	27E	WM	20	NWSW		Primary	4.11
3N	27E	WM	20	SWSW		Primary	0.79
3N	27E	WM	21	NENW		Primary	0.12
3N	27E	WM	21	NWNW		Primary	0.32
3N	27E	WM	23	NENE		Primary	25.25
3N	27E	WM	23	NWNE		Primary	4.76
3N	27E	WM	23	SENE		Primary	27.02
3N	27E	WM	23	SWNE		Primary	0.08
3N	27E	WM	23	NESE		Primary	0.36
3N	27E	WM	23	NWSE		Primary	0.53
3N	27E	WM	24	NENE		Primary	0.28

RECEIVED  
FEB 10 2020  
OWRD

**Table A.1 - From Lands  
S-51017 (After BLM PLSS Shift)**

Township	Range	Mer	Sec	1/4 1/4 Section	Gov't Lot or DLC	Primary or Supplementary	Acres
3N	27E	WM	24	NWNE		Primary	24.81
3N	27E	WM	24	SENE		Primary	0.22
3N	27E	WM	24	SENE		Supplemental	0.57
3N	27E	WM	24	SWNE		Primary	15.41
3N	27E	WM	24	SWNE		Supplemental	0.43
3N	27E	WM	24	NWSE		Supplemental	0.07
3N	27E	WM	24	SWSE		Primary	0.03
3N	27E	WM	24	SESW		Primary	0.43
3N	27E	WM	25	NENE		Supplemental	0.92
3N	27E	WM	25	NWNE		Supplemental	0.22
3N	27E	WM	25	SENE		Supplemental	0.59
3N	27E	WM	25	SWNE		Supplemental	4.72
3N	27E	WM	25	NENW		Primary	1.41
3N	27E	WM	25	NWNW		Primary	6.18
3N	27E	WM	25	SENW		Primary	1.14
3N	27E	WM	25	SWNW		Primary	3.39
3N	27E	WM	25	NESE		Supplemental	0.19
3N	27E	WM	25	NWSE		Supplemental	0.23
3N	27E	WM	25	SWSE		Supplemental	0.26
3N	27E	WM	25	NESW		Primary	0.03
3N	27E	WM	25	NWSW		Primary	4.08
3N	27E	WM	25	SWSW		Primary	0.06
3N	27E	WM	26	NENE		Primary	4.96
3N	27E	WM	26	NWNE		Primary	0.09
3N	27E	WM	26	SENE		Primary	15.02
3N	27E	WM	26	SWNE		Primary	3.42
3N	27E	WM	26	NWNW		Primary	0.03
3N	27E	WM	26	SENW		Primary	0.02
3N	27E	WM	26	SWNW		Primary	1.84
3N	27E	WM	26	NESE		Primary	21.12
3N	27E	WM	26	SESE		Primary	16.09
3N	27E	WM	26	NESW		Primary	2.42
3N	27E	WM	26	NWSW		Primary	0.09
3N	27E	WM	26	SESW		Primary	4.77
3N	27E	WM	26	SWSW		Primary	3.46
3N	27E	WM	27	NESE		Primary	0.16
3N	27E	WM	27	NWSE		Primary	0.04
3N	27E	WM	27	SESE		Primary	0.06
3N	27E	WM	27	SWSE		Primary	2.55
3N	27E	WM	27	NESW		Primary	2.13
3N	27E	WM	27	SESW		Primary	4.20
3N	27E	WM	28	NENE		Primary	2.30

RECEIVED  
FEB 10 2020  
OWRD

**Table A.1 - From Lands  
S-51017 (After BLM PLSS Shift)**

Township	Range	Mer	Sec	1/4 1/4 Section	Gov't Lot or DLC	Primary or Supplementary	Acres
3N	27E	WM	28	NWNE		Primary	5.20
3N	27E	WM	28	SENE		Primary	3.29
3N	27E	WM	28	SWNE		Primary	5.68
3N	27E	WM	28	NESE		Primary	1.24
3N	27E	WM	28	NWSE		Primary	4.43
3N	27E	WM	28	SESE		Primary	1.95
3N	27E	WM	28	SWSE		Primary	5.34
3N	27E	WM	33	NENE		Primary	0.43
3N	27E	WM	33	NESE		Primary	1.12
3N	27E	WM	33	SESE		Primary	0.20
3N	27E	WM	34	NENE		Primary	0.12
3N	27E	WM	34	NWNE		Primary	5.04
3N	27E	WM	34	SENE		Primary	1.09
3N	27E	WM	34	SWNE		Primary	4.69
3N	27E	WM	34	SWNW		Primary	0.49
3N	27E	WM	34	NWSE		Primary	2.37
3N	27E	WM	34	SESE		Primary	0.67
3N	27E	WM	34	SWSE		Primary	3.37
3N	27E	WM	34	NWSW		Primary	2.19
3N	27E	WM	34	SESW		Primary	0.80
3N	27E	WM	34	SWSW		Primary	5.02
3N	27E	WM	35	NWNE		Primary	2.58
3N	27E	WM	35	SWNE		Primary	1.62
3N	27E	WM	35	NENW		Primary	0.02
3N	27E	WM	35	NWNW		Primary	0.68
3N	27E	WM	35	SENW		Primary	13.31
3N	27E	WM	35	SWNW		Primary	12.15
3N	27E	WM	36	NWNE		Supplemental	0.02
3N	27E	WM	36	NENW		Supplemental	0.14
3N	27E	WM	36	SENW		Supplemental	0.02
3N	27E	WM	36	SWNW		Supplemental	0.20
3N	27E	WM	36	NWSW		Supplemental	0.08
3N	27E	WM	36	SWSW		Primary	0.01
3N	27E	WM	36	SWSW		Supplemental	0.41
3N	28E	WM	6	SWSW		Primary	0.04
3N	28E	WM	7	SWNW		Primary	4.03
3N	28E	WM	7	NWSW		Primary	5.69
3N	28E	WM	17	NWNE		Primary	0.95
3N	28E	WM	17	SWNE		Primary	3.70
3N	28E	WM	17	NENW		Primary	2.44
3N	28E	WM	17	SENW		Primary	3.12
3N	28E	WM	17	SWNW		Primary	0.11

RECEIVED  
FEB 10 2020  
OWRD



**Table A.1 - From Lands  
S-51017 (After BLM PLSS Shift)**

Township	Range	Mer	Sec	1/4 1/4 Section	Gov't Lot or DLC	Primary or Supplementary	Acres
3N	28E	WM	17	NESW		Primary	6.22
3N	28E	WM	17	NWSW		Supplemental	0.02
3N	28E	WM	17	SESW		Primary	6.10
3N	28E	WM	18	NESE		Supplemental	0.17
3N	28E	WM	18	NWSE		Primary	0.04
3N	28E	WM	18	NWSE		Supplemental	0.45
3N	28E	WM	18	SESE		Supplemental	0.01
3N	28E	WM	18	SWSE		Primary	0.02
3N	28E	WM	18	SWSE		Supplemental	0.02
3N	28E	WM	18	NESW		Primary	0.12
3N	28E	WM	18	SESW		Primary	13.18
3N	28E	WM	19	NENE		Supplemental	0.05
3N	28E	WM	19	NWNE		Supplemental	0.09
3N	28E	WM	19	SENE		Supplemental	0.03
3N	28E	WM	19	NENW		Primary	0.44
3N	28E	WM	19	NENW		Supplemental	0.84
3N	28E	WM	19	SWNW		Supplemental	0.22
3N	28E	WM	19	NESE		Primary	0.01
3N	28E	WM	19	NESE		Supplemental	0.03
3N	28E	WM	19	SESE		Primary	1.06
3N	28E	WM	19	SESE		Supplemental	4.60
3N	28E	WM	19	SWSE		Supplemental	0.48
3N	28E	WM	19	NWSW		Supplemental	0.32
3N	28E	WM	19	SWSW		Supplemental	0.43
3N	28E	WM	20	NENW		Primary	2.50
3N	28E	WM	20	NWNW		Primary	3.49
3N	28E	WM	20	SWNW		Primary	5.30
3N	28E	WM	20	SWNW		Supplemental	0.70
3N	28E	WM	20	NWSW		Primary	1.02
3N	28E	WM	20	NWSW		Supplemental	4.89
3N	28E	WM	20	SWSW		Primary	1.22
3N	28E	WM	20	SWSW		Supplemental	0.05
3N	28E	WM	29	NWSW		Primary	0.68
3N	28E	WM	29	SWSW		Primary	0.95
3N	28E	WM	30	NENE		Supplemental	4.17
3N	28E	WM	30	NWNE		Supplemental	0.05
3N	28E	WM	30	SENE		Supplemental	0.55
3N	28E	WM	30	SWNE		Supplemental	0.12
3N	28E	WM	30	NENW		Supplemental	0.52
3N	28E	WM	30	NWNW		Supplemental	4.79
3N	28E	WM	30	SWNW		Supplemental	0.14
3N	28E	WM	30	NESE		Primary	8.09

RECEIVED  
FEB 10 2020  
OWRD

**Table A.1 - From Lands  
S-51017 (After BLM PLSS Shift)**

Township	Range	Mer	Sec	1/4 1/4 Section	Gov't Lot or DLC	Primary or Supplementary	Acres
3N	28E	WM	30	NWSE		Primary	1.35
3N	28E	WM	30	NWSE		Supplemental	0.22
3N	28E	WM	30	SESE		Primary	0.24
3N	28E	WM	30	SWSE		Supplemental	1.30
3N	28E	WM	30	NESW		Supplemental	0.05
3N	28E	WM	30	NWSW		Supplemental	0.48
3N	28E	WM	30	SESW		Supplemental	0.39
3N	28E	WM	30	SWSW		Supplemental	0.17
3N	28E	WM	31	NENW		Supplemental	0.76
3N	28E	WM	31	SENW		Primary	1.64
3N	28E	WM	31	SWNW		Primary	0.63
3N	28E	WM	31	NWSE		Primary	18.28
3N	28E	WM	31	SESE		Primary	0.54
3N	28E	WM	31	SWSE		Primary	14.69
3N	28E	WM	31	NESW		Primary	39.60
3N	28E	WM	31	NWSW		Primary	8.95
3N	28E	WM	31	NWSW		Primary	0.01
3N	28E	WM	31	SESW		Primary	38.38
3N	28E	WM	31	SWSW		Primary	9.67
3N	28E	WM	32	SENE		Primary	0.80
3N	28E	WM	32	SWNE		Primary	0.98
3N	28E	WM	32	SENW		Primary	2.16
3N	28E	WM	32	SWNW		Primary	0.77
3N	28E	WM	32	NESE		Primary	15.66
3N	28E	WM	32	NWSE		Primary	31.55
3N	28E	WM	32	SESE		Primary	31.53
3N	28E	WM	32	SWSE		Primary	22.83
3N	28E	WM	32	NESW		Primary	38.03
3N	28E	WM	32	NWSW		Primary	28.82
3N	28E	WM	32	SESW		Primary	32.16
3N	28E	WM	32	SWSW		Primary	22.63
3N	28E	WM	33	NWSW		Primary	2.76
3N	28E	WM	33	SWSW		Primary	1.60

RECEIVED  
FEB 10 2020  
OWRD

13367 -

**Table A.2 - To Lands  
S-51017 (After BLM PLSS Shift)**

Township	Range	Mer	Sec	1/4 1/4 Section	Gov't Lot or DLC	Primary or Supplementary	Acres
2N	27E	WM	1	NWNE	GL-2	Supplemental	0.05
2N	27E	WM	1	NENW	GL-3	Supplemental	0.79
2N	27E	WM	1	NWNW	GL-4	Supplemental	1.72
3N	26E	WM	13	SESW		Primary	0.03
3N	26E	WM	13	SWSW		Primary	0.05
3N	26E	WM	23	NENE		Primary	0.25
3N	26E	WM	23	SENE		Primary	0.25
3N	26E	WM	24	NENE		Primary	2.29
3N	26E	WM	24	NWNE		Primary	1.16
3N	26E	WM	24	SENE		Primary	4.68
3N	26E	WM	24	SWNE		Primary	2.78
3N	26E	WM	24	NENW		Primary	3.67
3N	26E	WM	24	NWNW		Primary	2.47
3N	26E	WM	24	SENE		Primary	2.64
3N	26E	WM	24	SWNW		Primary	1.41
3N	26E	WM	24	NESE		Primary	39.42
3N	26E	WM	24	NWSE		Primary	13.34
3N	26E	WM	24	SESE		Primary	36.47
3N	26E	WM	24	SWSE		Primary	11.51
3N	26E	WM	24	NWSW		Primary	0.01
3N	26E	WM	25	NENE		Primary	11.21
3N	26E	WM	25	SENE		Primary	11.64
3N	26E	WM	25	NWNW		Primary	11.36
3N	26E	WM	25	SWNW		Primary	6.85
3N	26E	WM	25	NESE		Primary	18.21
3N	26E	WM	25	NWSE		Primary	10.39
3N	26E	WM	25	SESE		Primary	16.80
3N	26E	WM	25	SWSE		Primary	10.34
3N	26E	WM	25	NESW		Primary	14.13
3N	26E	WM	25	NWSW		Primary	5.98
3N	26E	WM	25	SESW		Primary	38.10
3N	26E	WM	25	SWSW		Primary	14.49
3N	26E	WM	26	NENE		Primary	1.28
3N	26E	WM	26	SENE		Primary	2.13
3N	26E	WM	26	NESE		Primary	1.31
3N	27E	WM	1	NENE		Primary	0.38
3N	27E	WM	1	SENE		Primary	5.94
3N	27E	WM	1	NESE		Primary	1.49
3N	27E	WM	1	NWSE		Primary	0.33
3N	27E	WM	1	SESE		Primary	5.69
3N	27E	WM	1	SWSE		Primary	5.88
3N	27E	WM	1	NESW		Primary	2.68

RECEIVED  
FEB 10 2020  
OWRD

**Table A.2 - To Lands  
S-51017 (After BLM PLSS Shift)**

Township	Range	Mer	Sec	1/4 1/4 Section	Gov't Lot or DLC	Primary or Supplementary	Acres
3N	27E	WM	1	NWSW		Primary	4.67
3N	27E	WM	1	SWSW		Primary	0.50
3N	27E	WM	2	SESE		Primary	0.01
3N	27E	WM	11	NWNE		Primary	0.39
3N	27E	WM	11	SENE		Primary	0.28
3N	27E	WM	11	SWNE		Primary	0.85
3N	27E	WM	11	NENW		Primary	0.24
3N	27E	WM	11	NWNW		Primary	0.28
3N	27E	WM	11	SENW		Primary	0.08
3N	27E	WM	11	SWNW		Primary	0.10
3N	27E	WM	11	NESE		Primary	0.29
3N	27E	WM	11	NWSE		Primary	0.01
3N	27E	WM	11	SESE		Primary	1.98
3N	27E	WM	11	SWSE		Primary	2.44
3N	27E	WM	11	NESW		Primary	0.88
3N	27E	WM	11	NWSW		Primary	0.27
3N	27E	WM	11	SESW		Primary	0.83
3N	27E	WM	11	SWSW		Primary	0.06
3N	27E	WM	12	NENE		Primary	6.06
3N	27E	WM	12	NWNE		Primary	1.54
3N	27E	WM	12	SENE		Primary	0.78
3N	27E	WM	12	SWNE		Primary	3.29
3N	27E	WM	12	NENW		Primary	2.43
3N	27E	WM	12	NWNW		Primary	2.33
3N	27E	WM	12	SENW		Primary	1.21
3N	27E	WM	12	SWNW		Primary	2.51
3N	27E	WM	12	NESE		Primary	0.59
3N	27E	WM	12	NWSE		Primary	4.12
3N	27E	WM	12	SESE		Primary	0.04
3N	27E	WM	12	SWSE		Primary	0.01
3N	27E	WM	12	NWSW		Primary	0.08
3N	27E	WM	12	SESW		Primary	2.80
3N	27E	WM	12	SWSW		Primary	0.45
3N	27E	WM	13	NENE		Primary	4.46
3N	27E	WM	13	NWNE		Primary	0.64
3N	27E	WM	13	SENE		Primary	1.09
3N	27E	WM	13	NENW		Primary	3.42
3N	27E	WM	13	SENW		Primary	0.34
3N	27E	WM	13	SWNW		Primary	3.71
3N	27E	WM	13	NESE		Primary	5.56
3N	27E	WM	13	NWSE		Primary	3.85
3N	27E	WM	13	SESE		Primary	1.38

RECEIVED  
FEB 10 2020  
OWRD

**Table A.2 - To Lands  
S-51017 (After BLM PLSS Shift)**

Township	Range	Mer	Sec	1/4 1/4 Section	Gov't Lot or DLC	Primary or Supplementary	Acres
3N	27E	WM	13	NWSW		Primary	2.00
3N	27E	WM	14	NENE		Primary	1.51
3N	27E	WM	14	NWNE		Primary	0.68
3N	27E	WM	14	SENE		Primary	2.45
3N	27E	WM	14	SWNE		Primary	1.25
3N	27E	WM	14	NENW		Primary	0.12
3N	27E	WM	14	SENW		Primary	6.00
3N	27E	WM	14	SWNW		Primary	2.47
3N	27E	WM	14	NWSE		Primary	0.02
3N	27E	WM	15	NWNW		Primary	7.29
3N	27E	WM	15	SWNW		Primary	24.80
3N	27E	WM	15	NWSW		Primary	7.89
3N	27E	WM	16	NWNE		Primary	13.41
3N	27E	WM	16	SENE		Primary	0.50
3N	27E	WM	16	SWNE		Primary	11.33
3N	27E	WM	16	NENW		Primary	4.49
3N	27E	WM	16	NWNW		Primary	4.33
3N	27E	WM	16	SENW		Primary	1.76
3N	27E	WM	16	SWNW		Primary	4.25
3N	27E	WM	16	NESE		Primary	8.25
3N	27E	WM	16	NESW		Primary	8.31
3N	27E	WM	16	NWSW		Primary	3.00
3N	27E	WM	16	SESW		Primary	0.86
3N	27E	WM	17	NENE		Primary	5.36
3N	27E	WM	17	NWNE		Primary	1.40
3N	27E	WM	17	SENE		Primary	1.45
3N	27E	WM	17	SWNE		Primary	2.00
3N	27E	WM	17	NENW		Primary	4.26
3N	27E	WM	17	SENW		Primary	2.01
3N	27E	WM	17	NESW		Primary	1.29
3N	27E	WM	19	NENW		Primary	0.57
3N	27E	WM	19	NWNW		Primary	0.44
3N	27E	WM	19	SENW		Primary	2.55
3N	27E	WM	19	SWNW		Primary	3.44
3N	27E	WM	19	NWSE		Primary	1.20
3N	27E	WM	19	SESE		Primary	4.79
3N	27E	WM	19	SWSE		Primary	3.55
3N	27E	WM	19	NWSW		Primary	13.48
3N	27E	WM	19	SWSW		Primary	11.73
3N	27E	WM	20	NENE		Primary	1.23
3N	27E	WM	20	NWNE		Primary	30.77
3N	27E	WM	20	SENE		Primary	2.07

RECEIVED  
FEB 10 2020  
OWRD

**Table A.2 - To Lands  
S-51017 (After BLM PLSS Shift)**

Township	Range	Mer	Sec	1/4 1/4 Section	Gov't Lot or DLC	Primary or Supplementary	Acres
3N	27E	WM	20	SWNE		Primary	11.96
3N	27E	WM	20	NENW		Primary	22.49
3N	27E	WM	20	SENW		Primary	1.39
3N	27E	WM	20	NESE		Primary	0.45
3N	27E	WM	20	NWSE		Primary	12.56
3N	27E	WM	20	SESE		Primary	0.67
3N	27E	WM	20	SWSE		Primary	34.76
3N	27E	WM	20	NESW		Primary	3.19
3N	27E	WM	20	SESW		Primary	27.81
3N	27E	WM	20	SWSW		Primary	22.34
3N	27E	WM	23	NWNE		Primary	4.81
3N	27E	WM	23	SWNE		Primary	5.65
3N	27E	WM	23	NENW		Primary	14.18
3N	27E	WM	23	SENW		Primary	26.50
3N	27E	WM	23	NESE		Primary	32.83
3N	27E	WM	23	NWSE		Primary	15.42
3N	27E	WM	23	SESE		Primary	24.61
3N	27E	WM	23	SWSE		Primary	11.92
3N	27E	WM	23	NESW		Primary	2.07
3N	27E	WM	24	NENE		Primary	20.38
3N	27E	WM	24	SENE		Primary	15.99
3N	27E	WM	24	SWNE		Primary	4.48
3N	27E	WM	24	SENW		Primary	0.02
3N	27E	WM	24	NWSE		Primary	1.74
3N	27E	WM	24	SWSE		Primary	0.14
3N	27E	WM	24	NESW		Primary	4.92
3N	27E	WM	24	SESW		Primary	0.06
3N	27E	WM	25	SWNE		Supplemental	0.19
3N	27E	WM	25	NWNW		Primary	1.00
3N	27E	WM	25	SENW		Supplemental	0.98
3N	27E	WM	25	SWNW		Primary	14.82
3N	27E	WM	25	NESW		Primary	11.45
3N	27E	WM	25	SESW		Primary	23.94
3N	27E	WM	25	SWSW		Primary	2.39
3N	27E	WM	26	NENE		Primary	23.68
3N	27E	WM	26	NWNE		Primary	21.51
3N	27E	WM	26	SENE		Primary	0.77
3N	27E	WM	26	NENW		Primary	5.09
3N	27E	WM	26	NWNW		Primary	4.55
3N	27E	WM	26	SENW		Primary	3.21
3N	27E	WM	26	SWNW		Primary	1.31
3N	27E	WM	26	NESE		Primary	0.36

RECEIVED  
FEB 10 2020  
OWRD

13367 -

**Table A.2 - To Lands  
S-51017 (After BLM PLSS Shift)**

Township	Range	Mer	Sec	1/4 1/4 Section	Gov't Lot or DLC	Primary or Supplementary	Acres
3N	27E	WM	26	NWSW		Primary	0.59
3N	27E	WM	26	SESW		Primary	2.44
3N	27E	WM	26	SWSW		Primary	2.31
3N	27E	WM	27	NWNW		Primary	4.72
3N	27E	WM	27	SWNW		Primary	4.01
3N	27E	WM	27	NESE		Primary	3.47
3N	27E	WM	27	NWSE		Primary	1.58
3N	27E	WM	27	SESE		Primary	1.57
3N	27E	WM	27	NWSW		Primary	5.83
3N	27E	WM	27	SWSW		Primary	4.90
3N	27E	WM	28	NENE		Primary	0.14
3N	27E	WM	28	NESE		Primary	0.64
3N	27E	WM	28	SESE		Primary	0.07
3N	27E	WM	29	NENE		Primary	10.36
3N	27E	WM	29	NWNE		Primary	39.34
3N	27E	WM	29	SENE		Primary	9.14
3N	27E	WM	29	SWNE		Primary	36.77
3N	27E	WM	29	NENW		Primary	21.59
3N	27E	WM	29	NWNW		Primary	36.42
3N	27E	WM	29	SENW		Primary	33.11
3N	27E	WM	29	SWNW		Primary	36.68
3N	27E	WM	29	NESE		Primary	14.87
3N	27E	WM	29	NWSE		Primary	38.30
3N	27E	WM	29	SESE		Primary	15.45
3N	27E	WM	29	SWSE		Primary	38.60
3N	27E	WM	29	NESW		Primary	23.25
3N	27E	WM	29	NWSW		Primary	37.77
3N	27E	WM	29	SESW		Primary	23.41
3N	27E	WM	29	SWSW		Primary	37.43
3N	27E	WM	30	NENE		Primary	33.17
3N	27E	WM	30	NWNE		Primary	34.67
3N	27E	WM	30	SENE		Primary	30.86
3N	27E	WM	30	SWNE		Primary	32.17
3N	27E	WM	30	NENW		Primary	7.26
3N	27E	WM	30	NWNW		Primary	47.73
3N	27E	WM	30	SENW		Primary	7.32
3N	27E	WM	30	SWNW		Primary	48.54
3N	27E	WM	30	NESE		Primary	24.03
3N	27E	WM	30	NWSE		Primary	38.89
3N	27E	WM	30	SESE		Primary	22.33
3N	27E	WM	30	SWSE		Primary	37.00
3N	27E	WM	30	NESW		Primary	12.90

RECEIVED  
FEB 10 2020  
OWRD

**Table A.2 - To Lands  
S-51017 (After BLM PLSS Shift)**

Township	Range	Mer	Sec	1/4 1/4 Section	Gov't Lot or DLC	Primary or Supplementary	Acres
3N	27E	WM	30	NWSW		Primary	45.85
3N	27E	WM	30	SESW		Primary	11.52
3N	27E	WM	30	SWSW		Primary	43.38
3N	27E	WM	32	NWNE		Primary	0.02
3N	27E	WM	34	NENE		Primary	2.89
3N	27E	WM	34	SENE		Primary	1.86
3N	27E	WM	34	SWNE		Primary	0.10
3N	27E	WM	34	SENW		Primary	2.54
3N	27E	WM	34	SWNW		Primary	0.12
3N	27E	WM	34	NWSE		Primary	2.43
3N	27E	WM	34	SESE		Primary	0.15
3N	27E	WM	34	SWSE		Primary	1.40
3N	27E	WM	34	NESW		Primary	0.05
3N	27E	WM	34	SESW		Primary	0.26
3N	27E	WM	35	NENW		Primary	0.29
3N	27E	WM	35	NWNW		Primary	0.77
3N	27E	WM	35	SWNW		Primary	0.93
3N	27E	WM	35	NWSW		Primary	3.51
3N	27E	WM	35	SWSW		Primary	2.78
3N	27E	WM	36	NENW		Primary	2.77
3N	27E	WM	36	NENW		Supplemental	3.51
3N	27E	WM	36	NWNW		Primary	7.31
3N	27E	WM	36	SESE		Supplemental	0.37
3N	27E	WM	36	SWSE		Supplemental	0.58
3N	27E	WM	36	SWSW		Supplemental	0.45
3N	28E	WM	6	NWNW		Primary	0.86
3N	28E	WM	6	SENW		Primary	0.52
3N	28E	WM	6	SWNW		Primary	7.01
3N	28E	WM	6	NESW		Primary	1.01
3N	28E	WM	6	NWSW		Primary	3.50
3N	28E	WM	6	SESW		Primary	6.51
3N	28E	WM	6	SWSW		Primary	3.40
3N	28E	WM	7	NWNW		Primary	0.19
3N	28E	WM	7	SENW		Primary	0.04
3N	28E	WM	7	SWNW		Primary	3.05
3N	28E	WM	7	SWSE		Primary	0.03
3N	28E	WM	7	NESW		Primary	0.80
3N	28E	WM	7	NWSW		Primary	1.77
3N	28E	WM	7	SESW		Primary	0.01
3N	28E	WM	7	SWSW		Primary	0.14
3N	28E	WM	17	SENW		Primary	3.79
3N	28E	WM	18	NWNE		Primary	0.07

RECEIVED  
FEB 10 2020  
OWRD

13367 -



**Table A.2 - To Lands  
S-51017 (After BLM PLSS Shift)**

Township	Range	Mer	Sec	1/4 1/4 Section	Gov't Lot or DLC	Primary or Supplementary	Acres
3N	28E	WM	18	NWNW		Primary	0.21
3N	28E	WM	18	SENW		Primary	3.51
3N	28E	WM	18	SWNW		Primary	0.54
3N	28E	WM	18	NESW		Primary	1.17
3N	28E	WM	19	NENW		Supplemental	1.95
3N	28E	WM	19	NWNW		Primary	15.41
3N	28E	WM	19	NWNW		Supplemental	0.08
3N	28E	WM	19	SENW		Supplemental	4.89
3N	28E	WM	19	SWNW		Primary	8.35
3N	28E	WM	19	SWNW		Supplemental	0.21
3N	28E	WM	19	SWSE		Primary	0.01
3N	28E	WM	19	SWSE		Supplemental	0.08
3N	28E	WM	19	NWSW		Primary	0.14
3N	28E	WM	19	SESW		Supplemental	1.28
3N	28E	WM	19	SWSW		Supplemental	1.83
3N	28E	WM	30	NWNE		Primary	0.01
3N	28E	WM	30	NWNW		Supplemental	1.38
3N	28E	WM	30	NWSE		Primary	0.29
3N	28E	WM	30	NWSE		Supplemental	6.02
3N	28E	WM	30	SESE		Primary	4.83
3N	28E	WM	30	SWSE		Primary	6.20
3N	28E	WM	30	SWSE		Supplemental	2.99
3N	28E	WM	30	NWSW		Primary	0.01
3N	28E	WM	31	NENW		Supplemental	0.56
3N	28E	WM	31	SENW		Supplemental	4.76
3N	28E	WM	31	SWNW		Supplemental	1.32
3N	28E	WM	31	NWSW		Supplemental	0.13
3N	28E	WM	31	SWSW		Supplemental	0.21

RECEIVED  
FEB 10 2020  
OWRD

**Table A.3 - Place of Use  
S-51017 (After BLM PLSS Shift)**

Township	Range	Mer	Sec	1/4 1/4 Section	Gov't Lot or DLC	Primary or Supplementary	Acres
2N	27E	WM	1	NWNE	GL-2	Supplemental	2.32
2N	27E	WM	1	NENW	GL-3	Supplemental	39.78
2N	27E	WM	1	NWNW	GL-4	Primary	10.12
2N	27E	WM	1	NWNW	GL-4	Supplemental	27.56
3N	26E	WM	13	SESW		Primary	0.03
3N	26E	WM	13	SWSW		Primary	0.05
3N	26E	WM	23	NENE		Primary	0.27
3N	26E	WM	23	SENE		Primary	0.29
3N	26E	WM	24	NENE		Primary	31.81
3N	26E	WM	24	NWNE		Primary	31.20
3N	26E	WM	24	SENE		Primary	33.04
3N	26E	WM	24	SWNE		Primary	32.08
3N	26E	WM	24	NENW		Primary	31.13
3N	26E	WM	24	NWNW		Primary	32.86
3N	26E	WM	24	SENE		Primary	30.46
3N	26E	WM	24	SWNW		Primary	32.92
3N	26E	WM	24	NESE		Primary	39.42
3N	26E	WM	24	NWSE		Primary	13.34
3N	26E	WM	24	SESE		Primary	36.47
3N	26E	WM	24	SWSE		Primary	11.51
3N	26E	WM	24	NWSW		Primary	0.01
3N	26E	WM	25	NENE		Primary	11.21
3N	26E	WM	25	SENE		Primary	11.64
3N	26E	WM	25	NWNW		Primary	14.89
3N	26E	WM	25	SENE		Primary	0.19
3N	26E	WM	25	SWNW		Primary	38.83
3N	26E	WM	25	NESE		Primary	18.21
3N	26E	WM	25	NWSE		Primary	10.39
3N	26E	WM	25	SESE		Primary	16.80
3N	26E	WM	25	SWSE		Primary	10.34
3N	26E	WM	25	NESW		Primary	38.23
3N	26E	WM	25	NWSW		Primary	29.67
3N	26E	WM	25	SESW		Primary	38.10
3N	26E	WM	25	SWSW		Primary	14.49
3N	26E	WM	26	NENE		Primary	1.28
3N	26E	WM	26	SENE		Primary	2.13
3N	26E	WM	26	NESE		Primary	1.31
3N	27E	WM	1	NENE		Primary	1.29
3N	27E	WM	1	SENE		Primary	14.98
3N	27E	WM	1	SWNE		Primary	13.68
3N	27E	WM	1	NESE		Primary	34.44

RECEIVED  
FEB 10 2020  
OWRD

13367 -

**ATTACHMENT C-3**  
**APPLICATION TABLES (A.3) FOR AMENDED PLACE OF USE**  
**S-51017**

RECEIVED  
FEB 10 2020  
OWRD

**Table A.3 - Place of Use  
S-51017 (After BLM PLSS Shift)**

Township	Range	Mer	Sec	1/4 1/4 Section	Gov't Lot or DLC	Primary or Supplementary	Acres
3N	27E	WM	1	NWSE		Primary	40.32
3N	27E	WM	1	SESE		Primary	33.97
3N	27E	WM	1	SWSE		Primary	28.55
3N	27E	WM	1	NESW		Primary	30.32
3N	27E	WM	1	NWSW		Primary	28.15
3N	27E	WM	1	SESW		Primary	34.79
3N	27E	WM	1	SWSW		Primary	34.64
3N	27E	WM	2	SESE		Primary	0.08
3N	27E	WM	2	SWSE		Primary	24.11
3N	27E	WM	2	SESW		Primary	25.41
3N	27E	WM	10	SENE		Primary	0.03
3N	27E	WM	11	NENE		Primary	36.67
3N	27E	WM	11	NWNE		Primary	37.21
3N	27E	WM	11	SENE		Primary	39.29
3N	27E	WM	11	SWNE		Primary	12.85
3N	27E	WM	11	NENW		Primary	36.86
3N	27E	WM	11	NWNW		Primary	2.11
3N	27E	WM	11	SENW		Primary	35.28
3N	27E	WM	11	SWNW		Primary	36.19
3N	27E	WM	11	NESE		Primary	33.18
3N	27E	WM	11	NWSE		Primary	39.91
3N	27E	WM	11	SESE		Primary	19.32
3N	27E	WM	11	SWSE		Primary	33.80
3N	27E	WM	11	NESW		Primary	32.79
3N	27E	WM	11	NWSW		Primary	27.15
3N	27E	WM	11	SESW		Primary	39.62
3N	27E	WM	11	SWSW		Primary	30.79
3N	27E	WM	12	NENE		Primary	23.74
3N	27E	WM	12	NWNE		Primary	31.80
3N	27E	WM	12	SENE		Primary	38.36
3N	27E	WM	12	SWNE		Primary	32.96
3N	27E	WM	12	NENW		Primary	36.73
3N	27E	WM	12	NWNW		Primary	28.06
3N	27E	WM	12	SENW		Primary	39.04
3N	27E	WM	12	SWNW		Primary	33.80
3N	27E	WM	12	NESE		Primary	37.59
3N	27E	WM	12	NWSE		Primary	11.98
3N	27E	WM	12	SESE		Primary	0.04
3N	27E	WM	12	SWSE		Primary	0.01
3N	27E	WM	12	NESW		Primary	26.82
3N	27E	WM	12	NWSW		Primary	39.94

RECEIVED  
 FEB 10 2020  
 OWRD

**Table A.3 - Place of Use  
S-51017 (After BLM PLSS Shift)**

Township	Range	Mer	Sec	1/4 1/4 Section	Gov't Lot or DLC	Primary or Supplementary	Acres
3N	27E	WM	12	SESW		Primary	19.36
3N	27E	WM	12	SWSW		Primary	30.05
3N	27E	WM	13	NENE		Primary	33.25
3N	27E	WM	13	NWNE		Primary	31.26
3N	27E	WM	13	SENE		Primary	35.81
3N	27E	WM	13	SWNE		Primary	29.24
3N	27E	WM	13	NENW		Primary	38.93
3N	27E	WM	13	NWNW		Primary	34.03
3N	27E	WM	13	SENW		Primary	19.48
3N	27E	WM	13	SWNW		Primary	32.88
3N	27E	WM	13	NESE		Primary	35.68
3N	27E	WM	13	NWSE		Primary	33.97
3N	27E	WM	13	SESE		Primary	28.25
3N	27E	WM	13	SWSE		Primary	30.19
3N	27E	WM	13	NESW		Primary	0.26
3N	27E	WM	13	NWSW		Primary	36.93
3N	27E	WM	13	SESW		Primary	0.14
3N	27E	WM	13	SWSW		Primary	5.92
3N	27E	WM	14	NENE		Primary	34.35
3N	27E	WM	14	NWNE		Primary	40.16
3N	27E	WM	14	SENE		Primary	33.58
3N	27E	WM	14	SWNE		Primary	31.34
3N	27E	WM	14	NENW		Primary	30.60
3N	27E	WM	14	NWNW		Primary	21.53
3N	27E	WM	14	SENW		Primary	37.58
3N	27E	WM	14	SWNW		Primary	12.47
3N	27E	WM	14	NESE		Primary	36.97
3N	27E	WM	14	NWSE		Primary	10.68
3N	27E	WM	14	SESE		Primary	6.04
3N	27E	WM	14	NESW		Primary	39.38
3N	27E	WM	14	NWSW		Primary	13.25
3N	27E	WM	14	SESW		Primary	0.06
3N	27E	WM	15	NWNW		Primary	16.36
3N	27E	WM	15	SWNW		Primary	36.89
3N	27E	WM	15	NWSW		Primary	7.89
3N	27E	WM	16	NENE		Primary	17.23
3N	27E	WM	16	NWNE		Primary	16.61
3N	27E	WM	16	SENE		Primary	38.63
3N	27E	WM	16	SWNE		Primary	15.25
3N	27E	WM	16	NENW		Primary	38.56
3N	27E	WM	16	NWNW		Primary	13.33

RECEIVED  
 FEB 10 2020  
 OWM/D

**Table A.3 - Place of Use  
S-51017 (After BLM PLSS Shift)**

Township	Range	Mer	Sec	1/4 1/4 Section	Gov't Lot or DLC	Primary or Supplementary	Acres
3N	27E	WM	16	SENW		Primary	38.62
3N	27E	WM	16	SWNW		Primary	14.63
3N	27E	WM	16	NESE		Primary	8.64
3N	27E	WM	16	NESW		Primary	34.21
3N	27E	WM	16	NWSW		Primary	36.09
3N	27E	WM	16	SESW		Primary	25.97
3N	27E	WM	16	SWSW		Primary	28.04
3N	27E	WM	17	NENE		Primary	36.41
3N	27E	WM	17	NWNE		Primary	22.29
3N	27E	WM	17	SENE		Primary	35.89
3N	27E	WM	17	SWNE		Primary	24.45
3N	27E	WM	17	NENW		Primary	34.21
3N	27E	WM	17	NWNW		Primary	26.94
3N	27E	WM	17	SENW		Primary	39.75
3N	27E	WM	17	SWNW		Primary	34.46
3N	27E	WM	17	NESE		Primary	0.24
3N	27E	WM	17	SESE		Primary	0.05
3N	27E	WM	17	NESW		Primary	5.53
3N	27E	WM	17	NWSW		Primary	2.97
3N	27E	WM	19	SENE		Primary	0.02
3N	27E	WM	19	NENW		Primary	22.29
3N	27E	WM	19	NWNW		Primary	38.98
3N	27E	WM	19	SENW		Primary	22.79
3N	27E	WM	19	SWNW		Primary	39.96
3N	27E	WM	19	NESE		Primary	34.00
3N	27E	WM	19	NWSE		Primary	28.95
3N	27E	WM	19	SESE		Primary	38.32
3N	27E	WM	19	SWSE		Primary	29.15
3N	27E	WM	19	NWSW		Primary	13.48
3N	27E	WM	19	SWSW		Primary	11.73
3N	27E	WM	20	NENE		Primary	1.23
3N	27E	WM	20	NWNE		Primary	30.85
3N	27E	WM	20	SENE		Primary	2.07
3N	27E	WM	20	SWNE		Primary	36.58
3N	27E	WM	20	NENW		Primary	23.17
3N	27E	WM	20	SENW		Primary	28.82
3N	27E	WM	20	NESE		Primary	0.45
3N	27E	WM	20	NWSE		Primary	31.52
3N	27E	WM	20	SESE		Primary	0.67
3N	27E	WM	20	SWSE		Primary	34.76
3N	27E	WM	20	NESW		Primary	23.72

RECEIVED  
 FEB 10 2020  
 OMRD

13367 -

**Table A.3 - Place of Use  
S-51017 (After BLM PLSS Shift)**

Township	Range	Mer	Sec	1/4 1/4 Section	Gov't Lot or DLC	Primary or Supplementary	Acres
3N	27E	WM	20	NWSW		Primary	0.84
3N	27E	WM	20	SESW		Primary	27.81
3N	27E	WM	20	SWSW		Primary	23.18
3N	27E	WM	23	NENE		Primary	2.59
3N	27E	WM	23	NWNE		Primary	27.58
3N	27E	WM	23	SENE		Primary	7.81
3N	27E	WM	23	SWNE		Primary	40.15
3N	27E	WM	23	NENW		Primary	14.18
3N	27E	WM	23	SENW		Primary	26.50
3N	27E	WM	23	NESE		Primary	33.89
3N	27E	WM	23	NWSE		Primary	16.26
3N	27E	WM	23	SESE		Primary	24.61
3N	27E	WM	23	SWSE		Primary	11.92
3N	27E	WM	23	NESW		Primary	2.07
3N	27E	WM	24	NENE		Primary	39.11
3N	27E	WM	24	NWNE		Primary	6.15
3N	27E	WM	24	SENE		Primary	28.23
3N	27E	WM	24	SENE		Supplemental	10.04
3N	27E	WM	24	SWNE		Primary	13.04
3N	27E	WM	24	SWNE		Supplemental	4.35
3N	27E	WM	24	SENW		Primary	0.02
3N	27E	WM	24	NESE		Supplemental	40.38
3N	27E	WM	24	NWSE		Primary	1.74
3N	27E	WM	24	NWSE		Supplemental	38.40
3N	27E	WM	24	SESE		Supplemental	40.49
3N	27E	WM	24	SWSE		Primary	0.14
3N	27E	WM	24	SWSE		Supplemental	38.78
3N	27E	WM	24	NESW		Primary	4.92
3N	27E	WM	24	SESW		Primary	0.36
3N	27E	WM	24	SESW		Supplemental	0.11
3N	27E	WM	25	NENE		Supplemental	39.48
3N	27E	WM	25	NWNE		Supplemental	40.38
3N	27E	WM	25	SENE		Supplemental	0.07
3N	27E	WM	25	SWNE		Supplemental	16.92
3N	27E	WM	25	NENW		Primary	3.77
3N	27E	WM	25	NENW		Supplemental	35.42
3N	27E	WM	25	NWNW		Primary	8.04
3N	27E	WM	25	NWNW		Supplemental	1.53
3N	27E	WM	25	SENW		Primary	0.35
3N	27E	WM	25	SENW		Supplemental	36.87
3N	27E	WM	25	SWNW		Primary	33.01

RECEIVED  
FEB 10 2020  
OMPRD

**Table A.3 - Place of Use  
S-51017 (After BLM PLSS Shift)**

Township	Range	Mer	Sec	1/4 1/4 Section	Gov't Lot or DLC	Primary or Supplementary	Acres
3N	27E	WM	25	SWNW		Supplemental	1.63
3N	27E	WM	25	NESE		Supplemental	37.72
3N	27E	WM	25	NWSE		Supplemental	6.53
3N	27E	WM	25	SESE		Supplemental	40.31
3N	27E	WM	25	SWSE		Supplemental	33.03
3N	27E	WM	25	NESW		Primary	20.67
3N	27E	WM	25	NWSW		Primary	36.18
3N	27E	WM	25	SESW		Primary	30.82
3N	27E	WM	25	SWSW		Primary	40.43
3N	27E	WM	26	NENE		Primary	32.23
3N	27E	WM	26	NWNE		Primary	21.69
3N	27E	WM	26	SENE		Primary	23.29
3N	27E	WM	26	NENW		Primary	9.78
3N	27E	WM	26	NWNW		Primary	24.25
3N	27E	WM	26	SENW		Primary	14.08
3N	27E	WM	26	SWNW		Primary	29.33
3N	27E	WM	26	NESE		Primary	7.24
3N	27E	WM	26	SESE		Primary	8.59
3N	27E	WM	26	NESW		Primary	34.66
3N	27E	WM	26	NWSW		Primary	38.26
3N	27E	WM	26	SESW		Primary	24.23
3N	27E	WM	26	SWSW		Primary	25.27
3N	27E	WM	27	NWNW		Primary	20.97
3N	27E	WM	27	SWNW		Primary	21.44
3N	27E	WM	27	NESE		Primary	13.58
3N	27E	WM	27	NWSE		Primary	36.43
3N	27E	WM	27	SESE		Primary	14.00
3N	27E	WM	27	SWSE		Primary	37.05
3N	27E	WM	27	NESW		Primary	8.22
3N	27E	WM	27	NWSW		Primary	20.37
3N	27E	WM	27	SESW		Primary	8.25
3N	27E	WM	27	SWSW		Primary	21.14
3N	27E	WM	28	NENE		Primary	35.33
3N	27E	WM	28	NWNE		Primary	3.45
3N	27E	WM	28	SENE		Primary	35.46
3N	27E	WM	28	SWNE		Primary	3.42
3N	27E	WM	28	NESE		Primary	36.62
3N	27E	WM	28	NWSE		Primary	5.17
3N	27E	WM	28	SESE		Primary	37.41
3N	27E	WM	28	SWSE		Primary	5.35
3N	27E	WM	29	NENE		Primary	10.36

**RECEIVED**  
 FEB 10 2020  
 OWRD

**13367 -**



**Table A.3 - Place of Use  
S-51017 (After BLM PLSS Shift)**

Township	Range	Mer	Sec	1/4 1/4 Section	Gov't Lot or DLC	Primary or Supplementary	Acres
3N	27E	WM	29	NWNE		Primary	39.34
3N	27E	WM	29	SENE		Primary	9.14
3N	27E	WM	29	SWNE		Primary	36.77
3N	27E	WM	29	NENW		Primary	21.59
3N	27E	WM	29	NWNW		Primary	36.42
3N	27E	WM	29	SENW		Primary	33.11
3N	27E	WM	29	SWNW		Primary	36.68
3N	27E	WM	29	NESE		Primary	14.87
3N	27E	WM	29	NWSE		Primary	38.30
3N	27E	WM	29	SESE		Primary	15.45
3N	27E	WM	29	SWSE		Primary	38.60
3N	27E	WM	29	NESW		Primary	23.25
3N	27E	WM	29	NWSW		Primary	37.77
3N	27E	WM	29	SESW		Primary	23.41
3N	27E	WM	29	SWSW		Primary	37.43
3N	27E	WM	30	NENE		Primary	33.17
3N	27E	WM	30	NWNE		Primary	34.67
3N	27E	WM	30	SENE		Primary	30.86
3N	27E	WM	30	SWNE		Primary	32.17
3N	27E	WM	30	NENW		Primary	7.26
3N	27E	WM	30	NWNW		Primary	47.73
3N	27E	WM	30	SENW		Primary	7.32
3N	27E	WM	30	SWNW		Primary	48.54
3N	27E	WM	30	NESE		Primary	24.03
3N	27E	WM	30	NWSE		Primary	38.89
3N	27E	WM	30	SESE		Primary	22.33
3N	27E	WM	30	SWSE		Primary	37.00
3N	27E	WM	30	NESW		Primary	12.90
3N	27E	WM	30	NWSW		Primary	45.85
3N	27E	WM	30	SESW		Primary	11.52
3N	27E	WM	30	SWSW		Primary	43.38
3N	27E	WM	32	NWNE		Primary	0.02
3N	27E	WM	33	NENE		Primary	0.01
3N	27E	WM	34	NENE		Primary	34.42
3N	27E	WM	34	NWNE		Primary	14.88
3N	27E	WM	34	SENE		Primary	34.14
3N	27E	WM	34	SWNE		Primary	9.25
3N	27E	WM	34	SENW		Primary	12.60
3N	27E	WM	34	SWNW		Primary	6.69
3N	27E	WM	34	NESE		Primary	40.24
3N	27E	WM	34	NWSE		Primary	33.57

**RECEIVED**  
 FEB 10 2020  
 OWRD

**Table A.3 - Place of Use  
S-51017 (After BLM PLSS Shift)**

Township	Range	Mer	Sec	1/4 1/4 Section	Gov't Lot or DLC	Primary or Supplementary	Acres
3N	27E	WM	34	SESE		Primary	37.28
3N	27E	WM	34	SWSE		Primary	18.65
3N	27E	WM	34	NESW		Primary	40.22
3N	27E	WM	34	NWSW		Primary	36.19
3N	27E	WM	34	SESW		Primary	34.60
3N	27E	WM	34	SWSW		Primary	25.04
3N	27E	WM	35	NWNE		Primary	1.15
3N	27E	WM	35	NENW		Primary	39.57
3N	27E	WM	35	NWNW		Primary	36.74
3N	27E	WM	35	SENW		Primary	18.62
3N	27E	WM	35	SWNW		Primary	18.74
3N	27E	WM	35	NWSW		Primary	26.87
3N	27E	WM	35	SWSW		Primary	17.59
3N	27E	WM	36	NENE		Supplemental	40.04
3N	27E	WM	36	NWNE		Primary	0.04
3N	27E	WM	36	NWNE		Supplemental	40.00
3N	27E	WM	36	SENE		Supplemental	40.05
3N	27E	WM	36	SWNE		Supplemental	40.08
3N	27E	WM	36	NENW		Primary	4.69
3N	27E	WM	36	NENW		Supplemental	14.57
3N	27E	WM	36	NWNW		Primary	7.57
3N	27E	WM	36	SENW		Primary	0.65
3N	27E	WM	36	SENW		Supplemental	39.31
3N	27E	WM	36	SWNW		Primary	2.91
3N	27E	WM	36	SWNW		Supplemental	4.07
3N	27E	WM	36	NESE		Supplemental	40.05
3N	27E	WM	36	NWSE		Supplemental	40.09
3N	27E	WM	36	SESE		Primary	4.73
3N	27E	WM	36	SESE		Supplemental	34.27
3N	27E	WM	36	SWSE		Supplemental	39.20
3N	27E	WM	36	NESW		Supplemental	40.14
3N	27E	WM	36	NWSW		Primary	7.88
3N	27E	WM	36	NWSW		Supplemental	12.42
3N	27E	WM	36	SESW		Supplemental	40.15
3N	27E	WM	36	SWSW		Primary	2.05
3N	27E	WM	36	SWSW		Supplemental	19.61
3N	28E	WM	6	NENW		Primary	19.79
3N	28E	WM	6	NWNW		Primary	19.44
3N	28E	WM	6	SENW		Primary	35.32
3N	28E	WM	6	SWNW		Primary	32.61
3N	28E	WM	6	NESW		Primary	25.75

**RECEIVED**  
**FEB 10 2020**  
**OWPRD**

**Table A.3 - Place of Use  
S-51017 (After BLM PLSS Shift)**

Township	Range	Mer	Sec	1/4 1/4 Section	Gov't Lot or DLC	Primary or Supplementary	Acres
3N	28E	WM	6	NWSW		Primary	25.78
3N	28E	WM	6	SESW		Primary	35.23
3N	28E	WM	6	SWSW		Primary	32.05
3N	28E	WM	7	NENW		Primary	32.27
3N	28E	WM	7	NWNW		Primary	33.54
3N	28E	WM	7	SENW		Primary	24.20
3N	28E	WM	7	SWNW		Primary	28.34
3N	28E	WM	7	SWSE		Primary	1.30
3N	28E	WM	7	NESW		Primary	34.01
3N	28E	WM	7	NWSW		Primary	21.62
3N	28E	WM	7	SESW		Primary	33.50
3N	28E	WM	7	SWSW		Primary	23.85
3N	28E	WM	17	SWNE		Primary	0.88
3N	28E	WM	17	NWNW		Supplemental	0.21
3N	28E	WM	17	SENW		Primary	36.10
3N	28E	WM	17	SWNW		Primary	1.54
3N	28E	WM	17	SWNW		Supplemental	5.04
3N	28E	WM	17	NESW		Primary	24.32
3N	28E	WM	17	NWSW		Primary	40.58
3N	28E	WM	17	SESW		Primary	10.08
3N	28E	WM	17	SWSW		Primary	40.59
3N	28E	WM	18	NENE		Supplemental	1.26
3N	28E	WM	18	NWNE		Primary	1.69
3N	28E	WM	18	SENE		Supplemental	35.71
3N	28E	WM	18	NENW		Primary	36.10
3N	28E	WM	18	NWNW		Primary	28.42
3N	28E	WM	18	SENW		Primary	23.84
3N	28E	WM	18	SWNW		Primary	30.27
3N	28E	WM	18	NESE		Primary	2.37
3N	28E	WM	18	NESE		Supplemental	33.00
3N	28E	WM	18	NWSE		Supplemental	0.10
3N	28E	WM	18	SESE		Primary	35.75
3N	28E	WM	18	SESE		Supplemental	4.64
3N	28E	WM	18	SWSE		Primary	1.09
3N	28E	WM	18	SWSE		Supplemental	39.34
3N	28E	WM	18	NESW		Primary	24.68
3N	28E	WM	18	NWSW		Primary	32.20
3N	28E	WM	18	SESW		Primary	13.18
3N	28E	WM	18	SESW		Supplemental	10.09
3N	28E	WM	19	NENE		Primary	35.72
3N	28E	WM	19	NENE		Supplemental	4.52

FEB 10 2020  
 OWRD

**Table A.3 - Place of Use  
S-51017 (After BLM PLSS Shift)**

Township	Range	Mer	Sec	1/4 1/4 Section	Gov't Lot or DLC	Primary or Supplementary	Acres
3N	28E	WM	19	NWNE		Primary	1.36
3N	28E	WM	19	NWNE		Supplemental	38.83
3N	28E	WM	19	SENE		Primary	32.46
3N	28E	WM	19	SENE		Supplemental	7.81
3N	28E	WM	19	SWNE		Primary	2.95
3N	28E	WM	19	SWNE		Supplemental	37.31
3N	28E	WM	19	NENW		Primary	3.34
3N	28E	WM	19	NENW		Supplemental	34.52
3N	28E	WM	19	NWNW		Primary	15.41
3N	28E	WM	19	NWNW		Supplemental	0.08
3N	28E	WM	19	SENW		Primary	0.24
3N	28E	WM	19	SENW		Supplemental	40.03
3N	28E	WM	19	SWNW		Primary	8.35
3N	28E	WM	19	SWNW		Supplemental	1.15
3N	28E	WM	19	NESE		Primary	7.96
3N	28E	WM	19	NESE		Supplemental	32.25
3N	28E	WM	19	NWSE		Primary	33.22
3N	28E	WM	19	NWSE		Supplemental	7.00
3N	28E	WM	19	SESE		Primary	1.44
3N	28E	WM	19	SESE		Supplemental	30.91
3N	28E	WM	19	SWSE		Primary	1.70
3N	28E	WM	19	SWSE		Supplemental	37.40
3N	28E	WM	19	NESW		Supplemental	40.23
3N	28E	WM	19	NWSW		Primary	0.14
3N	28E	WM	19	NWSW		Supplemental	33.19
3N	28E	WM	19	SESW		Supplemental	29.69
3N	28E	WM	19	SWSW		Supplemental	32.76
3N	28E	WM	20	NENW		Primary	0.30
3N	28E	WM	20	NWNW		Primary	36.05
3N	28E	WM	20	SWNW		Primary	20.67
3N	28E	WM	20	SWNW		Supplemental	1.23
3N	28E	WM	20	NWSW		Primary	4.22
3N	28E	WM	20	NWSW		Supplemental	3.10
3N	28E	WM	30	NENE		Supplemental	18.12
3N	28E	WM	30	NWNE		Primary	0.01
3N	28E	WM	30	NWNE		Supplemental	36.14
3N	28E	WM	30	SENE		Supplemental	4.21
3N	28E	WM	30	SWNE		Supplemental	39.37
3N	28E	WM	30	NENW		Supplemental	1.27
3N	28E	WM	30	NWNW		Supplemental	13.55
3N	28E	WM	30	SENW		Primary	0.10

**RECEIVED**  
 FEB 10 2020  
 OWRD  
 -MHCN

13367 -

**Table A.3 - Place of Use  
S-51017 (After BLM PLSS Shift)**

Township	Range	Mer	Sec	1/4 1/4 Section	Gov't Lot or DLC	Primary or Supplementary	Acres
3N	28E	WM	30	SENW		Supplemental	40.11
3N	28E	WM	30	SWNW		Primary	0.81
3N	28E	WM	30	SWNW		Supplemental	34.18
3N	28E	WM	30	NESE		Primary	17.30
3N	28E	WM	30	NWSE		Primary	7.15
3N	28E	WM	30	NWSE		Supplemental	25.04
3N	28E	WM	30	SESE		Primary	33.74
3N	28E	WM	30	SWSE		Primary	16.44
3N	28E	WM	30	SWSE		Supplemental	5.71
3N	28E	WM	30	NESW		Primary	0.13
3N	28E	WM	30	NESW		Supplemental	39.94
3N	28E	WM	30	NWSW		Primary	1.50
3N	28E	WM	30	NWSW		Supplemental	32.81
3N	28E	WM	30	SESW		Supplemental	39.62
3N	28E	WM	30	SWSW		Primary	1.96
3N	28E	WM	30	SWSW		Supplemental	35.77
3N	28E	WM	31	NENW		Supplemental	26.87
3N	28E	WM	31	NWNW		Supplemental	37.27
3N	28E	WM	31	SENW		Supplemental	8.63
3N	28E	WM	31	SWNW		Supplemental	36.58
3N	28E	WM	31	NWSW		Supplemental	25.35
3N	28E	WM	31	SWSW		Supplemental	8.04

**RECEIVED**  
**FEB 10 2020**  
**OWPRD**