



Oregon Water Resources Department
 725 Summer Street NE, Suite A
 Salem, Oregon 97301-1266
 (503) 986-0900
 www.wrd.state.or.us

District Permanent Water Right Transfer Claim of Beneficial Use

1. APPLICANT INFORMATION

District: Tualatin Valley Irrigation District

Contact Person: Rick Peterson Phone: (503) 357 3118

Mailing Address: 2330 Elm St

City: Forest Grove State: Oregon Zip: 97116

E-Mail address: _____

Transfer Number: T - 12840

2. WATER RIGHT(S)

Pursuant to OAR Chapter 690, Division 385, the district is submitting to the Water Resources Department this claim of beneficial use, with the appropriate fee, for the following water right(s):
 NOTE: Fees do not apply if the priority date is prior to July 9, 1987.

PERMIT NUMBER	CERTIFICATE NUMBER	DECREE (name, volume, and page)	PRIMARY (P) OR SUPP (S)
-	88122	N/A	<input checked="" type="checkbox"/> P <input type="checkbox"/> S
-			<input type="checkbox"/> P <input type="checkbox"/> S
-			<input type="checkbox"/> P <input type="checkbox"/> S
-			<input type="checkbox"/> P <input type="checkbox"/> S

3. AUTHORIZED POINT(S) OF DIVERSION (POD) / APPROPRIATION (POA)

The authorized point(s) of diversion / appropriation for the water right modified by the transfer are as follows:

PERMIT NUMBER	DECREE or CERTIFICATE	POD / POA #	SOURCE	LOCATION - MEASURED DISTANCES
-	88122		SIAPP	95° 29 minutes 32.73 sec North
-				and 123° 05 minutes 33.85 sec West
-				
-				

Received by OWRD

FEB 14 2020

Salem, OR

4. AUTHORIZED PLACE OF USE

The summary of the perfected change in place of use authorized by the final order approving the water right transfer is listed in Table 1.

TABLE 1 – AUTHORIZED PLACE OF USE (POU)												
CERTIFICATE DECREE or PERMIT	POD / POA #	PRIORITY DATE	USE	LEGAL DESCRIPTION							ACRES	USER NAME
				TWP	RNG	SEC	QQ	DLC	GOV'T LOT	TAX LOT		
88122		2-20-63	P	1N	4W	11	SE NW	52		600	8.0	Duyck
88122		2-20-63	P	1N	4W	11	SW NW	52		600	22.0	Duyck
											30.0	

MAP AND SITE REPORT

Attached is a map and site report for each water right listed in Table 1 that satisfies the requirements of OAR 690-385-7400.

Received by OWRD

FEB 14 2020

Salem, OR

5

6. SIGNATURES

The district certifies that it has inspected the place of use listed in Table I, and confirms the change in place of use has been completed consistent with the terms and conditions of the final order approving the transfer.

Joe Rutledge
Signature of District Manager
or District Board Chairperson

9/25/19
Date

Joe Rutledge
Type or Print Name of District Manager
or District Board Chairperson

Received by OWRD

FEB 14 2020

Salem, OR



Oregon Water Resources Department
 725 Summer Street NE, Suite A
 Salem, Oregon 97301-1266
 (503) 986-0900
 www.wrd.state.or.us

District Permanent Water Right Transfer Claim of Beneficial Use

1. APPLICANT INFORMATION

District: Tualatin Valley Irrigation
 Contact Person: Rick Peterson Phone: 503 357-3118
 Mailing Address: 2330 Elm St
 City: Forest Grove State: Oregon Zip: 97116
 E-Mail address: Rick.peterson@TVID.ORG
 Transfer Number: T - 12840

2. WATER RIGHT(S)

Pursuant to OAR Chapter 690, Division 385, the district is submitting to the Water Resources Department this claim of beneficial use, with the appropriate fee, for the following water right(s):
 NOTE: Fees do not apply if the priority date is prior to July 9, 1987.

PERMIT NUMBER	CERTIFICATE NUMBER	DECREE (name, volume, and page)	PRIMARY (P) OR SUPP (S)
-	81270		<input type="checkbox"/> P <input checked="" type="checkbox"/> S
-			<input type="checkbox"/> P <input type="checkbox"/> S
-			<input type="checkbox"/> P <input type="checkbox"/> S
-			<input type="checkbox"/> P <input type="checkbox"/> S

3. AUTHORIZED POINT(S) OF DIVERSION (POD) / APPROPRIATION (POA)

The authorized point(s) of diversion / appropriation for the water right modified by the transfer are as follows:

PERMIT NUMBER	DECREE or CERTIFICATE	POD / POA #	SOURCE	LOCATION - MEASURED DISTANCES
-	81270			3070 Ft. South 450 Ft. East from the NW corner of Section 12 1 N 4 W Wm sec. 12 Q-Q NW-SW DLCS2 West Fork Dairy Creek Tributary to Dairy Creek
-				
-				
-				

Received by OWRD

FEB 14 2020

Salem, OR

4. AUTHORIZED PLACE OF USE

The summary of the perfected change in place of use authorized by the final order approving the water right transfer is listed in Table 1.

TABLE 1 – AUTHORIZED PLACE OF USE (POU)												
CERTIFICATE DECREE or PERMIT	POD / POA #	PRIORITY DATE	USE	LEGAL DESCRIPTION							ACRES	USER NAME
				TWP	RNG	SEC	QQ	DLC	GOV'T LOT	TAX LOT		
81270		Dec. 19 1938		1N	4W	11	SE-NW	52	600	600	8.0	Dwyck
81270		Dec. 19 1938		1N	4W	11	SW-NW	52		600	22.0	Dwyck

MAP AND SITE REPORT

Attached is a map and site report for each water right listed in Table 1 that satisfies the requirements of OAR 690-385-7400.

Received by OWRD

FEB 14 2020

Salem, OR

5.

6. SIGNATURES

The district certifies that it has inspected the place of use listed in Table I, and confirms the change in place of use has been completed consistent with the terms and conditions of the final order approving the transfer.

Joe Rutledge
Signature of District Manager
or District Board Chairperson

9/25/19
Date

Joe Rutledge
Type or Print Name of District Manager
or District Board Chairperson

Received by OWRD

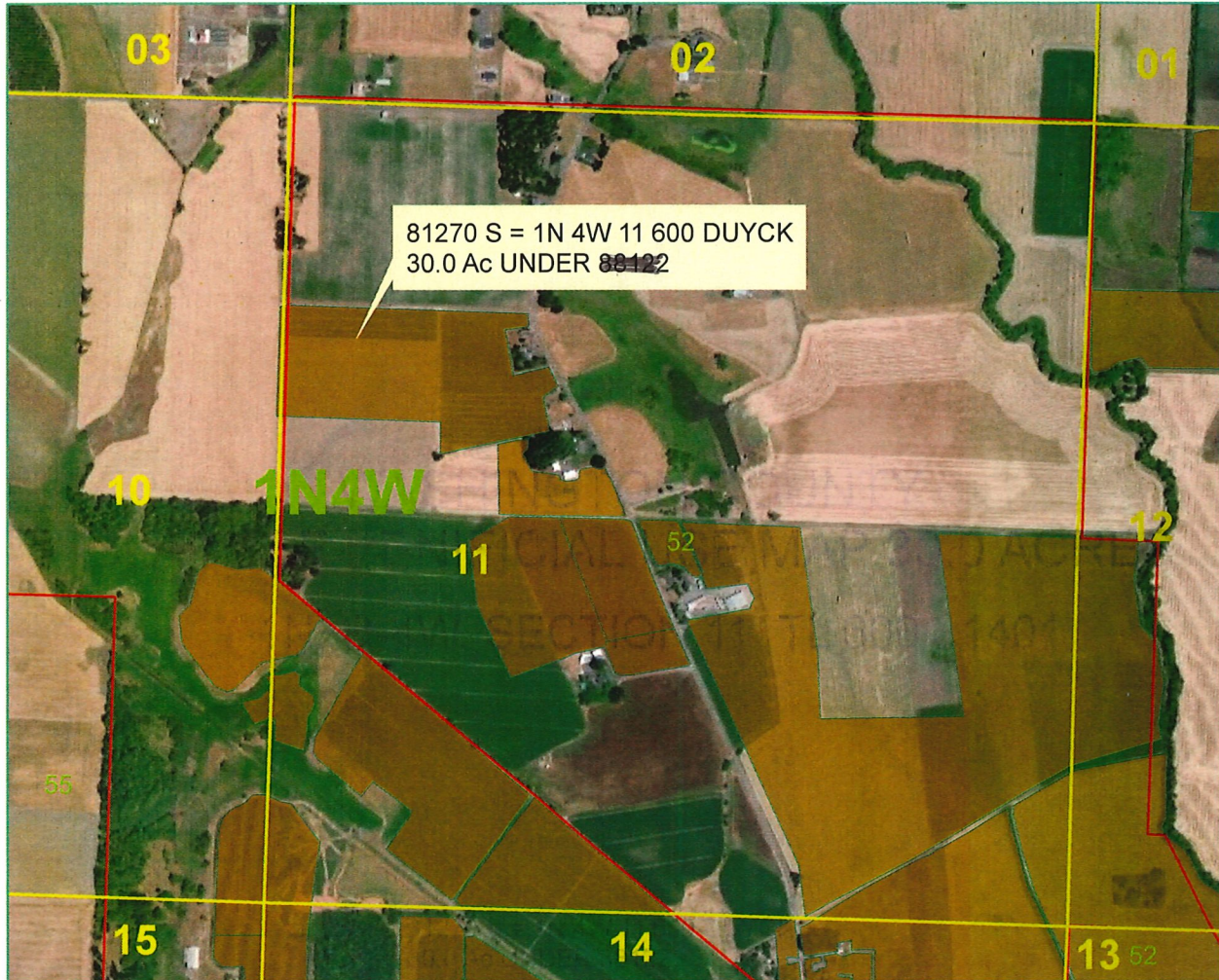
FEB 14 2020

Salem, OR

WASHINGTON COUNTY CLAIM OF BENEFICIAL USE MAP 30.0 ACRES



T-1N, R-4W, SECTION 11 TL 600 , 1401



Twp	Rng	Sec	Q-Q	DLC	Acres	Taxlot
1N	4W	11	SE NW	52	8.0	600
1N	4W	11	SW NW	52	22.0	600

CLAIM OF BENEFICIAL USE MAP 30.0 ACRES

CERT# 81270 -S

Received by OWRD

FEB 14 2020

Salem, OR



Date: 9/25/19



CLAIM OF BENEFICIAL USE Site Report

Transfer Number: T - 12840 District Internal Notice #: _____

User Name: TRID / Kevin Duyck

Place of Use:

USE	POD #	TWP	RNG	SEC	QQ	DLC	GOV'T LOT	TAX LOT	ACRES
IR	SHPP	1N	4W	11	SE NW			600	8.0
IR	SHPP	1N	4W	11	SW NW			600	22.0

District Conveyance System:

Description of Delivery System: pressurized pipeline

Headgate: N4A-27C Canal: _____

Beneficial Use:

Description of Beneficial Use: Annual irrigation on 30 acres of berries

Method Used to Apply Water: Drip irrigation on 16 acres of and grass
Blueberries, Sprinkler irrigation on 14 acres (crop varies)

Method Used to Calculate Beneficial Use: 100% metered with 4"
McCrometer. Meter ID. # 97-4-123

User Interviewed: Yes () No

Beneficial Use Made as Authorized: Yes () No

Description of Beneficial Use if Less than Authorized:

Inspected By: [Signature] Date: 9/18/19

Instructions: Attach and label the corresponding final proof map.

Received by OWRD

FEB 14 2020



CLAIM OF BENEFICIAL USE Site Report

Transfer Number: T - 12840 District Internal Notice #: _____

User Name: TRUD / Keum Doyck

Place of Use:

USE	POD #	TWP	RNG	SEC	QQ	DLC	GOV'T LOT	TAX LOT	ACRES
IR		1N	4W	11	SE NW	52		600	8.0
IR		1N	4W	11	SW NW	52		600	22.0

District Conveyance System:

Description of Delivery System: ABOVE Ground pipeline

Headgate: West Fork Dam Canal: _____

Beneficial Use:

Description of Beneficial Use: This is a Supplemental right to
Method Used to Apply Water: 88/22 and is ready, willing, and
able to be used

Method Used to Calculate Beneficial Use: _____

User Interviewed: Yes No

Beneficial Use Made as Authorized: Yes No

Description of Beneficial Use if Less than Authorized:

Inspected By: Joe Rutledge Date: 9/30/19

Instructions: Attach and label the corresponding final proof map.

Received by OWRD

FEB 14 2020



Oregon Water Resources Department
 725 Summer Street NE, Suite A
 Salem, Oregon 97301-1266
 (503) 986-0900
 www.wrd.state.or.us

District Permanent Water Right Transfer Claim of Beneficial Use

1. APPLICANT INFORMATION

District: TV1D

Contact Person: Rick Peterson Phone: 503 357 3118

Mailing Address: 2330 Elm St

City: Forest Grove State: Oregon Zip: 97116

E-Mail address: rick.peterson@rvd.org

Transfer Number: T - 13840

2. WATER RIGHT(S)

Pursuant to OAR Chapter 690, Division 385, the district is submitting to the Water Resources Department this claim of beneficial use, with the appropriate fee, for the following water right(s):

NOTE: Fees do not apply if the priority date is prior to July 9, 1987.

PERMIT NUMBER	CERTIFICATE NUMBER	DECREE (name, volume, and page)	PRIMARY (P) OR SUPP (S)
-	53836		<input checked="" type="checkbox"/> P <input type="checkbox"/> S
-			<input type="checkbox"/> P <input type="checkbox"/> S
-			<input type="checkbox"/> P <input type="checkbox"/> S
-			<input type="checkbox"/> P <input type="checkbox"/> S

3. AUTHORIZED POINT(S) OF DIVERSION (POD) / APPROPRIATION (POA)

The authorized point(s) of diversion / appropriation for the water right modified by the transfer are as follows:

PERMIT NUMBER	DECREE or CERTIFICATE	POD / POA #	SOURCE	LOCATION - MEASURED DISTANCES
-	53836			3070 FEET SOUTH AND 450 FEET EAST
-				FROM THE NORTH WEST CORNER OF
-				SECTION CORNER
-				

↓
WEST FORK DAIRY

Received by OWRD

FEB 14 2020

Salem, OR

6. SIGNATURES

The district certifies that it has inspected the place of use listed in Table I, and confirms the change in place of use has been completed consistent with the terms and conditions of the final order approving the transfer.

Joe Rutledge
Signature of District Manager
or District Board Chairperson

9/25/19
Date

Joe Rutledge
Type or Print Name of District Manager
or District Board Chairperson

Received by OWRD

FEB 14 2020

Salem, OR

4. AUTHORIZED PLACE OF USE

The summary of the perfected change in place of use authorized by the final order approving the water right transfer is listed in Table 1.

TABLE 1 – AUTHORIZED PLACE OF USE (POU)												
CERTIFICATE DECREE or PERMIT	POD / POA #	PRIORITY DATE	USE	LEGAL DESCRIPTION							ACRES	USER NAME
				TWP	RNG	SEC	QQ	DLC	GOV'T LOT	TAX LOT		
53836		MAY 2 1977		1N	4W	11	NW SE	52		1401	12.0	Vanderhey
				1N	4W	11	NW SE	52		1401	18.0	

MAP AND SITE REPORT

Attached is a map and site report for each water right listed in Table 1 that satisfies the requirements of OAR 690-385-7400.

Received by OWRD

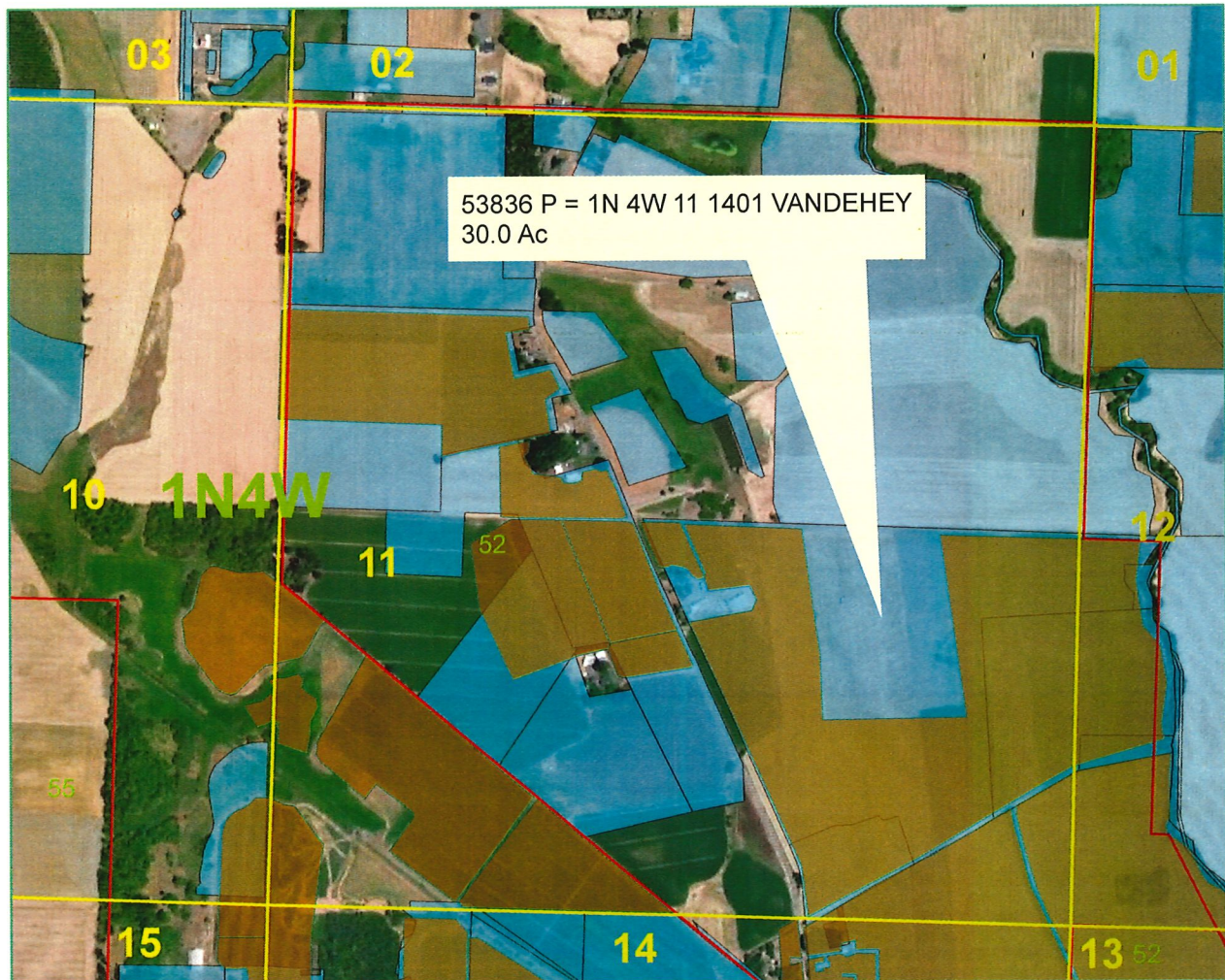
FEB 14 2020

Salem, OR

WASHINGTON COUNTY CLAIM OF BENEFICIAL USE MAP 30.0 ACRES



T-1N, R-4W, SECTION 11 TL 600 , 1401



Twp	Rng	Sec	Q-Q	DLC	Acres	Taxlot
1N	4W	11	NE SE	52	12.0	1401
1N	4W	11	NW SE	52	18.0	1401

CLAIM OF BENEFICIAL USE MAP 30.0 ACRES

CERT# 53836 -P



Date: 9/25/19

Received by OWRD

FEB 14 2020

Salem, OR



CLAIM OF BENEFICIAL USE Site Report

Transfer Number: T - 12840 District Internal Notice #: _____

User Name: Mitch Vandehay

Place of Use:

USE	POD #	TWP	RNG	SEC	QQ	DLC	GOV'T LOT	TAX LOT	ACRES
FR		1N	4W	11	NESE	52		1401	12.0
FR		1N	4W	11	NWSE	52		1401	18.0

District Conveyance System:

Description of Delivery System: ABOVE Ground PIPELINE

Headgate: WEST FORK DAIRY Canal: N/A

Beneficial Use:

Description of Beneficial Use: _____

Method Used to Apply Water: _____

Method Used to Calculate Beneficial Use: 100% METERED WITH 6" McCrometer meter. (see pictures)

User Interviewed: Yes No

Beneficial Use Made as Authorized: Yes No

Description of Beneficial Use if Less than Authorized:

~~_____~~
~~_____~~
~~_____~~

Inspected By: _____

Date: 9/30/19

Approved by: Joe Ruteny TVID

Instructions: Attach and label the corresponding final proof map.

Received by OWRD

FEB 14 2020

Salem, OR Aug. 2009



PER
MINUTE
GALLONS

Received by OWRD


FEB 14 2020

Salem, OR

ACRE FEET X.001

HEMET, CALIFORNIA
McCrometer

036773





BALDOR®

INDUSTRIAL MOTOR

CAT. NO.	JPM2534T				
SPEC.	40F51Y56				
FRAME	284JP	SER.	290C		
H.P.	30	DP			
VOLTS	230/460				
AMPS.	70/35				
R.P.M.	3525				
HZ	60	PH.	3		
SER. F.	1.15	DES	B		
NEMA NOM. EFF.	90	%	P.F.	88	%
RATING	40C ALB-COMT				

CONNECTION



Received by OWRD

FEB 14 2020

Salem, OR



BALDOR ELECTRIC CO.
FT. SMITH, ARK. U.S.A.

0012