

**Application for Water Right
Temporary or Drought Temporary Transfer
Part 1 of 5 – Minimum Requirements Checklist**



Oregon Water Resources Department
725 Summer Street NE, Suite A
Salem, Oregon 97301-1266
(503) 986-0900
www.oregon.gov/OWRD

**This temporary transfer application will be returned if Parts 1 through 5
and all required attachments are not completed and included.**
For questions, please call (503) 986-0900, and ask for Transfer Section.

RECEIVED
FEB 14 2020

FOR ALL TEMPORARY TRANSFER APPLICATIONS

Check all items included with this application. (N/A = Not Applicable)

- Part 1 – Completed Minimum Requirements Checklist.
- Part 2 – Completed Temporary Transfer Application Map Checklist.
- Part 3 – Application Fee, payable by check to the Oregon Water Resources Department, and completed Fee Worksheet, page 3. Try the online fee calculator at: http://apps.wrd.state.or.us/apps/misc/wrd_fee_calculator. If you have questions, call Customer Service at (503) 986-0801.
- Part 4 – Completed Applicant Information and Signature.
- Part 5 – Information about Transferred Water Rights: **How many water rights are to be transferred? 1 List them here: C-93960**
Please include a separate Part 5 for each water right. (See instructions on page 6)
- N/A For standard Temporary Transfer (one to five years) **Begin Year: 2020 End Year: 2021.**
- N/A Temporary Drought Transfer (Only in counties where the Governor has declared drought)

OWRD

Attachments:

- Completed Temporary Transfer Application Map.
- Completed Evidence of Use Affidavit and supporting documentation.
- Current recorded deed for the land **from** which the authorized place of use is temporarily being moved.
- N/A Affidavit(s) of Consent from Landowner(s) (if the applicant does not own the land upon which the water right is located.)
- N/A Supplemental Form D – For water rights served by or issued in the name of a district. Complete when the temporary transfer applicant is not the district.
- N/A Oregon Water Resources Department’s Land Use Information Form with approval and signature (or signed land use form receipt stub) from each local land use authority in which water is to be diverted, conveyed, and/or used. Not required if water is to be diverted, conveyed, and/or used only on federal lands or if **all** of the following apply: a) a change in place of use only, b) no structural changes, c) the use of water is for irrigation only, and d) the use is located within an irrigation district or an exclusive farm use zone.
- N/A Water Well Report/Well Log for changes in point(s) of appropriation (well(s)) or additional point(s) of appropriation (if necessary to convey water to the proposed place of use).

(For Staff Use Only)

WE ARE RETURNING YOUR APPLICATION FOR THE FOLLOWING REASON(S):

<input type="checkbox"/> Application fee not enclosed/or is insufficient	<input type="checkbox"/> Map not included or incomplete
<input type="checkbox"/> Land Use Form not enclosed or incomplete	<input type="checkbox"/> Additional signature(s) required
<input type="checkbox"/> Other/Explanation _____	<input type="checkbox"/> Part _____ is incomplete
Staff: _____ 503-986-0 _____	Date: ____/____/____

19370

Part 2 of 5 – Temporary Transfer Application Map Checklist

Your temporary transfer application will be returned if any of the map requirements listed below are not met.

Please be sure that the temporary transfer application map you submit includes all the required items and matches the existing water right map. Check all boxes that apply.

- N/A If **more than three** water rights are involved, separate maps are needed for each water right.
- Permanent quality printed with dark ink on good quality paper.
- The size of the map can be 8½ x 11 inches, 8½ x 14 inches, 11 x 17 inches, or up to 30 x 30 inches. For 30 x 30 inch maps, one extra copy is required.
- A north arrow, a legend, and scale.
- The scale of the map must be: 1 inch = 400 feet, 1 inch = 1,320 feet; the scale of the Final Proof/Claim of Beneficial Use Map (the map used when the permit was certificated); the scale of the county assessor map if the scale is not smaller than 1 inch = 1,320 feet; or a scale that has been pre-approved by the Department.
- Township, Range, Section, ¼ ¼, DLC, Government Lot, and other recognized public land survey lines.
- Tax lot boundaries (property lines) are required. Tax lot numbers are recommended.
- Major physical features including rivers and creeks showing direction of flow, lakes and reservoirs, roads, and railroads.
- Major water delivery system features from the point(s) of diversion/appropriation such as main pipelines, canals, and ditches.
- Existing place of use that includes separate hachuring for each water right, priority date, and use including number of acres in each quarter-quarter section, government lot, or in each quarter-quarter section as projected within government lots, donation land claims, or other recognized public land survey subdivisions. If less than the entirety of the water right is being changed, a separate hachuring is needed for lands left unchanged.
- N/A Proposed temporary place of use that includes separate hachuring for each water right, priority date, and use including number of acres in each quarter-quarter section, government lot, or in each quarter-quarter section as projected within government lots, donation land claims, or other recognized public land survey subdivisions.
- Existing point(s) of diversion or well(s) with distance and bearing or coordinates from a recognized survey corner. This information can be found in your water right certificate or permit.
- N/A If you are proposing a change in point(s) of diversion or well(s) to convey water to the new temporary place of use, show the proposed location and label it clearly with distance and bearing or coordinates. If GPS coordinates are used, latitude-longitude coordinates may be expressed as either degrees-minutes-seconds with at least one digit after the decimal (example – 42°32'15.5") or degrees-decimal with five or more digits after the decimal (example – 42.53764°).

13370 -

Part 3 of 5 – Fee Worksheet

FEE WORKSHEET for TEMPORARY (not drought) TRANSFERS			
1	Base Fee (includes temporary change to one water right for up to 1 cfs)	1	\$810.00
2	Number of water rights included in transfer: <u>1 (2a)</u> Subtract 1 from the number in 3a above: <u>0 (2b)</u> <i>If only one water right this will be 0</i> Multiply line 2b by \$260.00 and enter »	2	0
3	Do you propose to change the place of use for a non-irrigation use? <input checked="" type="checkbox"/> No: enter 0 on line 3 » <input type="checkbox"/> Yes: enter the cfs for the portions of the rights to be transferred: _____ (3a) Subtract 1.0 from the number in 3a above: _____ (3b) If 3b is 0, enter 0 on line 3 » If 3b is greater than 0, round up to the nearest whole number: _____ (3c) and multiply 4c by \$200.00, then enter on line 3	3	0
4	Do you propose to change the place of use for an irrigation use? <input type="checkbox"/> No: enter 0 on line 4 » <input checked="" type="checkbox"/> Yes: enter the number of acres for the portions of the rights to be transferred: <u>294.49 (4a)</u> Multiply the number of acres in 4a above by \$2.30 and enter on line 4 » »	4	574.86
5	Add entries on lines 1 through 4 above » Subtotal:	5	\$1384.86
6	Is this transfer: <input type="checkbox"/> necessary to complete a project funded by the Oregon Watershed Enhancement Board (OWEB) under ORS 541.932? <input type="checkbox"/> endorsed in writing by ODFW as a change that will result in a net benefit to fish and wildlife habitat? If one or more boxes is checked, multiply line 5 by 0.5 and enter on line 6 » If no box is applicable, enter 0 on line 6 »	6	0
7	Subtract line 6 from line 5 » Transfer Fee:	7	\$1384.86

RECEIVED
FEB 14 2020
OWRD

FEE WORKSHEET for TEMPORARY DROUGHT TRANSFERS			
1	Base Fee (includes drought application and recording fee for up to 1 cfs)	1	\$200.00
2	Enter the cfs for the portions of the rights to be transferred (see example below*): _____ (2a) Subtract 1.0 from the number in 2a above: _____ (2b) If 2b is 0, enter 0 on line 2 » If 2b is greater than 0, round up to the nearest whole number: _____ (2c) and multiply 2c by \$50, then enter on line 2 »	2	
3	Add entries on lines 1 through 2 above » Transfer Fee:	3	

*Example for Line 2a calculation to transfer 45.0 acres of Primary Certificate 12345 (total 1.25 cfs for 100 acres) and 45.0 acres of Supplemental Certificate 87654 (1/80 cfs per acre) on the same land:

1. Divide total authorized cfs by total acres in the water right (for C12345, 1.25 cfs ÷ 100 ac); then multiply by the number of acres to be transferred to get the transfer cfs (x 45 ac= 0.56 cfs).
2. If the water right certificate does not list total cfs, but identifies the allowable use as 1/40 or 1/80 of a cfs per acre; multiply number of acres proposed for change by either 0.025 (1/40) or 0.0125 (1/80). (For C87654, 45.0 ac x 0.0125 cfs/ac = 0.56 cfs)
3. Add cfs for the portions of water rights on all the land included in the transfer; however **do not count cfs for supplemental rights on acreage for which you have already calculated the cfs fee for the primary right on the same land.** The fee should be assessed only once for each "on the ground" acre included in the transfer. (In this example, blank 2a would be only 0.56 cfs, since both rights serve the same 45.0 acres. Blank 2b would be 0 and Line 2 would then also become 0).

Part 4 of 5 – Applicant Information and Signature

Applicant Information

OWRD

APPLICANT/BUSINESS NAME BARRON W. & KRISTEN H. KNOLL		PHONE NO. 541-281-1011	ADDITIONAL CONTACT NO. 541-891-7201
ADDRESS 10227 CRYSTAL SPRINGS RD			FAX NO.
CITY KLAMATH FALLS	STATE OR	ZIP 97603	E-MAIL kristenknol@aol.com
BY PROVIDING AN E-MAIL ADDRESS, CONSENT IS GIVEN TO RECEIVE ALL CORRESPONDENCE FROM THE DEPARTMENT ELECTRONICALLY. COPIES OF THE FINAL ORDER DOCUMENTS WILL ALSO BE MAILED.			


Agent Information – The agent is authorized to represent the applicant in all matters relating to this application.


AGENT/BUSINESS NAME HOLLIE CANNON / WATER RIGHT SOLUTIONS, LLC		PHONE NO. 541-821-5848	ADDITIONAL CONTACT NO.
ADDRESS 3246 HAMMER ST.			FAX NO.
CITY KLAMATH FALLS	STATE OR	ZIP 97603	E-MAIL hcannon@waterrightsolutions.com
BY PROVIDING AN E-MAIL ADDRESS, CONSENT IS GIVEN TO RECEIVE ALL CORRESPONDENCE FROM THE DEPARTMENT ELECTRONICALLY. COPIES OF THE FINAL ORDER DOCUMENTS WILL ALSO BE MAILED.			

Explain in your own words what you propose to accomplish with this transfer application and why:
 My water right certificate 93960 is supplemental to Klamath Project KA 1000. It is likely that Reclamation will limit the Project water supply. It is my desire to use the supplemental supply by certificate 93960 on the crops I farm that have the highest value.

If you need additional space, continue on a separate piece of paper and attach to the application as "Attachment 1".

I (we) affirm that the information contained in this application is true and accurate.


 Applicant signature


 Applicant signature

BARRON W. KNOLL
Print Name (and Title if applicable)

2/11/2020
Date

KRISTEN H. KNOLL
Print Name (and Title if applicable)

2/11/2020
Date

Is the applicant the sole owner of the land on which the water right, or portion thereof, proposed for transfer is located? Yes No

If NO, include signatures of all landowners (and mailing and/or e-mail addresses if different than the applicant's) or attach affidavits of consent from all landowners or individuals/entities (and mailing and/or e-mail addresses) to which the water right(s) has been conveyed.


13370 -

Check here if any of the water rights proposed for transfer are or will be located within or served by an irrigation or other water district. (NOTE: If this box is checked, you must complete and attach Supplemental Form D.)

DISTRICT NAME KLAMATH IRRIGATION DISTRICT	ADDRESS 6640 KID LN	
CITY KLAMATH FALLS	STATE KLAMATH FALLS	ZIP 97603
DISTRICT NAME KLAMATH BASIN IMPROVEMENT DISTRICT	ADDRESS 6640 KID LN	
CITY KLAMATH FALLS	STATE OR	ZIP 97603
DISTRICT NAME PINE GROVE IRRIGATION DISTRICT	ADDRESS 6510 S 6TH ST, PMB 95	
CITY KLAMATH FALLS	STATE OR	ZIP 97603

Check here if water for any of the rights supplied under a water service agreement or other contract for stored water with a federal agency or other entity.

ENTITY NAME	ADDRESS	
CITY	STATE	ZIP



To meet State Land Use Consistency Requirements, you must list all local governments (each county, city, municipal corporation, or tribal government) within whose jurisdiction water will be diverted, conveyed and/or used.

ENTITY NAME KLAMATH COUNTY	ADDRESS 305 MAIN ST	
CITY KLAMATH FALLS	STATE OR	ZIP 97601

ENTITY NAME Klamath Irrigation District	ADDRESS 6640 KID LN (phone # 541-882-6661)	
CITY Klamath Falls	STATE OR	ZIP 97603

ENTITY NAME Pine Grove Irrigation District	ADDRESS 6510 So Sixth St (phone # 541-591-1892)	
CITY Klamath Falls	STATE OR	ZIP 97603

ENTITY NAME Klamath Basin Improvement District	ADDRESS 6640 KID Ln (phone 541-882-6661)	
CITY Klamath Falls	STATE OR	ZIP 97603

Part 5 of 5 – Water Right Information

Please use a separate Part 5 for each water right being changed. See instructions on page 6, to copy and paste additional Part 5s, or to add rows to tables within the form.

Water Right Certificate # 93960

RECEIVED

Description of Water Delivery System

FEB 14 2020

System capacity: 7.72 cubic feet per second (cfs) OR
 _____ gallons per minute (gpm)

OWRD

Describe the current water delivery system or the system that was in place at some time within the last five years. Include information on the pumps, canals, pipelines, and sprinklers used to divert, convey, and apply the water at the authorized place of use. Well #1 (L-64053) is equipped with a 300 hp pump that pumps into a system of pipelines and into the Klamath Irrigation District B Canal. There are five sprinkler pump stations that pressurize the water for use by two pivots and numerous wheel lines. The KID B Canal is also used to transport water to the areas below the B Canal that are flood irrigated. The water pumped into the B Canal is also picked up by the Pine Grove Irrigation District for distribution to land served by PGID. It is proposed to add the use of Well #2 (Klam 53755) to pump directly into the PGID system in case the KID B Canal is not in operation at the time use of the supplemental water right is needed.

Table 1. Location of Authorized and Proposed Point(s) of Diversion (POD) or Appropriation (POA)

(Note: If the POD/POA name is not specified on the certificate, assign it a name or number here.)

POD/POA Name or Number	Is this POD/POA Authorized on the Certificate or is it Proposed?	If POA, OWRD Well Log ID# (or Well ID Tag # L-___)	Twp		Rng		Se c	¼ ¼		Tax Lot, DLC or Gov't Lot	Measured Distances (from a recognized survey corner)
WELL#1	<input checked="" type="checkbox"/> Authorized <input type="checkbox"/> Proposed	L-64053	39	S	10	E	17	NE	SE	2900	46 feet South and 123 feet West from E ¼ Corner, Section 17
WELL #2	<input type="checkbox"/> Authorized <input checked="" type="checkbox"/> Proposed	KLAM 53755	39	S	10	E	8	NW	SW	500	S 70° 50' 49" E 930.65 ft from W ¼ Corner Section 8, T39S, R10E
	<input type="checkbox"/> Authorized <input type="checkbox"/> Proposed										
	<input type="checkbox"/> Authorized <input type="checkbox"/> Proposed										

Check all type(s) of temporary change(s) proposed below (change "CODES" are provided in parentheses):

- Place of Use (POU)
- Point of Diversion (POD)
- Additional Point of Diversion (APOD)
- Appropriation/Well (POA)
- Additional Point of Appropriation (APOA)

Check all type(s) of temporary change(s) due to drought proposed below (change "CODES" are provided in parentheses):

- Place of Use (POU)
- Point of Appropriation/Well (POA)

Character of Use (USE)

Additional Point of Appropriation (APOA)

Point of Diversion (POD)

Additional Point of Diversion (APOD)

Will all of the proposed changes affect the entire water right?

Yes Complete only the Proposed ("to" lands) section of Table 2 on the next page. Use the "CODES" listed above to describe the proposed changes.

No Complete all of Table 2 to describe the portion of the water right to be changed.

RECEIVED

FEB 14 2020

OWRD

Please use and attach additional pages of Table 2 as needed.
See page 6 for instructions.

Do you have questions about how to fill-out the tables?
Contact the Department at 503-986-0900 and ask for Transfer Staff.

Table 2. Description of Temporary Changes to Water Right Certificate # 93960

List only the part of the right that will be changed. For the acreage in each 1/4, list the change proposed. If more than one change, specify the acreage associated with each change. If more than one POD/POA, specify the acreage associated with each POD/POA.

AUTHORIZED (the "from" or "off" lands)										PROPOSED (the "to" or "on" lands)										
The listing that appears on the Certificate BEFORE PROPOSED CHANGES										The listing as it would appear AFTER PROPOSED CHANGES										
List only that part or portion of the water right that will be changed.										are made.										
Twp	Rng	Sec	1/4	Tax Lot	Gvt Lot or DLC	Acreage	Type of USE listed on Certificate	POD(s) or POA(s) (name or number from Table 1)	Priority Date	Proposed Changes (see "CODES" from previous page)	Twp	Rng	Sec	1/4	Tax Lot	Gvt Lot or DLC	Acreage	New Type of USE	POD(s)/ POA(s) to be used (from Table 1)	Priority Date
39 S	10 E	20 NE	NE	900	0.85	IS	WELL#1	9/29/2003	POU/APOA	39 S	10 E	7 SE	SE	800	0.2	IS	WELL#1 & WELL#2	09/29/2003		
39 S	10 E	20 SE	NE	900	38.24	IS	WELL#1	9/29/2003	POU/APOA	39 S	10 E	8 NE	SE	700	24.88	IS	WELL#1 & WELL#2	09/29/2003		
39 S	10 E	20 NE	SE	900	36.37	IS	WELL#1	9/29/2003	POU/APOA	39 S	10 E	8 SE	SE	2400	15.09	IS	WELL#1 & WELL#2	09/29/2003		
39 S	10 E	20 SE	SE	900	7.65	IS	WELL#1	9/29/2003	POU/APOA	39 S	10 E	9 NW	SW	1600	23.05	IS	WELL#1 & WELL#2	09/29/2003		
39 S	10 E	20 SE	SE	901	1.21	IS	WELL#1	9/29/2003	POU/APOA	39 S	10 E	9 SW	SW	1600	22.64	IS	WELL#1 & WELL#2	09/29/2003		
39 S	10 E	21 NW	NE	400	3.3	IS	WELL#1	9/29/2003	POU/APOA	39 S	10 E	9 SE	SW	1600	31.91	IS	WELL#1 & WELL#2	09/29/2003		
39 S	10 E	21 NW	NE	500	7.21	IS	WELL#1	9/29/2003	POU/APOA	39 S	10 E	15 NW	SW	1800	0.6	IS	WELL#1 & WELL#2	09/29/2003		

RECEIVED

39 S 10 E 21 NW NE 900	20.54	IS	WELL#1	9/29/2003	POU/APOA	39 S 10 E 15 NW SW 1900	4.3	IS	WELL#1 & WELL#2	09/29/2003
39 S 10 E 21 SW NE 900	39.34	IS	WELL#1	9/29/2003	POU/APOA	39 S 10 E 15 NW SW 2000	5.8	IS	WELL#1 & WELL#2	09/29/2003
39 S 10 E 21 NE NW 700	34.48	IS	WELL#1	9/29/2003	POU/APOA	39 S 10 E 15 SW SW 1800	5.0	IS	WELL#1 & WELL#2	09/29/2003
39 S 10 E 21 NW NW 700	0.83	IS	WELL#1	9/29/2003	POU/APOA	39 S 10 E 15 SW SW 1800	3.1	IS	WELL#1 & WELL#2	09/29/2003
39 S 10 E 21 SW NW 700	37.42	IS	WELL#1	9/29/2003	POU/APOA	39 S 10 E 15 SW SW 1900	5.6	IS	WELL#1 & WELL#2	09/29/2003
39 S 10 E 21 SE NW 700	32.64	IS	WELL#1	9/29/2003	POU/APOA	39 S 10 E 15 SW SW 1900	3.6	IS	WELL#1 & WELL#2	09/29/2003
39 S 10 E 21 NW SW 700	29.24	IS	WELL#1	9/29/2003	POU/APOA	39 S 10 E 15 SW SW 2000	5.2	IS	WELL#1 & WELL#2	09/29/2003
39 S 10 E 21 NW SE 900	5.17	IS	WELL#1	9/29/2003	POU/APOA	39 S 10 E 15 SW SW 2000	2.8	IS	WELL#1 & WELL#2	09/29/2003
					POU/APOA	39 S 10 E 15 SE SW 2300	10.3	IS	WELL#1 & WELL#2	09/29/2003
					POU/APOA	39 S 10 E 16 NE NW 1100	25.11	IS	WELL#1 & WELL#2	09/29/2003
					POU/APOA	39 S 10 E 16 NE SE 1500	10.1	IS	WELL#1 & WELL#2	09/29/2003
					POU/APOA	39 S 10 E 16 NE SE 1600	8.8	IS	WELL#1 & WELL#2	09/29/2003
					POU/APOA	39 S 10 E 16 NE SE 1800	7.1	IS	WELL#1 & WELL#2	09/29/2003

13370 -

RECEIVED

FEB 14 2020



For Place of Use Changes

Are there other water right certificates, water use permits or ground water registrations associated with the “from” or the “to” lands? Yes No

If YES, list the certificate, water use permit, or ground water registration numbers: KA1000

Pursuant to ORS 540.525, any “layered” water use such as an irrigation right that is supplemental to a primary right proposed for temporary transfer can be included in the transfer or remain unused on the authorized place of use. If the primary water right does not revert soon enough to allow use of the supplemental right within five years, the supplemental right shall become subject to cancellation for nonuse under ORS 540.610.

If a change in point(s) of appropriation (well(s)) or additional point(s) of appropriation is necessary to convey the water to the new temporary place of use you must provide:

- Well log(s) for each authorized and proposed well(s) that are clearly labeled and associated with the corresponding well(s) in Table 1 above and on the accompanying application map. (Tip: You may search for well logs on the Department’s web page at: http://apps.wrd.state.or.us/apps/gw/well_log/Default.aspx)

AND/OR

- Describe the construction of the authorized and proposed well(s) in Table 3 below for any well that does not have a well log. For a *proposed well(s) not yet constructed or built*, provide “a best estimate” for each requested information element in the table. The Department recommends you consult a licensed well driller, geologist, or certified water right examiner to assist with assembling the information necessary to complete Table 3.

Table 3. Construction of Point(s) of Appropriation

Any well(s) in this listing must be clearly tied to corresponding well(s) described in Table 1 and shown on the accompanying application map. Failure to provide the information will delay the processing of your transfer application until it is received. The information is necessary for the Department to assess whether the proposed well(s) will access the same source aquifer as the authorized point(s) of appropriation (POA). The Department is prohibited by law from approving POA changes that do not access the same source aquifer.

Proposed or Authorized POA Name or Number	Is well already built? (Yes or No)	If an existing well, OWRD Well ID Tag No. L-___	Total well depth	Casing Diameter	Casing Intervals (feet)	Seal depth(s) (intervals)	Perforated or screened intervals (in feet)	Static water level of completed well (in feet)	Source aquifer (sand, gravel, basalt, etc.)	Well - specific rate (cfs or gpm). If less than full rate of water right

RECEIVED
FEB 14 2020

13370 -

Application for Water Right Transfer

Evidence of Use Affidavit



Oregon Water Resources Department
 725 Summer Street NE, Suite A
 Salem, Oregon 97301-1266
 (503) 986-0900
 www.wrd.state.or.us

Please print legibly or type. Be as specific as possible. Attach additional pages if you need more spacing. Supporting documentation must be attached.

State of Oregon)
) ss
 County of KLAMATH)

RECEIVED
 FEB 14 2020
 OWRD

I, BARRON & KRISTEN KNOLL, in my capacity as OWNERS,
 mailing address 10227 CRYSTAL SPRINGS RD, KLAMATH FALLS, OR 97603

telephone number (541)281-1011, being first duly sworn depose and say:

1. My knowledge of the exercise or status of the water right is based on (check one):

- Personal observation Professional expertise

2. I attest that:

Water was used during the previous five years on the **entire** place of use for Certificate # ____; **OR**

My knowledge is specific to the use of water at the following locations within the last five years:

Certificate #	Township	Range	Mer	Sec	¼ ¼	Gov't Lot or DLC	Acres (if applicable)


OR

- Confirming Certificate # 93960 has been issued within the past five years; **OR**
- Part or all of the water right was leased instream at some time within the last five years. The instream lease number is: ____ (Note: If the entire right proposed for transfer was not leased, additional evidence of use is needed for the portion not leased instream.); **OR**
- The water right is not subject to forfeiture and documentation that a presumption of forfeiture for non-use would be rebutted under ORS 540.610(2) is attached.
- Water has been used at the actual current point of diversion or appropriation for more than 10 years for Certificate # ____ (For Historic POD/POA Transfers)

(continues on reverse side)

13370 - =

Application for Water Right Transfer Evidence of Use Affidavit



Oregon Water Resources Department
725 Summer Street NE, Suite A
Salem, Oregon 97301-1266
(503) 986-0900
www.wrd.state.or.us

Please print legibly or type. Be as specific as possible. Attach additional pages if you need more spacing. Supporting documentation must be attached.

State of Oregon)
) ss
County of KLAMATH)

RECEIVED

FEB 14 2020

OWRD

I, BARRON & KRISTEN KNOLL, in my capacity as OWNERS,
mailing address 10227 CRYSTAL SPRINGS RD, KLAMATH FALLS, OR 97603
telephone number (541)281-1011, being first duly sworn depose and say:

1. My knowledge of the exercise or status of the water right is based on (check one):

- Personal observation Professional expertise

2. I attest that:

- Water was used during the previous five years on the **entire** place of use for Certificate # ____; **OR**
 My knowledge is specific to the use of water at the following locations within the last five years:

Certificate #	Township	Range	Mer	Sec	¼ ¼	Gov't Lot or DLC	Acres (if applicable)

OR

- Confirming Certificate # 93960 has been issued within the past five years; **OR**
 Part or all of the water right was leased instream at some time within the last five years. The instream lease number is: ____ (Note: If the entire right proposed for transfer was not leased, additional evidence of use is needed for the portion not leased instream.); **OR**
 The water right is not subject to forfeiture and documentation that a presumption of forfeiture for non-use would be rebutted under ORS 540.610(2) is attached.
 Water has been used at the actual current point of diversion or appropriation for more than 10 years for Certificate # ____ (For Historic POD/POA Transfers)

(continues on reverse side)

13370 -

3. The water right was used for: (e.g., crops, pasture, etc.): HAY AND PASTURE

4. I understand that if I do not attach one or more of the documents shown in the table below to support the above statements, my application will be considered incomplete.

RECEIVED

FEB 14 2020

OWRD


Bryan W. Knoll
Signature of Affiant

2/11/2020
Date

Kristen H. Hall

2/11/2020

Signed and sworn to (or affirmed) before me this 11 day of February, 2020.



Karey E. O'Neil
Notary Public for Oregon

My Commission Expires: 10-30-2020

Supporting Documents	Examples
<input checked="" type="checkbox"/> Copy of a water right certificate that has been issued within the last five years. (not a remaining right certificate)	Copy of confirming water right certificate that shows issue date
<input type="checkbox"/> Copies of receipts from sales of irrigated crops or for expenditures related to use of water	<ul style="list-style-type: none"> • Power usage records for pumps associated with irrigation use • Fertilizer or seed bills related to irrigated crops • Farmers Co-op sales receipt
<input type="checkbox"/> Records such as FSA crop reports, irrigation district records, NRCS farm management plan, or records of other water suppliers	<ul style="list-style-type: none"> • District assessment records for water delivered • Crop reports submitted under a federal loan agreement • Beneficial use reports from district • IRS Farm Usage Deduction Report • Agricultural Stabilization Plan • CREP Report
<input type="checkbox"/> Aerial photos containing sufficient detail to establish location and date of photograph	<p>Multiple photos can be submitted to resolve different areas of a water right. If the photograph does not print with a "date stamp" or without the source being identified, the date of the photograph and source should be added.</p> <p>Sources for aerial photos: OSU – www.oregonexplorer.info/imagery OWRD – www.wrd.state.or.us Google Earth – earth.google.com TerraServer – www.terra-server.com</p>
<input type="checkbox"/> Approved Lease establishing beneficial use within the last 5 years	Copy of instream lease or lease number

STATE OF OREGON
 COUNTY OF KLAMATH
 CERTIFICATE OF WATER RIGHT

RECEIVED

FEB 14 2020

OWRD

THIS CERTIFICATE ISSUED TO

BARRON W. KNOLL
 KRISTEN H. KNOLL
 10227 CRYSTAL SPRINGS RD
 KLAMATH FALLS OR 97603

confirms the right to the use of water perfected under the terms of Permit G-15626. The amount of water used to which this right is entitled is limited to the amount used beneficially, and shall not exceed the amount specified, or its equivalent in the case of rotation, measured at the point of diversion from the source. The specific limits and conditions of the use are listed below.

APPLICATION FILE NUMBER: G-16105
 SOURCE OF WATER: WELL 1 IN LOST RIVER BASIN
 PURPOSE OR USE: SUPPLEMENTAL IRRIGATION OF 617.81 ACRES
 MAXIMUM RATE: 7.72 CUBIC FEET PER SECOND
 PERIOD OF USE: APRIL 15 THROUGH OCTOBER 15
 DATE OF PRIORITY: SEPTEMBER 29, 2003

The well is located as follows:

Twp	Rng	Mer	Sec	Q-Q	Measured Distances
39 S	10 E	WM	17	NE SE	46 FEET SOUTH AND 123 FEET WEST FROM E1/4 CORNER, SECTION 17

The amount of water used for irrigation under this right, together with the amount secured under any other right existing for the same lands, is limited to a diversion of ONE-EIGHTIETH of one cubic foot per second and 3.0 acre-feet for each acre irrigated during the irrigation season of each year.

A description of the place of use is as follows:

Twp	Rng	Mer	Sec	Q-Q	GLot	Acres	Twp	Rng	Mer	Sec	Q-Q	GLot	Acres
39 S	10 E	WM	16	SW NW		0.74	39 S	10 E	WM	16	SW SE		27.68
39 S	10 E	WM	16	NE SW		17.07	39 S	10 E	WM	17	NE SE		36.7
39 S	10 E	WM	16	NW SW		29.1	39 S	10 E	WM	17	SE SE		40.01
39 S	10 E	WM	16	SW SW		40.2	39 S	10 E	WM	20	NE NE		40.41
39 S	10 E	WM	16	SE SW		40.07	39 S	10 E	WM	20	SE NE		40.68

NOTICE OF RIGHT TO PETITION FOR RECONSIDERATION OR JUDICIAL REVIEW

This is an order in other than a contested case. This order is subject to judicial review under ORS 183.484 and ORS 536.075. Any petition for judicial review must be filed within the 60-day time period specified by ORS 183.484(2). Pursuant to ORS 183.484, ORS 536.075 and OAR 137-004-0080, you may petition for judicial review and petition the Director for reconsideration of this order. A petition for reconsideration may be granted or denied by the Director, and if no action is taken within 60 days following the date the petition was filed, the petition shall be deemed denied. In addition, under ORS 537.260 any person with an application, permit or water right certificate subsequent in priority may jointly or severally contest the issuance of the certificate within three months after issuance of the certificate.

Twp	Rng	Mer	Sec	Q-Q	GLot	Acres
39 S	10 E	WM	20	NE SE	1	36.37
39 S	10 E	WM	20	SE SE	2 & 3	8.86
39 S	10 E	WM	21	NW NE		34.7
39 S	10 E	WM	21	SW NE		39.34
39 S	10 E	WM	21	NE NW		39.45

Twp	Rng	Mer	Sec	Q-Q	GLot	Acres
39 S	10 E	WM	21	NW NW		39.3
39 S	10 E	WM	21	SW NW		40.08
39 S	10 E	WM	21	SE NW		32.64
39 S	10 E	WM	21	NW SW		29.24
39 S	10 E	WM	21	NW SE		5.17

Measurement, recording and reporting conditions:

- A. The water user shall maintain the meter or other suitable measuring device approved by the Director in good working order, shall keep a complete record of the amount of water used each month, and shall submit a report which includes the recorded water use measurements to the Department annually or more frequently as may be required by the Director. Further, the Director may require the water user to report general water-use information, including the place and nature of use of water under the right.
- B. The water user shall allow the watermaster access to the meter or measuring device; provided however, where the meter or measuring device is located within a private structure, the watermaster shall request access upon reasonable notice.

To monitor the effect of water use from the well(s) authorized under this right, the Department requires the water user to make and report annual static water level measurements. The static water level shall be measured in the month of March. Reports shall be submitted to the Department within 30 days of measurement.

Measurements must be made according to the following schedule:

Following the first year of water use, the user shall submit seven consecutive annual reports of static water level measurements. The first of these seven annual measurements will establish the reference level against which future annual measurements will be compared. Based on an analysis of the data collected, the Director may require that the user obtain and report additional annual static water level measurements beyond the seven year minimum reporting period. The additional measurements may be required in a different month. If the measurement requirement is stopped, the Director may restart it at any time.

All measurements shall be made by a certified water rights examiner, registered professional geologist, registered professional engineer, licensed well constructor or pump installer licensed by the Construction Contractors Board and be submitted to the Department on forms provided by the Department. The Department requires the individual performing the measurement to:

- (A) Identify each well with its associated measurement; and
 (B) Measure and report water levels to the nearest tenth of a foot as depth-to-water below ground surface; and
 (C) Specify the method used to obtain each well measurement; and
 (D) Certify the accuracy of all measurements and calculations submitted to the Department.

The water user shall discontinue use of, or reduce the rate or volume of withdrawal from, the well(s) if annual water level measurements reveal any of the following events:

- (A) An average water level decline of three or more feet per year for five consecutive years; or
 (B) A water level decline of 15 or more feet in fewer than five consecutive years; or
 (C) A water level decline of 25 or more feet; or
 (D) Hydraulic interference leading to a decline of 25 or more feet in any neighboring well with senior priority.

The period of non or restricted use shall continue until the water level rises above the decline level which triggered the action or until the Department determines, based on the water user's and/or the Department's data and analysis, that no action is necessary because the aquifer in question can sustain the observed declines without adversely impacting the resource or senior water rights. The water user shall in no instance allow excessive decline, as defined in Commission rules, to occur within the aquifer as a result of use under this right. If more than one well is involved, the water user may submit an alternative measurement and reporting plan for review and approval by the Department.

If substantial interference with a senior water right occurs due to withdrawal of water from any well listed on this right, then use of water from the well(s) shall be discontinued or reduced and/or the schedule of withdrawal shall be regulated until or unless the Department approves or implements an alternative administrative action to mitigate the interference. The Department encourages junior and senior appropriators to jointly develop plans to mitigate interference.

The wells shall be maintained in accordance with the General Standards for the Construction and Maintenance of Water Wells in Oregon. The works shall be equipped with a usable access port, and may also include an air line and pressure gauge adequate to determine the water level elevation in the well at all times.

Where two or more water users agree among themselves as to the manner of rotation in the use of water and such agreement is placed in writing and filed by such water users with the watermaster, and such rotation system does not infringe upon such prior rights of any water user not a party to such rotation plan, the watermaster shall distribute the water according to the agreement.

The Director may require water level or pump test results every ten years.

Failure to comply with any of the provisions of this right may result in action including, but not limited to, restrictions on the use, civil penalties, or cancellation of the right.


This right is for the beneficial use of water without waste. The water user is advised that new regulations may require the use of best practical technologies or conservation practices to achieve this end.

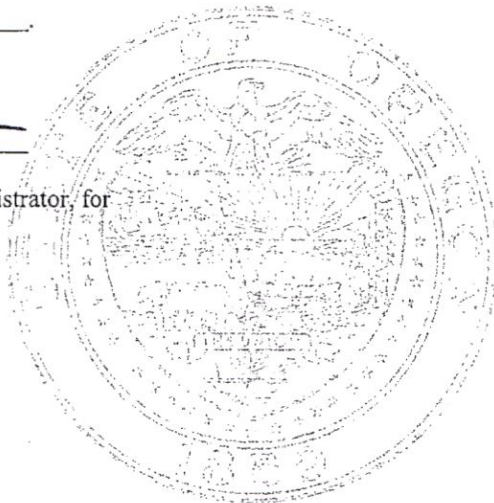
By law, the land use associated with this water use must be in compliance with statewide land-use goals and any local acknowledged land-use plan.

The use of water shall be limited when it interferes with any prior surface or ground water rights.

The right to the use of the water for the above purpose is restricted to beneficial use on the place of use described.

Issued SEP 12 2018


Dwight French
Water Right Services Division Administrator, for
Thomas M. Byler, Director
Oregon Water Resources Department



RECEIVED

FEB 14 2020

OWRD

13370 -

Application for Water Right
Transfer
Consent by Deeded Landowner



Oregon Water Resources Department
725 Summer Street NE, Suite A
Salem, Oregon 97301-1266
(503) 986-0900
www.wrd.state.or.us

RECEIVED
FEB 14 2020

OWRD

State of Oregon)
County of Klamath)ss

I PAULETTE B. KNOLL in my/our capacity as TRUSTEE, KNOLL FAMILY TRUST,

mailing address 5429 REEDER RD., KLAMATH FALLS, OR 97603,

telephone number _____, duly sworn depose and say that I

consent to the proposed change(s) to Water Right Certificate Number 93960

described in a Transfer Application (T-_____) submitted by Barron & Kristen Knoll,
(transfer number, if known)

on the property in tax lot number(s) 901, Section 20, Township 39

South, Range 10 East, W.M., located at 10227 CRYSTAL SPRINGS RD, KLAMATH FALLS, OR 97603.

(site address)

B. Paulette Knoll
Signature of Affiant

Feb. 7, 2020
Date

Signature of Affiant

Date

Subscribed and Sworn to before me this 7th day of February, 2020.



Mary Jo Ueberroth 12/31/2025
Notary Public for Oregon South Carolina

My commission expires 12/31/2025

FEB 14 2020

KID

Supplemental Form D

Water Right Transfers Within the Boundaries of or Served by an Irrigation District or other Water Supplier (Association, Ditch Co., etc.)

[For transfers submitted under OAR Chapter 690 Division 380]



OWRD

Oregon Water Resources Department
 725 Summer Street NE, Suite A
 Salem, Oregon 97301-1266
 503-986-0900
 www.oregon.gov/OWRD

The Department requires non-district applicants to communicate with districts/water suppliers during the planning and preparation of transfer applications involving water rights having a point of diversion or appropriation (POD/POA) or place of use (POU) served by or located within the boundaries of an irrigation district, or other type of water supplier to which assessments are paid. In some cases consent will be required from the district or water supplier.

This form must be included with any transfer application that involves rights served by or located within the boundaries of a district or other type of water supplier.

1. APPLICANT INFORMATION

NAME Barron W. & Kristen H. Knoll		PHONE (HM) 541-281-1011	
PHONE (WK)	CELL 541-891-7201	FAX	
ADDRESS 10227 CRYSTAL SPRINGS RD			
CITY KLAMATH FALLS	STATE OR	ZIP 97603	E-MAIL** kristenknol@aol.com

2. DISTRICT or WATER SUPPLIER INFORMATION

DISTRICT/WATER SUPPLIER NAME KLAMATH IRRIGATION DISTRICT		PHONE (HM)	
PHONE (WK) 541-882-6661	CELL	FAX	
ADDRESS 6640 KID LN			
CITY KLAMATH FALLS	STATE OR	ZIP 97603	E-MAIL** gsouza@klamathirrigation.com

** By providing an e-mail address, the applicant and/or the district/water supplier consents to receive all correspondence from the Department electronically. Copies of final order documents will also be mailed.

3. WATER RIGHTS ISSUED IN THE NAME OF, or LOCATED WITHIN, or SERVED BY AN IRRIGATION DISTRICT, OTHER DISTRICT, OR WATER SUPPLIER

a. List the water right(s) involved in this transfer:

	Application / Decree	Permit / Previous Transfer	Certificate	Is the water right in the name of a district, water supplier, or BOR*?
1.		-	93960	YES <input type="checkbox"/>
2.		-		YES <input type="checkbox"/>
3.		-		YES <input type="checkbox"/>

Attach additional pages for additional water rights if necessary.

*Bureau of Reclamation

13370 -

b. Determine a district's/water supplier's connection to your points of diversion (POD) or appropriation (POA) and places of use (POU). [You may need to consult with your district/water supplier.]

CURRENT ASSOCIATIONS Please answer the following "yes" or "no" questions:

YES NO One or more of the current POD(s) / POA(s) involved in the transfer are served by a district/water supplier or rely on BOR water.

YES NO All or a portion of the current POU involved in this proposed transfer receives water for either primary or supplemental irrigation from the district/water supplier; i.e., the POU is currently layered with a district or BOR water supplied water right(s).

PROPOSED ASSOCIATIONS Please answer the following "yes" or "no" questions:

YES NO One or more of the proposed POD(s) / POA(s) involved in the transfer are currently served or will be served by a district/water supplier if the transfer is approved, or rely on BOR water.

YES NO All or a portion of the proposed POU involved in this proposed transfer currently receives or will receive either primary or supplemental irrigation from the district/water supplier; i.e., the POU will be layered with a district/water supplier or BOR water supplied water right(s).

COMMENTS OR ADDITIONAL INFORMATION

RECEIVED

FEB 14 2020


4. APPLICANT'S SIGNATURE

OWRD

(1) I certify that I have notified the district/water supplier about the proposed water right transfer application by [check one]:

email, phone, postal mail, in person, or other (please specify) _____

(2) I certify that to the best of my knowledge the information contained in this Supplemental Form D is true and accurate.


Applicant Signature

BARRON W. KNOLL
Name (print)

2/11/2020
Date

5. (WHEN REQUIRED) DISTRICT or WATER SUPPLIER CONSENT TO THE PROPOSED WATER RIGHT TRANSFER

District Manager or Water Supplier consent is required if any box on this form is marked "YES."

The district/water supplier certifies the following:

(1) The district/water supplier has reviewed the applicant's proposed water right transfer application and maps; and

(2) The district/water supplier consents to the proposed water right transfer application.

YES NO After proof of completion, the confirming water right certificate is to remain in the name of the U.S. Bureau of Reclamation or the district/water supplier.

YES NO The district/water supplier will be responsible for submitting the claim of beneficial use prepared by a Certified Water Rights Examiner (CWRE).


Signature of District Manager /Water Supplier


SOUZA, GENE R
Name (print), Title

11 FEB 2020
Date

Supplemental Form D

OWRD

Water Right Transfers Within the Boundaries of or Served by an Irrigation District or other Water Supplier (Association, Ditch Co., etc.)



Oregon Water Resources Department
725 Summer Street NE, Suite A
Salem, Oregon 97301-1266
503-986-0900
www.oregon.gov/OWRD

[For transfers submitted under OAR Chapter 690 Division 380]

The Department requires non-district applicants to communicate with districts/water suppliers during the planning and preparation of transfer applications involving water rights having a point of diversion or appropriation (POD/POA) or place of use (POU) served by or located within the boundaries of an irrigation district, or other type of water supplier to which assessments are paid. In some cases consent will be required from the district or water supplier.

This form must be included with any transfer application that involves rights served by or located within the boundaries of a district or other type of water supplier.

1. APPLICANT INFORMATION

NAME Barron W. & Kristen H. Knoll			PHONE (HM) 541-281-1011	
PHONE (WK)	CELL 541-891-7201	FAX		
ADDRESS 10227 CRYSTAL SPRINGS RD				
CITY KLAMATH FALLS	STATE OR	ZIP 97603	E-MAIL** kristenknol@aol.com	

2. DISTRICT or WATER SUPPLIER INFORMATION

DISTRICT/WATER SUPPLIER NAME PINE GROVE IRRIGATION DISTRICT			PHONE (HM)	
PHONE (WK)	CELL 541-591-1892	FAX		
ADDRESS 6510 S 6TH ST, PMB 95				
CITY KLAMATH FALLS	STATE OR	ZIP 97603	E-MAIL** doug@umc-hvac.com	

** By providing an e-mail address, the applicant and/or the district/water supplier consents to receive all correspondence from the Department electronically. Copies of final order documents will also be mailed.

3. WATER RIGHTS ISSUED IN THE NAME OF, or LOCATED WITHIN, or SERVED BY AN IRRIGATION DISTRICT, OTHER DISTRICT, OR WATER SUPPLIER

a. List the water right(s) involved in this transfer:

	Application / Decree	Permit / Previous Transfer	Certificate	Is the water right in the name of a district, water supplier, or BOR*?
1.		-	93960	YES <input type="checkbox"/>
2.		-		YES <input type="checkbox"/>
3.		-		YES <input type="checkbox"/>

Attach additional pages for additional water rights if necessary.

*Bureau of Reclamation

13370-

b. Determine a district's/water supplier's connection to your points of diversion (POD) or appropriation (POA) and places of use (POU). [You may need to consult with your district/water supplier.]

CURRENT ASSOCIATIONS Please answer the following "yes" or "no" questions:

YES NO One or more of the current POD(s) / POA(s) involved in the transfer are served by a district/water supplier or rely on BOR water.

YES NO All or a portion of the current POU involved in this proposed transfer receives water for either primary or supplemental irrigation from the district/water supplier; i.e., the POU is currently layered with a district or BOR water supplied water right(s).

PROPOSED ASSOCIATIONS Please answer the following "yes" or "no" questions:

YES NO One or more of the proposed POD(s) / POA(s) involved in the transfer are currently served or will be served by a district/water supplier if the transfer is approved, or rely on BOR water.

YES NO All or a portion of the proposed POU involved in this proposed transfer currently receives or will receive either primary or supplemental irrigation from the district/water supplier; i.e., the POU will be layered with a district/water supplier or BOR water supplied water right(s).

RECEIVED

FEB 14 2020

COMMENTS OR ADDITIONAL INFORMATION


4. APPLICANT'S SIGNATURE

OWRD

(1) I certify that I have notified the district/water supplier about the proposed water right transfer application by [check one]:

email, phone, postal mail, in person, or other (please specify) _____

(2) I certify that to the best of my knowledge the information contained in this Supplemental Form D is true and accurate.


Applicant Signature

BARRON W. KNOLL
Name (print)

2/11/2020
Date

5. (WHEN REQUIRED) DISTRICT or WATER SUPPLIER CONSENT TO THE PROPOSED WATER RIGHT TRANSFER

District Manager or Water Supplier consent is required if any box on this form is marked "YES."

The district/water supplier certifies the following:

(1) The district/water supplier has reviewed the applicant's proposed water right transfer application and maps; and

(2) The district/water supplier consents to the proposed water right transfer application.

YES NO After proof of completion, the confirming water right certificate is to remain in the name of the U.S. Bureau of Reclamation or the district/water supplier.

YES NO The district/water supplier will be responsible for submitting the claim of beneficial use prepared by a Certified Water Rights Examiner (CWRE).


Signature of District Manager /Water Supplier

William D. McCabe
Name (print), Title Res.

2-11-2020
Date

Supplemental Form D

Water Right Transfers Within the Boundaries of or Served by an Irrigation District or other Water Supplier (Association, Ditch Co., etc.)

[For transfers submitted under OAR Chapter 690 Division 380]



Oregon Water Resources Department
725 Summer Street NE, Suite A
Salem, Oregon 97301-1266
503-986-0900
www.oregon.gov/OWRD

The Department requires non-district applicants to communicate with districts/water suppliers during the planning and preparation of transfer applications involving water rights having a point of diversion or appropriation (POD/POA) or place of use (POU) served by or located within the boundaries of an irrigation district, or other type of water supplier to which assessments are paid. In some cases consent will be required from the district or water supplier.

This form must be included with any transfer application that involves rights served by or located within the boundaries of a district or other type of water supplier.

1. APPLICANT INFORMATION

RECEIVED

FEB 14 2020

OWRD

NAME Barron W. & Kristen H. Knoll		PHONE (HM) 541-281-1011	
PHONE (WK)	CELL 541-891-7201	FAX	
ADDRESS 10227 CRYSTAL SPRINGS RD			
CITY KLAMATH FALLS	STATE OR	ZIP 97603	E-MAIL** kristenknol@aol.com

2. DISTRICT or WATER SUPPLIER INFORMATION

DISTRICT/WATER SUPPLIER NAME KLAMATH BASIN IMPROVEMENT DISTRICT		PHONE (HM) 541-882-6661	
PHONE (WK) 541-882-6661	CELL	FAX	
ADDRESS 6640 KID LN			
CITY KLAMATH FALLS	STATE OR	ZIP 97603	E-MAIL**

** By providing an e-mail address, the applicant and/or the district/water supplier consents to receive all correspondence from the Department electronically. Copies of final order documents will also be mailed.

3. WATER RIGHTS ISSUED IN THE NAME OF, or LOCATED WITHIN, or SERVED BY AN IRRIGATION DISTRICT, OTHER DISTRICT, OR WATER SUPPLIER

a. List the water right(s) involved in this transfer:

	Application / Decree	Permit / Previous Transfer	Certificate	Is the water right in the name of a district, water supplier, or BOR*?
1.		-	93960	YES <input type="checkbox"/>
2.		-		YES <input type="checkbox"/>
3.		-		YES <input type="checkbox"/>

Attach additional pages for additional water rights if necessary.

*Bureau of Reclamation

b. Determine a district's/water supplier's connection to your points of diversion (POD) or appropriation (POA) and places of use (POU). [You may need to consult with your district/water supplier.]

CURRENT ASSOCIATIONS Please answer the following "yes" or "no" questions:

YES NO One or more of the current POD(s) / POA(s) involved in the transfer are served by a district/water supplier or rely on BOR water.

YES NO All or a portion of the current POU involved in this proposed transfer receives water for either primary or supplemental irrigation from the district/water supplier; i.e., the POU is currently layered with a district or BOR water supplied water right(s).

PROPOSED ASSOCIATIONS Please answer the following "yes" or "no" questions:

YES NO One or more of the proposed POD(s) / POA(s) involved in the transfer are currently served or will be served by a district/water supplier if the transfer is approved, or rely on BOR water.

YES NO All or a portion of the proposed POU involved in this proposed transfer currently receives or will receive either primary or supplemental irrigation from the district/water supplier; i.e., the POU will be layered with a district/water supplier or BOR water supplied water right(s).

RECEIVED

FEB 14 2020

COMMENTS OR ADDITIONAL INFORMATION

4. APPLICANT'S SIGNATURE

OWRD

(1) I certify that I have notified the district/water supplier about the proposed water right transfer application by [check one]:

email, phone, postal mail, in person, or other (please specify) _____

(2) I certify that to the best of my knowledge the information contained in this Supplemental Form D is true and accurate.

Barron W. Knoll
Applicant Signature

BARRON W. KNOLL
Name (print)

2/11/2020
Date

5. (WHEN REQUIRED) DISTRICT or WATER SUPPLIER CONSENT TO THE PROPOSED WATER RIGHT TRANSFER

District Manager or Water Supplier consent is required if any box on this form is marked "YES."

The district/water supplier certifies the following:

(1) The district/water supplier has reviewed the applicant's proposed water right transfer application and maps; and

(2) The district/water supplier consents to the proposed water right transfer application.

YES NO After proof of completion, the confirming water right certificate is to remain in the name of the U.S. Bureau of Reclamation or the district/water supplier.

YES NO The district/water supplier will be responsible for submitting the claim of beneficial use prepared by a Certified Water Rights Examiner (CWRE).

Gene R. Spurr
Signature of District Manager /Water Supplier

Spurr, Gene R.
Name (print), Title

11 FEB 2020
Date

STATE OF OREGON
WATER SUPPLY WELL REPORT
(as required by ORS 537.765)

WELL I.D. # L29466
START CARD # 107281

Instructions for completing this report are on the last page of this form.

(1) **OWNER:** Well Number #1
Name PINE GROVE IRRIGATION DISTRICT
Address 3939 S SIXTH ST BOX # 325
City KLAMATH FALLS State OREGON Zip 97603

(9) **LOCATION OF WELL by legal description:**
County KLAMATH Latitude _____ Longitude _____
Township 39S N or S Range 10E E or W. WM.
Section 7 SE 1/4 NE 1/4
Tax Lot R-3909 Lot R-C Block 500 Subdivision R5922SS
Street Address of Well (or nearest address) 9390 HIGHWAY 140E
KLAMATH FALLS ORG

(2) **TYPE OF WORK**
 New Well Deepening Alteration (repair/recondition) Abandonment
(3) **DRILL METHOD:**
 Rotary Air Rotary Mud Cable Auger
 Other

(10) **STATIC WATER LEVEL:**
35 ft. below land surface. Date 3/25/03
Artesian pressure _____ lb. per square inch. Date _____

(4) **PROPOSED USE:**
 Domestic Community Industrial Irrigation
 Thermal Injection Livestock Other

(11) **WATER BEARING ZONES:**
Depth at which water was first found 185 FT.

(5) **BORE HOLE CONSTRUCTION:**
Special Construction approval Yes No Depth of Completed Well 376 ft.
Explosives used Yes No Type _____ Amount _____

From	To	Estimated Flow Rate	SWL
<u>185</u>	<u>376</u>	<u>3200 GPM</u>	

HOLE		SEAL		Material	From	To	Sacks or pounds
Diameter	From	To					
<u>22</u>	<u>0</u>	<u>174</u>	<u>CEMENT</u>	<u>0</u>	<u>50</u>	<u>6.5</u>	<u>SXS</u>
			<u>H</u>	<u>150</u>	<u>174</u>	<u>2.5</u>	<u>SXS</u>
<u>15</u>	<u>174</u>	<u>374</u>					
<u>12.5</u>	<u>374</u>	<u>376</u>					

(12) **WELL LOG:**
Ground Elevation _____

How was seal placed: Method A B C D E
 Other _____
Backfill placed from _____ ft. to _____ ft. Material _____
Gravel placed from _____ ft. to _____ ft. Size of gravel _____

Material	From	To	SWL
<u>SEE ATTACHED SHEETS</u>			

Date started 3/4/03 Completed 3/25/03
(unbonded) Water Well Constructor Certification:

(6) **CASING/LINER:**
Diameter From To Gauge Steel Plastic Welded Threaded
Casing: 16 1 174 25
Liner:
Final location of shoe(s) 174 FT.

I certify that the work I performed on the construction, alteration, or abandonment of this well is in compliance with Oregon water supply well construction standards. Materials used and information reported above are true to the best of my knowledge and belief.
WWC Number _____
Signed _____ Date _____

(7) **PERFORATIONS/SCREENS:**
 Perforations Method _____
 Screens Type _____ Material _____
From To Slot size Number Diameter Casing Liner

(bonded) Water Well Constructor Certification:
I accept responsibility for the construction, alteration, or abandonment work performed on this well during the construction dates reported above. All work performed during this time is in compliance with Oregon water supply well construction standards. This report is true to the best of my knowledge and belief.
WWC Number 601
Signed [Signature] Date 4/13/03

(8) **WELL TESTS: Minimum testing time is 1 hour**
 Pump Bailer Air Flowing
Yield gal/min 3300 Drawdown 0.53 FT Drill stem at _____ Time 1 hr.

Temperature of water 74°F Depth Artesian Flow Found _____
Was a water analysis done? Yes By whom _____
Did any strata contain water not suitable for intended use? Too little
 Salty Muddy Odor Colored Other _____
Depth of strata: _____

KLAM 53755
KLAM
53755

STOREY DRILLING SERVICES

P.O. Box 98 • MIDLAND, OREGON 97634
(541) 884-3990 • (800) 245-8122
Fax #: (530) 528-2562

22560 ADOBE ROAD • RED BLUFF, CALIFORNIA 96080
CONTRACTOR'S LICENSES:
OR #601 • CA #583153 • NV #38199



Pine Grove Irrigation District
3939 South Sixth Street Box # 325
Klamath Falls, Oregon 97603

START: March 4, 2003
FINISH: March 25, 2003

WELL LOCATION: Bernie Symonson Property - south side of Hwy 140E - 1 mile east of Hwy 39 & 140 Junction
SE¼ NE¼ S7 T39S R10E

RECEIVED

FEB 14 2020

OWRD

LOG

0 - 3	Sandy topsoil
3 - 24	Yellow shale
24 - 168	Green clay with hard gray shale
168 - 211	Black lava
211 - 257	Hard broken gray basalt
257 - 288	Hard broken black basalt
288 - 293	Hard gray basalt
293 - 331	Broken black basalt
331 - 335	Hard gray basalt
335 - 376	Hard broken gray basalt

175 feet of 16 inch O.D. x .250 wall steel casing set and cemented at 174 feet.
22 inch diameter hole from 0 feet to 174 feet; 15 inch diameter hole from 174 feet to 274 feet;
12 inch diameter hole from 274 feet to 376 feet.
Static water level at 35 feet. Temperature 74° Fahrenheit.
Test pumped 3200 GPM at 58 feet.

RECEIVED

APR 15 2003

WATER RESOURCES DEPT.
SALEM, OREGON

13370 -

STATE OF OREGON
WATER WELL REPORT
 (as required by ORS 537765)

KLAM 54078

Klam 54078

WELL ID # L64053
 (START CARD) # 156043

Amend **RECEIVED**
FEB 14 2020

(1) OWNER 03 08
 KNOLL RANCH
 5429 REEDER RD
 KLAMATH FALLS OR 97603

(9) LOCATION OF WELL by legal description: **OWRD**
 County KLAMATH Latitude Longitude
 Township 39 S Range 10 E
 Section 17 NE 1/4 SE 1/4
 Tax Lot 2920 Lot Block Subdivision
 Street Address of Well (or nearest address)
 5429 REEDER RD, KLAMATH FALLS, OR, 97603

(2) TYPE OF WORK: NEW WELL

(3) DRILL METHOD: ROTARY MUD

(4) PROPOSED USE: Irrigation

(10) STATIC WATER LEVEL:
 6' 8" ft. below land surface Date June 26, 2003
 Artesian pressure Date

(5) BORE HOLE CONSTRUCTION:
 Special Construction Approval NO Depth of Completed Well 1.551 ft.
 Explosives used NO Type: Amount
 HOLE SEAL AMOUNT
 Diameter From To Material From To Sacks
 24" 0 336 CEMENT & 0 336 15.1
 12" 336 1551 BENTONITE

(11) WATER BEARING ZONES:
 Depth at which water was first found 1375

From	To	Estimated Flow Rate	SWL
1374	1551	5000 GPM	6' 8"

How was seal Placed C
 Backfil placed from ft. to ft. Material
 Gravel placed from ft. to ft. Size of Gravel

(12) WELL LOG: Ground Elevation

	FROM	TO	SWL
TOP SOIL	0	3	
BROWN CLAY	3	13	
BLUE CLAY	13	17	
BROWN CLAY	17	18	
BLUE CLAY	18	27	
SANDY BLUE CLAY	27	73	
BLUE SAND	73	79	
SANDY BLUE CLAY	79	99	
BLUE CLAY	99	223	
COURSE SAND	223	231	
BLUE CLAY	231	248	
BLUE CLAY	248	314	
SANDY BLUE CLAY	314	327	
BLUE CLAYSTONE	327	1330	
GREY CLAYSTONE	1330	1374	
FRACTURED GREY BASALT	1374	1551	6' 8"

(6) CASING / LINER:

Dia.	From	To	Gage	Material
CASING 20"	+2	336	375	STEEL / WELDED

Final location of shoe (s)

(7) PERFORATIONS / SCREENS:

METHOD	TYPE	MATERIAL
--------	------	----------

From To Slot size Number Dia. Tele / pipe size

Date started March 31, 2003 Completed August 8, 2003
 (Unbonded) Water Well Constructor Certification: I certify that the work I performed on the construction, alteration, or abandonment of this well is in compliance with Oregon well construction standards. Materials used and information reported above are true to my best knowledge and belief.

(8) WELL TESTS: Minimum testing time is 1 hour
 TESTING METHOD PUMP
 Yield GPM Drawdown Drill stem at Time
 6300 113' 24 HOUR

Amend DATE 9-3-03 WWC # 1758
 (Bonded) Water Well Constructor Certification: I accept responsibility for the construction alteration or abandonment work performed on this well during the construction dates reported above. All work performed during this time is in compliance with Oregon well construction standards. This report is true to the best of my knowledge and belief.

Temperature of Water 76 F Depth Artesian Flow Found
 Was a water analysis done? NO By whom
 Did any strata contain water not suitable for intended use? No

[Signature] DATE 9-3-03 WWC # 693

STATE OF OREGON **RECEIVED**
WATER WELL REPORT
(as required by ORS 537765) SEP 05 2003

WELL ID # L46053
(START CARD) # 156043

FEB 14 2020

(1) OWNER WATER RESOURCES DEPT. 03 08
SALEM, OREGON
KNOLL RANCH
5429 REEDER RD
KLAMATH FALLS OR 97603

(9) LOCATION OF WELL by legal description : **OWRD**
County KLAMATH Latitude Longitude
Township 39 S Range 10 E
Section 17 NE 1/4 SE 1/4
Tax Lot 2900 Lot Block Subdivision
Street Address of Well (or nearest address)
5429 REEDER RD. KLAMATH FALLS OR. 97603

(2) TYPE OF WORK : NEW WELL

(3) DRILL METHOD : ROTARY MUD

(4) PROPOSED USE: Irrigation

(10) STATIC WATER LEVEL:
6.8" ft. below land surface Date June 26, 2003
Artesian pressure Date

(5) BORE HOLE CONSTRUCTION:
Special Construction Approval NO Depth of Completed Well 1551 ft
Explosives used NO Type Amount
HOLE SEAL AMOUNT
Diameter From To Material From To Sacks
24" 0 336 CEMENT & 0 336 151
12" 336 1551 BENTONITE

(11) WATER BEARING ZONES :
Depth at which water was first found 1375
From To Estimated Flow Rate SWL
1374 1551 5000GPM 6.8"

How was seal Placed C
Backfil placed from ft. to ft. Material
Gravel placed from ft. to ft. Size of Gravel

(12) WELL LOG: Ground Elevation

	FROM	TO	SWL
TOP SOIL	0	3	
BROWN CLAY	3	13	
BLUE CLAY	13	17	
BROWN CLAY	17	18	
BLUE CLAY	18	27	
SANDY BLUE CLAY	27	73	
BLUE SAND	73	79	
SANDY BLUE CLAY	79	99	
BLUE CLAY	99	223	
COURSE SAND	223	231	
BLUE CLAY	231	248	
BLUE CLAY	248	314	
SANDY BLUE CLAY	314	327	
BLUE CLAYSTONE	327	1330	
GREY CLAYSTONE	1330	1374	
FRACTURED GREY BASALT	1374	1551	6.8"

(6) CASING / LINER:
Dia. From To Gage Material
CASING 20" +2 336 375 STEEL / WELDED
Final location of shoe (s)

(7) PERFORATIONS / SCREENS:
METHOD TYPE MATERIAL
From To Slot size Number Dia. Tele / pipe size

Date started March 31, 2003 Completed August 8, 2003
(Unbonded) Water Well Constructor Certification: I certify that the work I performed on the construction, alteration, or abandonment of this well is in compliance with Oregon well construction standards. Materials used and information reported above are true to my best knowledge and belief.

(8) WELL TESTS: Minimum testing time is 1 hour
TESTING METHOD PUMP
Yield GPM Drawdown Drill stem at Time
6300 113' 24 HOUR

DATE 9-3-03 WWC # 1758
(Bonded) Water Well Constructor Certification: I accept responsibility for the construction alteration or abandonment work performed on this well during the construction dates reported above. All work performed during this time is in compliance with Oregon well construction standards. This report is true to the best of my knowledge and belief.

Temperature of Water 76 F Depth Artesian Flow Found
Was a water analysis done? NO By whom
Did any strata contain water not suitable for intended use? No

DATE 9-3-03 WWC # 693
13370-

STATE OF OREGON

WATER SUPPLY WELL REPORT

(as required by ORS 537.765 & OAR 690-205-0210)

06-13-2010

WELL LABEL # L 64053

START CARD # 1009683

(1) LAND OWNER Owner Well I.D. First Name Last Name Company KNOLL RANCH Address 5429 REEDER ROAD City KLAMATH FALLS State OR Zip 97603

(2) TYPE OF WORK New Well Deepening Conversion Alteration (repair/recondition) Abandonment

(3) DRILL METHOD Rotary Air Rotary Mud Cable Auger Cable Mud Reverse Rotary Other

(4) PROPOSED USE Domestic Irrigation Community Industrial/ Commercial Livestock Dewatering Thermal Injection Other

(5) BORE HOLE CONSTRUCTION Special Standard (Attach copy) Depth of Completed Well 1,531.00 ft. BORE HOLE SEAL Dia From To Material From To Amt lbs

How was seal placed: Method A B C D E Other Not Disturbed Backfill placed from ft. to ft. Material Filter pack from ft. to ft. Material Size Explosives used: Yes Type Amount

(6) CASING/LINER Casing Liner Dia From To Gauge Stl Plstc Wld Thrld Shoe Inside Outside Other Location of shoe(s) Temp casing Yes Dia From To

(7) PERFORATIONS/SCREENS Perforations Method Screens Type Material Perf/S Casing/ Screen Dia From To Scrm/slot width Slot length # of slots Tele/ pipe size

(8) WELL TESTS: Minimum testing time is 1 hour Pump Bailer Air Flowing Artesian Yield gal/min Drawdown Drill stem/Pump depth Duration (hr)

Temperature 78 F Lab analysis Yes By Water quality concerns? Yes (describe below) From To Description Amount Units

(9) LOCATION OF WELL (legal description) County Klamath Twp 39.00 S N/S Range 10.00 E E/W WM Sec 17 NE 1/4 of the SE 1/4 Tax Lot 2900 Tax Map Number Lot Lat Long Street address of well Nearest address 5429 Reeder Road, Klamath Falls, OR 97601

(10) STATIC WATER LEVEL Date SWL(psi) + SWL(ft) Existing Well / Predeepening 03-04-2010 12 Completed Well 04-14-2010 13 Flowing Artesian? Dry Hole?

WATER BEARING ZONES Depth water was first found SWL Date From To Est Flow SWL(psi) + SWL(ft)

(11) WELL LOG Ground Elevation Material From To Reamed existing borehole from 12" to 19" from the bottom 336 1,531 RECEIVED FEB 14 2020 OWRD

Date Started 03-17-2010 Completed 04-14-2010

(unbonded) Water Well Constructor Certification I certify that the work I performed on the construction, deepening, alteration, or abandonment of this well is in compliance with Oregon water supply well construction standards. License Number Date Electronically Filed Signed

(bonded) Water Well Constructor Certification I accept responsibility for the construction, deepening, alteration, or abandonment work performed on this well during the construction dates reported above. License Number 1385 Date 06-13-2010 Electronically Filed Signed ROBERT BUCKNER (E-filed) Contact Info (optional)

MTC 2/21/18 Am
Grantor's Name and Address

Grant W. Knoll and B. Paulette Knoll
6149 Reeder Road
Klamath Falls, OR 97603

Grantee's Name and Address

Barron W. Knoll and Kristen H. Knoll
10227 Crystal Springs Road
Klamath Falls OR 97603

After Recording Return to:

Barron W. Knoll and Kristen H. Knoll
10227 Crystal Springs Road
Klamath Falls OR 97603

Until requested otherwise, send all tax statements to:

Barron W. Knoll and Kristen H. Knoll
10227 Crystal Springs Road
Klamath Falls OR 97603

2018-007193
Klamath County, Oregon
06/14/2018 12:02:00 PM
Fee: \$92.00

RECEIVED
FEB 14 2020
OWRD

WARRANTY DEED

Grant W. Knoll and B. Paulette Knoll, hereinafter "Grantors" do hereby grant, bargain, convey and sell, for consideration hereinafter stated, to Barron W. Knoll and Kristen H. Knoll, husband and wife, hereinafter "Grantees" all of that certain real property, with all right, title and interest, situate in Klamath County, Oregon, described as follows:

See Attached Exhibit 'A'

The true and actual consideration paid for this transfer, stated in terms of dollars, is \$ 0.00

To have and to hold the same unto grantee and grantee's heirs, successors and assigns forever.

And grantors hereby covenant to and with grantees and grantees' heirs, successors and assigns, that grantors are lawfully seized in fee simple of the above granted premises, free from all encumbrances, and that grantor will warrant and forever defend the premises and every part and parcel thereof against the lawful claims and demands of all persons whomsoever.

In construing this deed, where the context so requires, the singular includes the plural, and all grammatical changes shall be made so that this deed shall apply equally to corporations and to individuals.


BEFORE SIGNING OR ACCEPTING THIS INSTRUMENT, THE PERSON TRANSFERRING FEE TITLE SHOULD INQUIRE ABOUT THE PERSON'S RIGHTS, IF ANY, UNDER ORS 195.300, 195.301 AND 195.305 TO 195.336 AND SECTIONS 5 TO 11, CHAPTER 424, OREGON LAWS 2007, SECTIONS 2 TO 9 AND 17, CHAPTER 855, OREGON LAWS 2009, AND SECTIONS 2 TO 7, CHAPTER 8, OREGON LAWS 2010. THIS INSTRUMENT DOES NOT ALLOW USE OF THE PROPERTY DESCRIBED IN THIS INSTRUMENT IN VIOLATION OF APPLICABLE LAND USE LAWS AND REGULATIONS. BEFORE SIGNING OR ACCEPTING THIS INSTRUMENT, THE PERSON ACQUIRING FEE TITLE TO THE PROPERTY SHOULD CHECK WITH THE APPROPRIATE CITY OR COUNTY PLANNING DEPARTMENT TO VERIFY THAT THE UNIT OF LAND BEING TRANSFERRED IS A LAWFULLY ESTABLISHED LOT OR PARCEL, AS DEFINED IN ORS 92.010 OR 215.010, TO VERIFY THE APPROVED USES OF THE LOT OR PARCEL, TO DETERMINE ANY LIMITS ON LAWSUITS AGAINST FARMING OR FOREST PRACTICES, AS DEFINED IN ORS 30.930, AND TO INQUIRE ABOUT THE RIGHTS OF NEIGHBORING PROPERTY OWNERS, IF ANY, UNDER ORS 195.300, 195.301 AND 195.305 TO 195.336 AND SECTIONS 5 TO 11, CHAPTER 424, OREGON LAWS 2007, SECTIONS 2 TO 9 AND 17, CHAPTER 855, OREGON LAWS 2009, AND SECTIONS 2 TO 7, CHAPTER 8, OREGON LAWS 2010.

DATED this 30 day of March, 2018.

Grant W. Knoll
Grant W. Knoll

STATE OF OREGON, County of KLAMATH ss:

ACKNOWLEDGED BEFORE ME this 30th day of MARCH, 2018 by Grant W. Knoll.



Skulhwan
NOTARY PUBLIC
My Commission Expires: 09-01-2018

DATED this 14 day of March 2018.

B. Paulette Knoll
B. Paulette Knoll

See attached jurat.

980001

13370 -

RECEIVED

FEB 14 2020

OWRD

CALIFORNIA
JURAT CERTIFICATE


State of California

County of Sacramento

Subscribed and sworn to (or affirmed) before me this 14 day of March, 2018 by B. Paulette Knoll, proved to me on the basis of satisfactory evidence to be the person(s) who appeared before me.

WITNESS MY HAND AND OFFICIAL SEAL.

Amanda Austin
Signature of Notary Public



OPTIONAL INFORMATION

The jurat contained within this document is in accordance with California law. Any affidavit subscribed and sworn to before a notary shall use the preceding wording of substantially similar wording pursuant to Civil Code sections 1189 and 8202. A jurat certificate cannot be affixed to a document sent by mail or otherwise delivered to a notary public, including electronic means, whereby the signer did not personally appear before the notary public, even if the signer is known by the notary public. The seal and signature cannot be affixed to a document without the correct notarial wording. As an additional option an affiant can produce an affidavit on the same document as the notarial certificate wording to eliminate the use of additional documents.

DESCRIPTION OF ATTACHED DOCUMENT

Personal Representatives Deed
(Title of document)

Number of Pages 2 (including jurat)

Document Date 03/14/2018

(Additional Information)

CAPACITY CLAIMED BY THE SIGNER

- Individual
- Corporate Officer
- Partner
- Attorney-In-Fact
- Trustee
- Other: _____

13370 -

RECEIVED

FEB 14 2020

OWRD

EXHIBIT A

PARCEL 1:

The W 1/2 SW 1/4 SE 1/4 in Section 16, Township 39 South, Range 10 East of the Willamette Meridian, Klamath County, Oregon, EXCEPT the right of way for the U.S.R.S. East Branch Canal as now constructed across said tract.

PARCEL 2:

All of the W 1/2 of the E 1/2 of the SW 1/4 of the SE 1/4 of Section 16, Township 39 South, Range 10 East of the Willamette Meridian, lying South of the O.C.&E.R.R. right of way and excepting the right of way of the U.S.B.R. East Branch Canal.

PARCEL 3:

The SW 1/4 of the NE 1/4 and Government Lot 3 of Section 21; ALSO beginning at the Southeast corner of the NW 1/4 of NE 1/4 of Section 21; thence West 80 rods; thence North 42, rods; thence East 80 rods; thence South 42 rods to the Place of Beginning, and being in Township 39 South, Range 10 East of the Willamette Meridian, Klamath County, Oregon; ALSO all the W 1/2 of NW 1/4 of NE 1/4 of Section 21, Township 39 South, Range 10 East of the Willamette Meridian, Klamath County, Oregon, lying North of that certain tract deeded to Adah Brown described on page 125 volume 26, Deed Records of Klamath County, Oregon, EXCEPT rights of way for canals and laterals as presently located thereof.

PARCEL 4:

The Northerly 38 rods of the W 1/2 of the E 1/2 of the NW 1/4 of the NE 1/4 of Section 21, Township 39 South, Range 10 East of the Willamette Meridian, Klamath County, Oregon.

13370 -



00214313201700139320020026

12/07/2017 10:36:41 AM

Fee: \$47.00

Barron Knoll
Returned at Counter

After recording, return to:
SCOTT C. SCHULTZ
Attorney at Law
969 Willagillespie Road
Eugene, OR 97401

Until a change is requested,
mail all tax statements to:
NO CHANGE

RECEIVED

FEB 14 2020

OWRD

WARRANTY DEED

B. PAULETTE KNOLL, Trustee of the KNOLL FAMILY TRUST, dated January 22, 1992, "Grantor", hereby conveys and warrants to B. PAULETTE KNOLL and BARRON W. KNOLL, not as tenants in common, but with right of survivorship, "Grantees", the following real property, free of encumbrances except for matters of public record:

See Exhibit "A" Attached Hereto

THE LIABILITY AND OBLIGATIONS OF THE GRANTOR TO GRANTEE AND GRANTEE'S HEIRS AND ASSIGNS UNDER THE WARRANTIES AND COVENANTS CONTAINED HEREIN OR PROVIDED BY LAW SHALL BE LIMITED TO THE EXTENT OF COVERAGE THAT WOULD BE AVAILABLE TO GRANTOR UNDER A STANDARD POLICY OF TITLE INSURANCE CONTAINING EXCEPTIONS FOR MATTERS OF PUBLIC RECORD. THE LIMITATIONS CONTAINED HEREIN EXPRESSLY DO NOT RELIEVE GRANTOR OF ANY LIABILITY OR OBLIGATIONS UNDER THIS INSTRUMENT, BUT MERELY DEFINE THE SCOPE, NATURE, AND AMOUNT OF SUCH LIABILITY OR OBLIGATIONS.

BEFORE SIGNING OR ACCEPTING THIS INSTRUMENT, THE PERSON TRANSFERRING FEE TITLE SHOULD INQUIRE ABOUT THE PERSON'S RIGHTS, IF ANY, UNDER ORS 195.300, 195.301 AND 195.305 TO 195.336 AND SECTIONS 5 TO 11, CHAPTER 424, OREGON LAWS 2007, AND SECTIONS 2 TO 9 AND 17, CHAPTER 855, OREGON LAWS 2009, AND SECTIONS 2 TO 7, CHAPTER 8, OREGON LAWS 2010. THIS INSTRUMENT DOES NOT ALLOW USE OF THE PROPERTY DESCRIBED IN THIS INSTRUMENT IN VIOLATION OF APPLICABLE LAND USE LAWS AND REGULATIONS. BEFORE SIGNING OR ACCEPTING THIS INSTRUMENT, THE PERSON ACQUIRING FEE TITLE TO THE PROPERTY SHOULD CHECK WITH THE APPROPRIATE CITY OR COUNTY PLANNING DEPARTMENT TO VERIFY THAT THE UNIT OF LAND BEING TRANSFERRED IS A LAWFULLY ESTABLISHED LOT OR PARCEL, AS DEFINED IN ORS 92.010 OR 215.010, TO VERIFY THE APPROVED USES OF THE LOT OR PARCEL, TO DETERMINE ANY LIMITS ON LAWSUITS AGAINST FARMING OR FOREST PRACTICES, AS DEFINED IN ORS 30.930, AND TO INQUIRE ABOUT THE RIGHTS OF NEIGHBORING PROPERTY OWNERS, IF ANY, UNDER ORS 195.300, 195.301 AND 195.305 TO 195.336 AND SECTIONS 5 TO 11, CHAPTER 424, OREGON LAWS 2009, AND SECTIONS 2 TO 7, CHAPTER 8, OREGON LAWS 2010.

THE TRUE CONSIDERATION FOR THIS CONVEYANCE IS \$-0-

Dated this 5th day of December, 2017.

B. Paulette Knoll, Trustee
PAULETTE KNOLL, Trustee
South Carolina
ss.
County of Lane) Beaufort

This instrument was acknowledged before me on the 5th day of December, 2017, by B. PAULETTE KNOLL, as Trustee of the KNOLL FAMILY TRUST.

Scott C. Schultz
Notary Public for Oregon
Aug. 3, 2020

13370 -

RECEIVED

FEB 14 2020

EXHIBIT "A"
LEGAL DESCRIPTION

OWRD

PARCEL 3:

The SE1/4 of the SW1/4 and that portion of the NE1/4 of the SW1/4 lying South of the O.C. & E. Railroad and excepting the right of way of the U.S.B.R. East Branch Canal in Section 16 Township 39 South, Range 10 East of the Willamette Meridian, Klamath County, Oregon.

PARCEL 4:

That portion of the W1/2 of the W1/2 Section 16 lying South of the Oregon California Eastern Railway Excepting therefrom that portion within the U.S.B.R. East Branch Canal; in Township 39 South, Range 10 East of the Willamette Meridian.

PARCEL 5:

The NE1/4 of the SE1/4 and the SE1/4 of the SE1/4 of Section 17, Township 39 South, Range 10 East of the Willamette Meridian Excepting Therefrom That portion within the U.S.B.R. East Branch Canal

PARCEL 6:

Parcels 2 of Land Partition 28-96, filed September 30, 1997 in Klamath County Clerk's Office being Parcel 3 of Major Land Partition 8-90 and property line adjustment 8-95, situated in the E1/2 E1/2 of Section 20 and the NW1/4 and the N1/2 SW1/4 of Section 21, Township 39 South, Range 10 East of the Willamette Meridian, Klamath County, Oregon.

~~PARCEL 7:~~

~~The SW1/4 of the NE1/4 and Government Lot 3 of Section 21; ALSO beginning at the Southeast corner of the NW1/4 of the NE1/4 of Section 21; thence West 80 rods; thence North 42 rods; thence East 80 Rods; thence South 42 rods to the Place of Beginning and being in Township 39 South, Range 10 East of the Willamette Meridian, Klamath County, Oregon; ALSO all the W1/2 of the NW1/4 of the NE1/4 of Section 21, Township 39 South, Range 10 East of the Willamette Meridian, Klamath County, Oregon lying north of that certain tract deeded to Adah Brown and described in Volume 26, Page 122, deed records of Klamath County, Oregon, EXCEPT rights of way for canals and laterals as presently located thereof.~~

PARCEL 8:

A strip of land one rod wide off of the North end of the NW1/4 of the SE1/4 of Section 17, Township 39 South, Range 10 East of the Willamette Meridian Klamath County, Oregon