

Application for Permanent Water Right Transfer

Part 1 of 5 – Minimum Requirements Checklist



Oregon Water Resources Department
725 Summer Street NE, Suite A
Salem, Oregon 97301-1266
(503) 986-0900
www.oregon.gov/OWRD

This transfer application will be returned if Parts 1 through 5 and all required attachments are not completed and included.

For questions, please call (503) 986-0900, and ask for Transfer Section.

RECEIVED
MAR 06 2020

Check all items included with this application. (N/A = Not Applicable)

- Part 1 – Completed Minimum Requirements Checklist.
- Part 2 – Completed Transfer Application Map Checklist.
- Part 3 – Application Fee, payable by check to the Oregon Water Resources Department, and completed Fee Worksheet, page 3. Try the new online fee calculator at: http://apps.wrd.state.or.us/apps/misc/wrd_fee_calculator. If you have questions, call Customer Service at (503) 986-0801.
- Part 4 – Completed Applicant Information and Signature.
- Part 5 – Information about Water Rights to be Transferred: **How many water rights are to be transferred? 1 List them here: 94247**
Please include a separate Part 5 for each water right. (See instructions on page 6)

OWRD

Attachments:

- Completed Transfer Application Map.
- Completed Evidence of Use Affidavit and supporting documentation. **Cert. 94247 issued Feb. 12, 2019. Date of inspection for COBU was Sept. 14, 2017.**
- N/A Affidavit(s) of Consent from Landowner(s) (if the applicant does not own the land the water right is on.)
- N/A Supplemental Form D – For water rights served by or issued in the name of an irrigation district. Complete when the transfer applicant is not the irrigation district.
- N/A Oregon Water Resources Department's Land Use Information Form with approval and signature (or signed land use form receipt stub) from each local land use authority in which water is to be diverted, conveyed, and/or used. Not required if water is to be diverted, conveyed, and/or used only on federal lands or if **all** of the following apply: a) a change in place of use only, b) no structural changes, c) the use of water is for irrigation only, and d) the use is located within an irrigation district or an exclusive farm use zone.
- N/A Water Well Report/Well Log for changes in point(s) of appropriation (well(s)) or additional point(s) of appropriation.
- N/A Geologist Report for a change from a surface water point of diversion to a ground water point of appropriation (well), if the proposed well is more than 500' from the surface water source and more than 1000' upstream or downstream from the point of diversion. See OAR 690-380-2130 for requirements and applicability.

(For Staff Use Only)

WE ARE RETURNING YOUR APPLICATION FOR THE FOLLOWING REASON(S):

- | | |
|--|--|
| <input type="checkbox"/> Application fee not enclosed/insufficient | <input type="checkbox"/> Map not included or incomplete |
| <input type="checkbox"/> Land Use Form not enclosed or incomplete | <input type="checkbox"/> Evidence of Use Form not enclosed or incomplete |
| <input type="checkbox"/> Additional signature(s) required | <input type="checkbox"/> Part _____ is incomplete |

Other/Explanation _____

Staff: _____ 503-986-0 _____ Date: ____/____/____

Part 2 of 5 – Transfer Application Map

Your transfer application will be returned if any of the map requirements listed below are not met.

Please be sure that the transfer application map you submit includes all the required items and matches the existing water right map. Check all boxes that apply.

- N/A Certified Water Right Examiner (CWRE) Stamp and Original Signature. For a list of CWREs, see http://apps.wrd.state.or.us/apps/wr/cwre_license_view/. CWRE stamp and signature are not required for substitutions.
- N/A If **more than three** water rights are involved, separate maps are needed for each water right.
- Permanent quality printed with dark ink on good quality paper.
- The size of the map can be 8½ x 11 inches, 8½ x 14 inches, 11 x 17 inches, or up to 30 x 30 inches. For 30 x 30 inch maps, one extra copy is required.
- A north arrow, a legend, and scale.
- The scale of the map must be: 1 inch = 400 feet, 1 inch = 1,320 feet, the scale of the Final Proof/Claim of Beneficial Use Map (the map used when the permit was certificated), the scale of the county assessor map if the scale is not smaller than 1 inch = 1,320 feet, or a scale that has been pre-approved by the Department.
- Township, Range, Section, ¼ ¼, DLC, Government Lot, and other recognized public land survey lines.
- Tax lot boundaries (property lines) are required. Tax lot numbers are recommended.
- Major physical features including rivers and creeks showing direction of flow, lakes and reservoirs, roads, and railroads.
- Major water delivery system features from the point(s) of diversion/appropriation such as main pipelines, canals, and ditches.
- Existing place of use that includes separate hachuring for each water right, priority date, and use including number of acres in each quarter-quarter section, government lot, or in each quarter-quarter section as projected within government lots, donation land claims, or other recognized public land survey subdivisions. If less than the entirety of the water right is being changed, a separate hachuring is needed for lands left unchanged.
- N/A Proposed place of use that includes separate hachuring for each water right, priority date, and use including number of acres in each quarter-quarter section, government lot, or in each quarter-quarter section as projected within government lots, donation land claims, or other recognized public land survey subdivisions.
- Existing point(s) of diversion or well(s) with distance and bearing or coordinates from a recognized survey corner. This information can be found in your water right certificate or permit.
- N/A If you are proposing a change in point(s) of diversion or well(s), show the proposed location and label it clearly with distance and bearing or coordinates. If GPS coordinates are used, latitude-longitude coordinates may be expressed as either degrees-minutes-seconds with at least one digit after the decimal (example – 42°32'15.5") or degrees-decimal with five or more digits after the decimal (example – 42.53764°).

Part 4 of 5 – Applicant Information and Signature

Applicant Information

APPLICANT/BUSINESS NAME Douglas R. Henton		PHONE NO. 541-393-5500	ADDITIONAL CONTACT NO. NA
ADDRESS 34047 Hampton Rd		FAX NO. NA	
CITY Eugene	STATE OR	ZIP 97405	E-MAIL NA
BY PROVIDING AN E-MAIL ADDRESS, CONSENT IS GIVEN TO RECEIVE ALL CORRESPONDENCE FROM THE DEPARTMENT ELECTRONICALLY. COPIES OF THE FINAL ORDER DOCUMENTS WILL ALSO BE MAILED.			

OWRD

Agent Information – The agent is authorized to represent the applicant in all matters relating to this application.

AGENT/BUSINESS NAME Steven I. Recca - EGR & Associates, Inc.		PHONE NO. 541-688-8322	ADDITIONAL CONTACT NO.
ADDRESS 2535 B Prairie Road		FAX NO.	
CITY Eugene	STATE OR	ZIP 97402	E-MAIL steverecca@egrassoc.com
BY PROVIDING AN E-MAIL ADDRESS, CONSENT IS GIVEN TO RECEIVE ALL CORRESPONDENCE FROM THE DEPARTMENT ELECTRONICALLY. COPIES OF THE FINAL ORDER DOCUMENTS WILL ALSO BE MAILED.			

Explain in your own words what you propose to accomplish with this transfer application, and why:
 We have a water right (Certificate 94247) to irrigate 62.741 acres of land. We would like to transfer the water rights for 29.87 acres to another place of use and point of diversion.
 If you need additional space, continue on a separate piece of paper and attach to the application as "Attachment 1".

Check One Box


- By signing this application, I understand that, upon receipt of the draft preliminary determination and prior to Department approval of the transfer, I will be required to provide landownership information and evidence that I am authorized to pursue the transfer as identified in OAR 690-380-4010(5); **OR**
- I affirm the applicant is a municipality as defined in ORS 540.510(3)(b) and that the right is in the name of the municipality or a predecessor; **OR**
- I affirm the applicant is an entity with the authority to condemn property and is acquiring by condemnation the property to which the water right proposed for transfer is appurtenant and have supporting documentation.

By my signature below, I confirm that I understand:

- Prior to Department approval of the transfer application, I may be required to submit payment to the Department for publication of a notice in a newspaper with general circulation in the area where the water right is located, once per week for two consecutive weeks. If more than one qualifying newspaper is available, I suggest publishing the notice in the following newspaper: _____.
- Amendments to the application may only be made in response to the Department’s Draft Preliminary Determination (DPD). The applicant will have a period of at least 30 days to amend the application to address any issues identified by the Department in the DPD, or to withdraw the application. Note that amendments may be subject to additional fees, pursuant to ORS 536.050.
- Failure to complete an approved change in place of use and/or change in character of use, will result in loss of the water right (OAR 690-380-6010).

I (we) affirm that the information contained in this application is true and accurate.




 Applicant signature

Douglas Henton
 Print Name (and Title if applicable)

3-3-2020
 Date

 Applicant signature

 Print Name (and Title if applicable)

 Date

Is the applicant the sole owner of the land on which the water right, or portion thereof, proposed for transfer is located? Yes No If NO, include signatures of all deeded landowners (and mailing and/or e-mail

addresses if different than the applicant's) or attach affidavits of consent (and mailing and/or e-mail addresses) from all landowners or individuals/entities to which the water right(s) were conveyed.

RECEIVED

MAR 06 2020

OWRD

Check the following boxes that apply:

- The applicant is responsible for completion of change(s). Notices and correspondence should continue to be sent to the applicant.
- The receiving landowner will be responsible for completing the proposed change(s) after the final order is issued. Copies of notices and correspondence should be sent to this landowner.
- Both the receiving landowner and applicant will be responsible for completion of change(s). Copies of notices and correspondence should be sent to this landowner and the applicant.

At this time, are the lands in this transfer application in the process of being sold? Yes No

If YES, and you know who the new landowner will be, please complete the receiving landowner information table below. If you do not know who the new landowner will be, then a request for assignment will have to be filed for at a later date.

If a property sells, the certificated water right(s) located on the land belong to the new owner, unless a sale agreement or other document states otherwise. For more information see: https://www.oregon.gov/owrd/WRDFormsPDF/Transfer_Property_Transactions.pdf

RECEIVING LANDOWNER NAME Goshen Forest Products		PHONE NO. 541-393-5500	ADDITIONAL CONTACT NO.
ADDRESS 34047 Hampton Rd.			FAX NO. 541-393-5501
CITY Eugene	STATE OR	ZIP CODE 97405	E-MAIL sarah@goshenforest.com


Describe any special ownership circumstances here: _____

- Check here if any of the water rights proposed for transfer are or will be located within or served by an irrigation or other water district. (**Tip: Complete and attach Supplemental Form D.**)

IRRIGATION DISTRICT NAME	ADDRESS		
CITY	STATE	ZIP	

- Check here if water for any of the rights supplied under a water service agreement or other contract for stored water with a federal agency or other entity.

ENTITY NAME	ADDRESS		
CITY	STATE	ZIP	



To meet State Land Use Consistency Requirements, you must list all county, city, municipal corporation, or tribal governments within whose jurisdiction water will be diverted, conveyed or used.

ENTITY NAME Lane County Land Management	ADDRESS 3050 N Delta Hwy		
CITY Eugene	STATE OR	ZIP 97408	

ENTITY NAME	ADDRESS		
CITY	STATE	ZIP	

Part 5 of 5 – Water Right Information

Please use a separate Part 5 for each water right being changed. See instructions on page 6, to copy and paste additional Part 5s, or to add additional rows to tables within the form.

RECEIVED

CERTIFICATE # 94247

MAR 06 2020

Description of Water Delivery System

System capacity: 0.7843 cubic feet per second (cfs) OR
 _____ gallons per minute (gpm)

OWRD

Describe the current water delivery system or the system that was in place at some time within the last five years. Include information on the pumps, canals, pipelines, and sprinklers used to divert, convey, and apply the water at the authorized place of use.

The water delivery system for the proposed place of use will be constructed once permitted.

Table 1. Location of Authorized and Proposed Point(s) of Diversion (POD) or Appropriation (POA)
 (Note: If the POD/POA name is not specified on the certificate, assign it a name or number here.)

POD/POA Name or Number	Is this POD/POA Authorized on the Certificate or is it Proposed?	If POA, OWRD Well Log ID# (or Well ID Tag # L-___)	Twp		Rng		Sec	¼ ¼		Tax Lot, DLC or Gov't Lot	Measured Distances (from a recognized survey corner)
POD	<input checked="" type="checkbox"/> Authorized <input type="checkbox"/> Proposed		18	S	02	W	25	SW	NW	Gov 8	2350 ft. S and 1820 ft. W from the N 1/4 corner of Sec. 25
POD#1	<input type="checkbox"/> Authorized <input checked="" type="checkbox"/> Proposed		18	S	2	W	9	NE	NE	DLC 48	1183 ft. S and 706 ft. W of NE corner of Sec. 9
	<input type="checkbox"/> Authorized <input type="checkbox"/> Proposed										
	<input type="checkbox"/> Authorized <input type="checkbox"/> Proposed										

Check all type(s) of change(s) proposed below (change "CODES" are provided in parentheses):

- Place of Use (POU)
- Character of Use (USE)
- Point of Diversion (POD)
- Additional Point of Diversion (APOD)
- Surface Water POD to Ground Water POA (SW/GW)
- Supplemental Use to Primary Use (S to P)
- Point of Appropriation/Well (POA)
- Additional Point of Appropriation (APOA)
- Substitution (SUB)
- Government Action POD (GOV)

Will all of the proposed changes affect the entire water right?

- Yes Complete only the Proposed ("to" or "on" lands) section of Table 2 on the next page. Use the "CODES" listed above to describe the proposed changes.
- No Complete all of Table 2 to describe the portion of the water right to be changed.

Please use and attach additional pages of Table 2 as needed.
See page 6 for instructions.

Do you have questions about how to fill-out the tables?
Contact the Department at 503-986-0900 and ask for Transfer Staff.

Table 2. Description of Changes to Water Right Certificate # 94247

List the change proposed for the acreage in each ¼ ¼. If more than one change is proposed, specify the acreage associated with each change.
If there is more than one POD/POA involved in the proposed changes, specify the acreage associated with each POD/POA.

AUTHORIZED (the "from" or "off" lands)										PROPOSED (the "to" or "on" lands)											
The listing that appears on the certificate BEFORE PROPOSED CHANGES										The listing as it would appear AFTER PROPOSED CHANGES											
List only that part or portion of the water right that will be changed.										are made.											
Twp	Rng	Sec	¼ ¼	Tax Lot	Gvt Lot or DLC	Acreage	Type of USE listed on Certificate	POD(s) or POA(s) (name or number from Table 1)	Priority Date	Proposed Changes (see "CODES" from previous page)	Twp	Rng	Sec	¼ ¼	Tax Lot	Gvt Lot or DLC	Acreage	New Type of USE	POD(s)/ POA(s) to be used (from Table 1)	Priority Date	
EXAMPLE																					
18 S	2 W	25 NW	NW		GLOT 1,9 DLC 52	11.4199	irrigation	POD	1958	POU/POD	18 S	2 W	9 NW	NE	200	48	7.66		POD#1	1958	
18 S	2 W	25 SW	NW		Glot 2,8 DLC 52	18.1102	irrigation	POD	1958	POU/POD	18 S	2 W	9 SW	NE	200	48	4.94		POD#1	1958	
18 S	2 W	25 SE	NW		Glot 2,8 DLC 52	23.0270	irrigation	POD	1958	POU/POD	18 S	2 W	9 SE	NE	200	48	10.06		POD#1	1958	
18 S	2 W	25 NE	SW		Glot 7	4.2591	irrigation	POD	1958	POU/POD	18 S	2 W	9 SE	NE	301	48	2.66		POD#1	1958	
18 S	2 W	25 NW	SE		Glot 3	4.5369	irrigation	POD	1958	POU/POD	18 S	2 W	9 NE	NE	200	48	4.55		POD#1	1958	
TOTAL ACRES: 29.87										TOTAL ACRES: 29.87											

Additional remarks: **Table filled out according to emailed instructions from Tamera L. Smith of OWRD (attached).**

13390

RECEIVED


MAR 06 2020

OWRD

For Place of Use or Character of Use Changes

Are there other water right certificates, water use permits or ground water registrations associated with the "from" or the "to" lands? Yes No

If YES, list the certificate, water use permit, or ground water registration numbers:_____.

 Pursuant to ORS 540.510, any "layered" water use such as an irrigation right that is supplemental to a primary right proposed for transfer must be included in the transfer or be cancelled. Any change to a ground water registration must be filed separately in a ground water registration modification application.

For Substitution (ground water supplemental irrigation will be substituted for surface water primary irrigation)

Ground water supplemental Permit or Certificate # _____;
Surface water primary Certificate # _____.

RECEIVED

MAR 06 2020

For a change from Supplemental Irrigation Use to Primary Irrigation Use

Identify the primary certificate to be cancelled. Certificate # _____

OWRD

For a change in point(s) of appropriation (well(s)) or additional point(s) of appropriation:

Well log(s) are attached for each authorized and proposed well(s) that are clearly labeled and associated with the corresponding well(s) in Table 1 above and on the accompanying application map.

Tip: You may search for well logs on the Department's web page at:

http://apps.wrd.state.or.us/apps/gw/well_log/Default.aspx

AND/OR

Describe the construction of the authorized and proposed well(s) in Table 3 for any wells that do not have a well log. For *proposed wells not yet constructed or built*, provide "a best estimate" for each requested information element in the table. The Department recommends you consult a licensed well driller, geologist, or certified water right examiner to assist with assembling the information necessary to complete Table 3.

Table 3. Construction of Point(s) of Appropriation

Any well(s) in this listing must be clearly tied to corresponding well(s) described in Table 1 and shown on the accompanying application map. Failure to provide the information will delay the processing of your transfer application until it is received. The information is necessary for the department to assess whether the proposed well(s) will access the same source aquifer as the authorized point(s) of appropriation (POA). The Department is prohibited by law from approving POA changes that do not access the same source aquifer.

Proposed or Authorized POA Name or Number	Is well already built? (Yes or No)	If an existing well: OWRD Well ID Tag No. L-____	Total well depth	Casing Diameter	Casing Intervals (feet)	Seal depth(s) (intervals)	Perforated or screened intervals (in feet)	Static water level of completed well (in feet)	Source aquifer (sand, gravel, basalt, etc.)	Well -specific rate (cfs or gpm). If less than full rate of water right

RECEIVED

MAR 06 2020

OWRD

Completed Evidence of Use Affidavit

13390 -

Application for Water Right Transfer

Evidence of Use Affidavit



Oregon Water Resources Department
 725 Summer Street NE, Suite A
 Salem, Oregon 97301-1266
 (503) 986-0900
 www.wrd.state.or.us

Please print legibly or type. Be as specific as possible. Attach additional pages if you need more spacing. Supporting documentation must be attached.

State of Oregon)
 County of Lane) ss

I, Margaret R. Recca, in my capacity as a CWRE,
 mailing address 2535 B Prairie Road Eugene, OR 97402
 telephone number (541) 688-8322, being first duly sworn depose and say:

RECEIVED
 MAR 06 2020
 OWRD

1. My knowledge of the exercise or status of the water right is based on (check one):
- Personal observation Professional expertise

2. I attest that:

- Water was used during the previous five years on the **entire** place of use for Certificate # _____; **OR**
- My knowledge is specific to the use of water at the following locations within the last five years:

Certificate #	Township	Range	Mer	Sec	1/4 1/4	Gov't Lot or DLC	Acres (if applicable)

OR

- Confirming Certificate # 94247 has been issued within the past five years; **OR**
- Part or all of the water right was leased instream at some time within the last five years. The instream lease number is: _____ (Note: If the entire right proposed for transfer was not leased, additional evidence of use is needed for the portion not leased instream.); **OR**
- The water right is not subject to forfeiture and documentation that a presumption of forfeiture for non-use would be rebutted under ORS 540.610(2) is attached.
- Water has been used at the actual current point of diversion or appropriation for more than 10 years for Certificate # _____ (For Historic POD/POA Transfers)

(continues on reverse side)


3. The water right was used for: (e.g., crops, pasture, etc.): irrigation

4. I understand that if I do not attach one or more of the documents shown in the table below to support the above statements, my application will be considered incomplete.

Margaret R. Ricca
Signature of Affiant

Feb. 13, 2020
Date

Signed and sworn to (or affirmed) before me this 13th day of February, 20 20.



Sheryl Lynn Manning
Notary Public for Oregon

My Commission Expires: 4/22/23

Supporting Documents	Examples
<input checked="" type="checkbox"/> Copy of a water right certificate that has been issued within the last five years. (not a remaining right certificate) <input type="checkbox"/> Copies of receipts from sales of irrigated crops or for expenditures related to use of water	Copy of confirming water right certificate that shows issue date <ul style="list-style-type: none"> • Power usage records for pumps associated with irrigation use • Fertilizer or seed bills related to irrigated crops • Farmers Co-op sales receipt
<input type="checkbox"/> Records such as FSA crop reports, irrigation district records, NRCS farm management plan, or records of other water suppliers	<ul style="list-style-type: none"> • District assessment records for water delivered • Crop reports submitted under a federal loan agreement • Beneficial use reports from district • IRS Farm Usage Deduction Report • Agricultural Stabilization Plan • CREP Report
<input type="checkbox"/> Aerial photos containing sufficient detail to establish location and date of photograph	Multiple photos can be submitted to resolve different areas of a water right. If the photograph does not print with a "date stamp" or without the source being identified, the date of the photograph and source should be added. Sources for aerial photos: OSU – www.oregonexplorer.info/imagery OWRD – www.wrd.state.or.us Google Earth – earth.google.com TerraServer – www.terraserver.com
<input type="checkbox"/> Approved Lease establishing beneficial use within the last 5 years	Copy of instream lease or lease number

RECEIVED

MAR 06 2020

OWRD

STATE OF OREGON

COUNTY OF LANE

CERTIFICATE OF WATER RIGHT

THIS CERTIFICATE ISSUED TO

NORMAN MCDUGAL
 PO BOX 518
 CRESWELL OR 97426

confirms the right to the use of water perfected under the terms of Permit S-25439. The amount of water used to which this right is entitled is limited to the amount used beneficially, and shall not exceed the amount specified, or its equivalent in the case of rotation, measured at the point(s) of diversion from the source. The specific limits and conditions of the use are listed below.

SOURCE OF WATER: AN UNNAMED STREAM, A TRIBUTARY OF MIDDLE FORK WILLAMETTE RIVER (WILLIMATTE RIVER)

PURPOSE OR USE: IRRIGATION OF 62.741 ACRES

MAXIMUM RATE: 0.7843 CUBIC FOOT PER SECOND

DATE OF PRIORITY: APRIL 9, 1958

The point of diversion is located as follows:

Twp	Rng	Mer	Sec	Q-Q	GLot	Measured Distances
18 S	2 W	WM	25	SW NW	8	2350 FEET SOUTH AND 1820 FEET WEST FROM N1/4 CORNER, SECTION 25

The amount of water used for irrigation, together with the amount secured under any other right existing for the same lands, shall be limited to ONE-EIGHTIETH of one cubic foot per second per acre, or its equivalent for each acre irrigated and shall be further limited to a diversion of not to exceed 2.5 acre feet per acre for each acre irrigated during the irrigation season of each year, and shall conform to such reasonable rotation system as may be ordered by the proper state officer.

A description of the place of use to which this right is appurtenant is as follows:

Twp	Rng	Mer	Sec	Q-Q	GLot	DLC	Acres
18 S	2 W	WM	25	SW NE			0.0496
18 S	2 W	WM	25	NE NW	1		1.3383
18 S	2 W	WM	25	NW NW	1, 9	52	11.4199
18 S	2 W	WM	25	SW NW	2, 8	52	18.1102
18 S	2 W	WM	25	SE NW	2, 8	52	23.0270
18 S	2 W	WM	25	NE SW	7		4.2591
18 S	2 W	WM	25	NW SE	3		4.5369

RECEIVED

MAR 06 2020

OWRD

NOTICE OF RIGHT TO PETITION FOR RECONSIDERATION OR JUDICIAL REVIEW

This is an order in other than a contested case. This order is subject to judicial review under ORS 183.482. Any petition for judicial review must be filed within the 60-day time period specified by ORS 183.482. Pursuant to ORS 183.482, ORS 536.075 and OAR 137-003-0675, you may petition for judicial review and petition the Director for reconsideration of this order. A petition for reconsideration may be granted or denied by the Director, and if no action is taken within 60 days following the date the petition was filed, the petition shall be deemed denied.

When required by the Department, the water user shall install, maintain and operate an in-line flow meter, weir, or other suitable device for measuring and recording the quantity of water diverted. The type and plans of the measuring device must be approved by the Department prior to beginning construction and shall be installed under the general supervision of the Department.

When required by the Department, the water user shall install, maintain and operate a headgate to control and regulate the quantity of water diverted. The type and plans of the headgate must be approved by the Department prior to beginning construction and shall be installed under the general supervision of the Department.

The water user shall maintain and operate the fish screen and/or by-pass device, as appropriate, at the point of diversion consistent with the Oregon Department of fish and Wildlife's (ODFW) operational and maintenance standards.

The quantity of water diverted at the new point of diversion shall not exceed the quantity of water lawfully available at the original point of diversion described as follows:


Twp	Rng	Mer	Sec	Q-Q	GLot	Survey Coordinates
18 S	2 W	WM	10	NW SW	2	1008 FEET SOUTH AND 50 FEET WEST FROM NW CORNER OF DLC 39

The right to the use of the water for the above purpose is restricted to beneficial use on the place of use described.

This certificate is issued to confirm changes in POINT OF DIVERSION and PLACE OF USE approved by an order of the Water Resources Director entered DECEMBER 20, 2007, at Special Order Volume 73, Page 821, approving Transfer Application 10377, and together with Certificate 83599, supersedes Certificate 32562, State record of Water Right Certificates.

FEB 12 2019

Issued _____



Dwight French
Water Right Services Division Administrator, for
Thomas M. Byler, Director
Oregon Water Resources Department

RECEIVED

MAR 06 2020

OWRD

Affidavits of Consent from Landowners

RECEIVED

MAR 06 2020

OWRD

13390 -

Application for Water Right Transfer Consent by Deeded Landowner



Oregon Water Resources Department
725 Summer Street NE, Suite A
Salem, Oregon 97301-1266
(503) 986-0900
www.wrd.state.or.us

State of Oregon)
)ss
County of Lane)

RECEIVED
MAR 06 2020
OWRD

I Daniel Fischer in my capacity as Owner of Record

mailing address 37358 Jasper Lowell Road, Jasper, OR 97438


telephone number 541-953-0899, duly sworn depose and say that I

consent to the proposed change(s) to Water Right Certificate Number 94247

described in a Transfer Application (T-) submitted by Norman McDougal
(transfer number, if known),

on the property in tax lot number(s) 305, Section 25, Township 18 South, Range 2 West,

W.M., located at 37358 Jasper Lowell Rd., Jasper, OR 97438.
(site address)


X 
Signature of Affiant


2-6-20
Date

Signature of Affiant

Date

Subscribed and Sworn to before me this 6 day of FEBRUARY, 2020.




Notary Public for Oregon

My commission expires 01/12/2024

**Application for Water Right
Transfer
Consent by Deeded Landowner**



Oregon Water Resources Department
725 Summer Street NE, Suite A
Salem, Oregon 97301-1266
(503) 986-0900
www.wrd.state.or.us

RECEIVED

MAR 06 2020

OWRD

State of Oregon)
)ss
County of Lane)

I Douglas R. Henton in my capacity as Owner of Record

mailing address 34047 Hampton Rd, Eugene, OR 97405

telephone number 541-393-5500, duly sworn depose and say that I

consent to the proposed change(s) to Water Right Certificate Number 94247

described in a Transfer Application (T-) submitted by Norman McDougal
(transfer number, if known),

on the property in tax lot number(s) 300, Section 25, Township 18 South, Range 2 West,

W.M., located at 37460, 37466, and 37484 Jasper Lowell Rd., Jasper, OR 97438.
(site address)


x *DH*
Signature of Affiant

02/06/2020
Date

Signature of Affiant

Date

Subscribed and Sworn to before me this 6 day of FEBRUARY, 2020.



Dennis James Marxen
Notary Public for Oregon

My commission expires 01/12/2024.

**Application for Water Right
Transfer
Consent by Deeded Landowner**



Oregon Water Resources Department
725 Summer Street NE, Suite A
Salem, Oregon 97301-1266
(503) 986-0900
www.wrd.state.or.us

RECEIVED

MAR 06 2020

OWRD

State of Oregon)
)ss
County of Lane)

I Douglas R. Henton in my capacity as Owner of Record
mailing address 34047 Hampton Rd, Eugene, OR 97405
telephone number 541-393-5500, duly sworn depose and say that I
consent to the proposed change(s) to Water Right Certificate Number 94247
described in a Transfer Application (T-) submitted by Norman McDougal
(transfer number, if known),
on the property in tax lot number(s) 306, Section 25, Township 18 South, Range 2 West,
W.M., located at 37450 Jasper Lowell Rd., Jasper, OR 97438.
(site address)

X
Signature of Affiant


02/06/2020
Date

Signature of Affiant

Date

Subscribed and Sworn to before me this 6 day of FEBRUARY, 2020.

Notary Public for Oregon



My commission expires 01/12/2024.

**Application for Water Right
Transfer
Consent by Deeded Landowner**



Oregon Water Resources Department
725 Summer Street NE, Suite A
Salem, Oregon 97301-1266
(503) 986-0900
www.wrd.state.or.us

RECEIVED
MAR 06 2020
OWRD

State of Oregon)
)ss
County of Lane)

I Kelli J. Fischer in my capacity as Owner of Record

mailing address 37356 Jasper Lowell Road, Jasper, OR 97438

telephone number 541-895-8687, duly sworn depose and say that I

consent to the proposed change(s) to Water Right Certificate Number 94247

described in a Transfer Application (T-) submitted by Norman McDougal
(transfer number, if known),

on the property in tax lot number(s) 901, Section 25, Township 18 South, Range 2 West,

W.M., located at 37356 Jasper Lowell Rd., Jasper, OR 97438.
(site address)

X Kelli J. Fischer
Signature of Affiant


2-6-20
Date

Signature of Affiant

Date

Subscribed and Sworn to before me this 6 day of FEBRUARY, 2020.

Dennis James Marxen
Notary Public for Oregon



My commission expires 01/12/2024.

13390 -

**Application for Water Right
Transfer
Consent by Deeded Landowner**



Oregon Water Resources Department
725 Summer Street NE, Suite A
Salem, Oregon 97301-1266
(503) 986-0900
www.wrd.state.or.us

RECEIVED

MAR 06 2020

OWRD

State of Oregon)
)ss
County of Lane)

I Norman McDougal in my capacity as McDougal Foundation, Inc. Secretary
mailing address P.O. box 518, Creswell, OR 97426

telephone number 541-895-8687, duly sworn depose and say that I

consent to the proposed change(s) to Water Right Certificate Number 94247

described in a Transfer Application (T-) submitted by Norman McDougal
(transfer number, if known),

on the property in tax lot number(s) 304, Section 25, Township 18 South, Range 2 West,

W.M., located at 37446 Jasper Lowell Rd., Jasper, OR 97438.
(site address)


Norman McDougal
Signature of Affiant

02/06/2020
Date

Signature of Affiant

Date

Subscribed and Sworn to before me this 6 day of FEBRUARY, 2020.



Dennis James Marxen
Notary Public for Oregon

My commission expires 01/12/2024.

RECEIVED

MAR 06 2020

OWRD

E-mail communication with OR Water Res.

13390 -

Steven Recca

From: Peggy Recca
Sent: Monday, February 17, 2020 11:37 AM
To: Steven Recca
Subject: FW: Here's my email if you questions
Attachments: Peggy.pdf

RECEIVED

MAR 06 2020

OWRD

From: SMITH Tamera L * WRD <Tamera.L.Smith@oregon.gov>
Sent: Friday, February 14, 2020 11:36 AM
To: Peggy Recca <precca@egrassoc.com>
Subject: RE: Here's my email if you questions

Hi Margaret,

Please see the attached, let me know if you need further direction.

Best,
Tamera

From: Peggy Recca <precca@egrassoc.com>
Sent: Friday, February 14, 2020 10:43 AM
To: SMITH Tamera L * WRD <Tamera.L.Smith@oregon.gov>
Subject: RE: Here's my email if you questions

Hi Tamera,

I'm still working on the application. I have attached Table 2 for your review.

Our client has a water right for 62.741 acres and they would like to transfer 29.87 acres to a different location.

On the left side of the table I listed each ¼ ¼ that is affected. There are two ¼ ¼ not affected so I did not list them. The ¼ ¼ that are affected I listed as they are listed on the certificate. (i.e. I put in the entire acres in that ¼ ¼ that they have a water right for as it is listed on the certificate). But only partial acreage is being transferred. On the right side I listed only the brand new lands. Not the lands that are remaining in each of the ¼ ¼.

We appreciate your time looking at this for us.

Thank you,
Margaret

From: SMITH Tamera L * WRD <Tamera.L.Smith@oregon.gov>
Sent: Friday, February 14, 2020 10:07 AM
To: Peggy Recca <precca@egrassoc.com>
Subject: RE: Here's my email if you questions

Hi, I hope I caught you in time. Looking directly at an application, I realized I instructed you incorrectly regarding Table 2. The Left side is for listing the lands that will specifically be transferred in the place of use transfer, as they are listed on the water right.

My apologies for telling you that the left side was for the remaining right. It is not.



Oregon Water Resources Department Transfer Fee Calculation for Permanent (Non-District) Transfer

- [Main](#)
- [Return](#)
- [Help](#)
- [Contact Us](#)

Today's Date: Wednesday, March 11, 2020

Fee Calculation

Base Fee (includes one type of change to one water right for up to 1 cfs)

Fill in information below-- Check each box that applies.

Types of Change Proposed:

- Place of Use
- Point of Diversion (POD)/Appropriation (POA); and/or Additional POD/POA; and/or SW POD to GW POD
- Character of Use

Enter total number of water rights included in transfer.

Check this box if you propose to add or change a well, or change from a surface water POD to a well.

Check this box if you propose to change the place of use or character of use for a NON-irrigation right.

Check this box if you propose to change the place of use or character of use for an irrigation right.

Total Transfer CFS(rounded up to the next whole cfs):

Subtotal:

Check each box that applies.

The transfer is necessary to complete a project funded by the Oregon Watershed Enhancement Board (OWEB) under ORS 541.932.

The transfer is endorsed in writing by ODFW as a change that will result in a net benefit to fish and wildlife habitat.

1 2 3 9 0

Discount:	<input type="text"/>
Transfer Fee:	\$2,090.00
<input type="button" value="Return to Edit"/> <input type="button" value="Clear"/>	