



Oregon Water Resources Department
 725 Summer Street NE, Suite A
 Salem Oregon 97301-1266
 (503) 986-0900
 www.wrd.state.or.us

Application for District Permanent Water Right

Transfer

Please type or print legibly in dark ink. If your application is incomplete or inaccurate, we will return it to you. If any requested information does not apply to your application, insert "N/A" to indicate "Not Applicable." As you complete this form, please refer to notes and guidance included on the application. A summary of review criteria and procedures that are generally applicable to the application is available at www.wrd.state.or.us/OWRD/PUBS/forms.shtml#app_criteria_review.

Change in Place of Use Only

1A. APPLICANT INFORMATION

IRRIGATION DISTRICT Talent Irrigation District			PHONE NO. 541-535-1529	ADDITIONAL CONTACT NO.
ADDRESS PO Box 467				FAX NO. 541-535-4108
CITY Talent	STATE OR	ZIP 97540	E-MAIL tid@talentid.org	
BY PROVIDING AN E-MAIL ADDRESS, CONSENT IS GIVEN TO RECEIVE ALL CORRESPONDENCE FROM THE DEPARTMENT ELECTRONICALLY. COPIES OF THE FINAL ORDER DOCUMENTS WILL ALSO BE MAILED.				

1B. AGENT INFORMATION

AGENT/BUSINESS NAME			PHONE NO.	ADDITIONAL CONTACT NO.
ADDRESS				FAX NO.
CITY	STATE	ZIP	E-MAIL	
BY PROVIDING AN E-MAIL ADDRESS, CONSENT IS GIVEN TO RECEIVE ALL CORRESPONDENCE FROM THE DEPARTMENT ELECTRONICALLY. COPIES OF THE FINAL ORDER DOCUMENTS WILL ALSO BE MAILED.				

2. PROPOSED CHANGE(S) TO WATER RIGHT(S)

- List **all** water rights to be affected by this transfer. Indicate the certificate, permit, decree or other identifying number(s) in the table below: *(Attach additional pages as necessary.)*

	Certificate	Permit / Previous Transfer	Decree
1.	79212	-	
2.	83727	-	
3.		-	
4.		-	
5.		-	
6.		-	

RECEIVED

DEC 26 2018

OWRD

3. ATTACHMENTS


Check each of the following **attachments** included with this application. The application will be returned if all required attachments are not included.

<p>Supplemental Form A – Description of Proposed Change(s) to a Water Right</p> <p><input checked="" type="checkbox"/> A <u>separate</u> Supplemental Form A is enclosed for <u>each</u> water right to be affected by this transfer.</p> <p>Map</p> <p><input checked="" type="checkbox"/> Permanent Transfer A map meeting the requirements of OAR 690-385-3300 must be included but need not be prepared by a Certified Water Right Examiner (CWRE).</p>	<p>Fees:</p> <p><input checked="" type="checkbox"/> Amount enclosed: \$ <u>2,058⁰⁰</u> See the Department's Fee Schedule at www.wrd.state.or.us or call (503) 986-0900.</p> <p>Land Use Compatibility Statement</p> <p><input type="checkbox"/> The Land Use Information Form is <u>not</u> required if water is to be diverted, conveyed and/or used only on federal lands or if <u>ALL</u> of the following apply: a) a change in place of use only, b) a change that does not involve the placement or modification of structures, c) the use of water is for irrigation only and d) the use is located within an irrigation district or an exclusive farm use zone.</p>
------------------------------------------------------------------------------------------------------------------------------------------------------------------------------------------------------------------------------------------------------------------------------------------------------------------------------------------------------------------------------------------------------------------------------------------------------------------------------------------	----------------------------------------------------------------------------------------------------------------------------------------------------------------------------------------------------------------------------------------------------------------------------------------------------------------------------------------------------------------------------------------------------------------------------------------------------------------------------------------------------------------------------------------------------------------------------------------------------------------------------------------------------------------------------------------------------------------------------------------------------------

4. SIGNATURES

The district certifies the following:

- (1) The water rights proposed for transfer are water rights subject to transfer and are not subject to forfeiture for nonuse under ORS 540.610;
- (2) Each user affected by the proposed transfer has provided written authorization for the transfer and such authorization is on file with the district; and
- (3) On behalf of the district, I affirm to the best of my knowledge the information contained in this application is true and accurate.


District Manager signature

OR

Jim Pendleton
name (print)

12-21-18
date

Authorized District Representative signature

name (print)

date

Before submitting your application to the Department, be sure you have:

- Answered each question completely.
- Included all the required attachments.
- Included a check payable to the Oregon Water Resources Department for the appropriate amount.

RECEIVED

DEC 26 2018

OWRD

Certificate 79212: Authorized Sources, Tributaries (Trib.), Priority Dates and description of Points of Diversion:

Source	Trib.	Priority Date	Twp	Rng	Mer	Sec	Q-Q	Measured Distances/Description
Emigrant Creek	Bear Creek	05/23/1912	39 S	2 E	WM	20	SE SE	POINT OF DIVERSION IS LOCATED AT THE TOE OF EMIGRANT DAM
McDonald Creek	Little Applegate River	08/20/1915	40 S	1 W	WM	10	SE SE	INTO MCDONALD CREEK CANAL; 700 FEET NORTH AND 300 FEET WEST FROM THE SE CORNER OF SECTION 10
Greeley Creek	Little Applegate River	08/20/1915	40 S	1 W	WM	3	NW SE	INTO MCDONALD CREEK CANAL; 2400 FEET NORTH AND 2300 FEET WEST FROM THE SE CORNER OF SECTION 3
Bear Creek	Rogue River	07/31/1915	38 S	1 E	WM	33	SE SW	OAK STREET DAM; 150 FEET NORTH AND 2020 FEET EAST FROM THE SW CORNER OF SECTION 33
Neil Creek	Bear Creek	07/31/1915	39 S	2 E	WM	30	SE SW	ASHLAND LATERAL; 600 FEET NORTH AND 1350 FEET EAST FROM THE SW CORNER OF SECTION 30
Ashland Creek	Bear Creek	07/31/1915	39 S	1 E	WM	4	NE NW	710 FEET SOUTH AND 2000 FEET EAST FROM THE NW CORNER OF SECTION 4
Emigrant Creek	Bear Creek	07/31/1915	40 S	2 E	WM	2	SW NE	ASHLAND LATERAL; 520 FEET NORTH AND 1900 FEET WEST FROM THE E1/4 CORNER OF SECTION 2
Wagner Creek	Bear Creek	07/31/1915	39 S	1 W	WM	2	SW SE	UPPER WEST LATERAL; 100 FEET NORTH AND 1800 FEET WEST FROM THE SE CORNER OF SECTION 2
Wagner Creek	Bear Creek	07/31/1915	38 S	1 W	WM	35	SE SW	WEST LATERAL; 600 FEET NORTH AND 3600 FEET WEST FROM THE SE CORNER OF SECTION 35
Anderson Creek	Bear Creek	07/31/1915	38 S	1 W	WM	33	NE SE	2100 FEET NORTH AND 600 FEET WEST FROM THE SE CORNER OF SECTION 33
Anderson Creek	Bear Creek	07/31/1915	38 S	1 W	WM	34	NE NW	WEST LATERAL; 800 FEET SOUTH AND 2400 FEET EAST FROM THE NW CORNER OF SECTION 34
Anderson Creek	Bear Creek	07/31/1915	38 S	1 W	WM	27	NE NW	TALENT MIDDLE CANAL; 4000 FEET NORTH AND 2500 FEET EAST FROM THE SW CORNER OF SECTION 27
Coleman Creek	Bear Creek	09/06/1915	38 S	1W	WM	20	SE NW	2100 FEET SOUTH AND 1500 FEET EAST FROM THE NW CORNER OF SECTION 20
Coleman Creek	Bear Creek	09/06/1915	38 S	1 W	WM	17	SE SE	TALENT MIDDLE CANAL; 900 FEET NORTH AND 1100 FEET WEST FROM THE SE CORNER OF SECTION 17
Kenutchen Creek (Knudsen Creek)	Bear Creek	09/06/1915	38 S	1 E	WM	18	SW NW	1450 FEET SOUTH AND 700 FEET EAST FROM THE NW CORNER OF SECTION 18

RECEIVED

DEC 26 2018

OWRD

Source	Trib.	Priority Date	Twp	Rng	Mer	Sec	Q-Q	Measured Distances/Description
Meyers Creek (Myers Creek)	Bear Creek	09/06/1915	38 S	1 E	WM	20	SE SE	700 FEET NORTH AND 20 FEET WEST FROM THE SE CORNER OF SECTION 20
Butler Creek	Bear Creek	09/06/1915	38 S	1 E	WM	28	SE NW	2500 FEET SOUTH AND 2000 FEET EAST FROM THE NW CORNER OF SECTION 28
Keene Creek and Keene Creek Reservoir (Hyatt Reservoir)	Jenny Creek	05/23/1912	--	--	--	--	--	SOURCES ARE TRIBUTARIES OF JENNY CREEK IN THE KLAMATH RIVER BASIN. LIMITED TO 100 CFS
Keene Creek	Jenny Creek	09/06/1915	39 S	3 E	WM	16	SE SE	HYATT RESERVOIR; 15 FEET NORTH AND 1200 FEET WEST FROM THE SE CORNER OF SECTION 16
Keene Creek	Jenny Creek	09/06/1915	39 S	3 E	WM	20	SE SE	REDIVERSION-LITTLE HYATT POOL DIVERSION; 800 FEET NORTH AND 750 FEET WEST FROM THE SE CORNER OF SECTION 20
Keene Creek	Jenny Creek	09/06/1915	39 S	3 E	WM	33	SW SW	REDIVERSION AT KEENE CREEK DIVERSION DAM (beginning point of Green Springs Tunnel); 1200 FEET NORTH AND 1200 FEET EAST FROM THE SW CORNER OF SECTION 33
Emigrant Reservoir	Emigrant Creek	01/27/1920	39 S	2 E	WM	20	SE SE	POINT OF DIVERSION IS LOCATED AT THE TOE OF EMIGRANT DAM

RECEIVED


DEC 26 2018

OWRD

RECEIVED

DEC 26 2018

OWRD



District Permanent Water Right Transfer Application

Supplemental Form A

CORRECTED 4/16/19

DESCRIPTION OF PROPOSED CHANGE(S) TO A WATER RIGHT

List only one water right per page. A separate Supplemental Form A must be completed for each certificate, permit, decree, or other right involved in the proposed transfer.

Attach additional copies of Supplemental Form A as needed to describe other certificates, permits, decrees or other rights involved in this transfer.

1. CURRENT WATER RIGHT INFORMATION

Water Right Subject to Transfer (check and complete one of the following):

<input type="checkbox"/> Certificated Right	79212	Certificate Number
<input type="checkbox"/> Adjudicated, Non-certificated Right		Name of Decree Page Number
<input type="checkbox"/> Permit for which Proof has been Approved	-	Permit Number Date Claim of Beneficial Use Submitted
<input type="checkbox"/> Transferred Right for which Proof has been Filed	-	Previous Transfer Number Date Claim of Beneficial Use Submitted
<input type="checkbox"/> Permit for Supplemental Irrigation	-	Permit Number

▪ Name on Permit, Certificate, or Decree: Talent Irrigation District

▪ Priority Date(s): 5/23/1912

If there are **multiple Priority Dates** identified on the water right, any information provided in Supplemental Form A of this application must identify which priority date is associated with each of the authorized points of diversion or appropriation and places of use.

Source(s) of Water to be Affected by Transfer: See attached list

Tributary to: See attached list

▪ Are there **other water rights**, Permits or Ground Water Registrations associated with this land?

Yes No

If "Yes", what are the Permit, Registration or Certificate Numbers? 83727

Any "layered" water use or a right that is supplemental to a primary right proposed for transfer **must be included in the transfer or be cancelled.**

Received by OWRD

▪ Certificate Number or other identifying number: 79212 (P) 83727 (S)

Provided the district filed notice of a change in place of use pursuant to OAR 690-385-4100, reference the District Internal Notice Number (DINN) used to describe the change(s) to be made permanent by this transfer.

Government lot (GOV'T LOT) and donation land claim numbers (DLC) must be included in the tables below only if the information is reflected on the existing water right.

POD# or POA#	PRIORITY DATE	USE	LEGAL DESCRIPTION													ACRES	USER NAME	DINN
			TWP	RNG	SEC	QQ	DLC	GOV'T			TAX LOT	ACRES						
								LOT										
	5/23/1912	IR	38 S	1 W	23	NE SW						1001	4.90	Ayala, Lazaro Family Trust	15-4			
	5/23/1912	IR	38 S	1 W	23	NW SW						401	1.20	Hecht, Nicoya/James Grey	17-2			
	5/23/1912	IR	38 S	1 E	31	SE NE	48					501	2.10	Olson Holdings, LLC et al	17-3			
	5/23/1912	IR	38 S	1 E	32	SW NW	48					501	10.10	Olson Holdings, LLC et al	17-3			
	5/23/1912	IR	38 S	1 W	20	NE SE						1800	5.66	Alta Capital Group	17-4			
	5/23/1912	IR	38 S	1 W	20	NW SE						1800	1.42	Alta Capital Group	17-4			
	5/23/1912	IR	38 S	1 W	10	NW NE		3				100	.50	Arrowhead Ranch Holding Co.	18-2			
	5/23/1912	IR	38 S	1 E	30	SE SE	45					8000	.20	Moore, Mary	18-4			
		IR	38 S	1 W	10	NE NW						100	2.00	Arrowhead ...	13-4			
		IR	38 S	1 W	23	NW SW						7200	1.67	TI D	15-02			
		IR	38 S	1 W	23	NW SW						2200	0.80	TI D	16-01			
		IR	39 S	1 E	10	NE SE						2500	1.00	Manar	16-01			
		IR	39 S	1 E	15	NE NE												

District Permanent Transfer Application Supplemental Form A
 Received by OWRD APR 16 2019
 Page 3 of 6
 Total 31.65
 revised - 2/1/2010

Certificate Number or other identifying number: 79212 (P) 8327 (S)

TABLE II. - PROPOSED PLACE OF USE

POD / POA #	PRIORITY DATE	USE	LEGAL DESCRIPTION								ACRES	USER NAME	DINN	
			TWP	RNG	SEC	QQ	DLC	GOV'T LOT	TAX LOT	ACRES				
	5/23/1912	IR	39 S	2 E	19	SW NW	40				300	2.30	Manta Investments, LLC	15-4
	5/23/1912	IR	39 S	2 E	19	NW NW	40				300	2.60	Manta Investments, LLC	15-4
	5/23/1912	IR	38 S	1 W	28	SW SE					2400	1.20	Hecht, Nicoya/James Grey	17-2
	5/23/1912	IR	38 S	1 E	32	SW NW	48				501	12.2	Olson Holdings, LLC et al	17-3
	5/23/1912	IR	38 S	1 W	20	NE SE					1800	2.07	Alta Capital Group	17-4
	5/23/1912	IR	38 S	1 W	20	NW SE					1800	5.01	Alta Capital Group	17-4
	5/23/1912	IR	39 S	2 E	34	SW NW					400	.50	Stiritz, K.B./E.R	18-2
	5/23/1912	IR	38 S	1 E	29	SW SW	45				6400	.20	Canal, Mel/Shiela	18-4
			38 S	1 W	18	NW NW				4	1003	1.67	Anderson	16-1
			39 S	2 E	35	SW SW					300	1.90	Seixen Gen Village	16-1
			40 S	2 E	5	NE SE					102	2.00	Johnston	12-4

Received by OWRD


Certificate 83727: Authorized Sources, Tributaries (Trib.), and description of Points of Diversion:

Source	Tributary	Twp	Rng	Mer	Sec	Q-Q	Measured Distances
Emigrant Creek and Emigrant Reservoir	Bear Creek	39 S	2 E	WM	20	SE SE	The point of diversion is located at the outlet of Emigrant Reservoir.
South Fork Little Butte Creek	Little Butte Creek	37 S	4 E	WM	16	SE SE	1240 FEET NORTH AND 1100 FEET WEST FROM THE SE 1/4 CORNER OF SECTION 16
Conde Creek	South Fork Little Butte Creek	38 S	3 E	WM	9	SW SW	1320 FEET NORTH AND 600 FEET EAST FROM THE SW CORNER OF SECTION 9
Dead Indian Creek	South Fork Little Butte Creek	38 S	3 E	WM	15	SE SW	1310 FEET NORTH AND 1100 FEET WEST FROM THE SOUTH 1/4 CORNER OF SECTION 15
Daley Creek	South Fork Little Butte Creek	37 S	4 E	WM	34	SW SE	750 FEET NORTH AND 480 FEET EAST FROM THE SOUTH 1/4 CORNER OF SECTION 34
Beaver Dam Creek	South Fork Little Butte Creek	38 S	4 E	WM	4	NE SW	2000 FEET NORTH AND 1800 FEET EAST FROM THE SW CORNER OF SECTION 4
Pole Bridge Creek	South Fork Little Butte Creek	37 S	4 E	WM	28	SE NW	1380 FEET SOUTH AND 2000 FEET EAST FROM THE NW CORNER OF SECTION 28
Deadwood Creek	South Fork Little Butte Creek S	38 S	4 E	WM	6	NE SE	Not specified on certificate.
Keene Creek and Keene Reservoir	Jenny Creek	39 S	3 E	WM	16	SE SE	HYATT RESERVOIR; 15 FEET NORTH AND 1200 FEET WEST FROM THE SE CORNER OF SECTION 16
Keene Creek and Keene Reservoir	Jenny Creek	39 S	3 E	WM	20	SE SE	REDIVERSION AT LITTLE HYATT POOL DIVERSION; 800 FEET NORTH AND 750 FEET WEST FROM THE SE CORNER OF SECTION 20
Keene Creek and Keene Reservoir	Jenny Creek	39 S	3 E	WM	33	SW SW	KEENE CREEK DIVERSION DAM (beginning of Green Springs Tunnel); 1200 FEET NORTH AND 1200 FEET EAST FROM THE SW CORNER OF SECTION 33
Grizzly Creek and Howard Prairie Reservoir	Jenny Creek	38 S	4 E	WM	32	E 1/2 of SW 1/4	Not specified on certificate
Soda Creek	Grizzly Creek	39 S	4 E	WM	8	SW NW	2200 FEET SOUTH AND 60 FEET EAST FROM THE NW CORNER OF SECTION 8
Little Beaver Creek	Jenny Creek	39 S	4 E	WM	19	SE SW	600 FEET NORTH AND 1930 FEET EAST FROM THE SW CORNER OF SECTION 19

RECEIVED

DEC 26 2018

OWRD



District Permanent Water Right Transfer Application

Supplemental Form A

CORRECTED 4/16/19

DESCRIPTION OF PROPOSED CHANGE(S) TO A WATER RIGHT

List only one water right per page. A separate Supplemental Form A must be completed for each certificate, permit, decree, or other right involved in the proposed transfer.

Attach additional copies of Supplemental Form A as needed to describe other certificates, permits, decrees or other rights involved in this transfer.

1. CURRENT WATER RIGHT INFORMATION

Water Right Subject to Transfer (check and complete one of the following):

<input checked="" type="checkbox"/> Certificated Right	83727	
	Certificate Number	
<input type="checkbox"/> Adjudicated, Non-certificated Right		
	Name of Decree	Page Number
<input type="checkbox"/> Permit for which Proof has been Approved	-	
	Permit Number	Date Claim of Beneficial Use Submitted
<input type="checkbox"/> Transferred Right for which Proof has been Filed	-	
	Previous Transfer Number	Date Claim of Beneficial Use Submitted
<input type="checkbox"/> Permit for Supplemental Irrigation	-	
	Permit Number	

- Name on Permit, Certificate, or Decree: Talent Irrigation District/Bureau of Reclamat
- Priority Date(s): 9/16/1915

If there are **multiple Priority Dates** identified on the water right, any information provided in Supplemental Form A of this application must identify which priority date is associated with each of the authorized points of diversion or appropriation and places of use.

Source(s) of Water to be Affected by Transfer: See attached list

Tributary to: See attached list

- Are there **other water rights**, Permits or Ground Water Registrations associated with this land?

Yes No

If "Yes", what are the Permit, Registration or Certificate Numbers? 79212

Any "layered" water use or a right that is supplemental to a primary right proposed for transfer **must be included in the transfer or be cancelled.**

▪ Certificate Number or other identifying number: 83727

The following information must be provided only for those points of diversion or appropriation that are involved in the transfer.

If a point of diversion or appropriation is not numbered on the decree or water right certificate or permit, assign it a unique number in the following table (e.g. POD #1 or POA(well) #1). Use the number to refer to the point of diversion or appropriation serving the place of use described in Tables I and II. Note: Permanent district transfers do not allow for a change in point of diversion or appropriation to serve the proposed place of use.

Government lot and donation land claim numbers must be included in the table below only if the information is reflected on the existing water right.

Location of Existing Authorized Point(s) of Diversion (POD) or Appropriation (POA):
 (i.e., the allowed point(s) of diversion or appropriation listed on the water right for the "FROM" or "OFF" lands)

AUTHORIZED POINT(S) of DIVERSION (POD) or APPROPRIATION (POA)							
POD# or POA#	TWP	RNG	SEC	QQ	DLC	GOV'T LOT	MEASURED DISTANCES
							SEE ATTACHED LIST

Received by OWRD
 APR 16 2019
 Salem, OR

■ Certificate Number or other identifying number: 83727 (P)

Provided the district filed notice of a change in place of use pursuant to OAR 690-385-4100, reference the District Internal Notice Number (DINN) used to describe the change(s) to be made permanent by this transfer.

Government lot (GOV'T LOT) and donation land claim numbers (DLC) must be included in the tables below only if the information is reflected on the existing water right.

TABLE I - AUTHORIZED PLACE OF USE

POD# OR POA#	PRIORITY DATE	USE	LEGAL DESCRIPTION						ACRES	USER NAME	DINN
			TWP	RNG	SEC	QQ	DLC	GOV'T LOT			
	9/16/1915	IR	37 S	1 W	27	SW SE			18.73	Crystal Springs Development Group	15-1
	9/16/1915	IR	37 S	1 W	27	NE SE			4.50	Mahar, Michael/Mary	15-3
	9/16/1915	IR	37 S	1 W	27	NW SE			.40	Mahar, Michael/Mary	16-1
	9/16/1915	IR	37 S	1 W	27	NW SE			1.40	Crystal Springs Development Group	16-1
	9/16/1915	IR	37 S	1 W	27	NE SE			2.40	Crystal Springs Development Group	16-1
	9/16/1915	IR	37 S	1 W	27	SW SE			3.90	Crystal Springs Development Group	16-1
	9/16/1915	IR	38 S	1 E	31	SE NE			.90	Holdings, LLC et al Olson Holdings, LLC et al	17-3
	9/16/1915	IR	38 S	1 E	32	SW NW			.20	Olson Holdings, LLC et al	17-3
	9/16/1915	IR	38 S	1 E	32	NW			2.30	Olson Holdings, LLC et al	17-3

Received by OWRD

APR 16 2019

Salem, OR

9/16/1915	IR	37 S	1 W	27	SE SE			1202		3.00	Crystal Springs Development Group		18-1							
										2										
9/16/1915	IR	37 S	1 W	27	SE SE			1202		14.63	Crystal Springs Development Group		18-3							
9/16/1915	IR	37 S	1 W	27	SE SE			1202		1.60	Crystal Springs Development Group		18-3							
9/16/1915	IR	39 S	2 E	18	NW NW			300		2.18	DRR Properties		18-3							
TOTAL:											56.14									

Received by OWRD

APR 16 2019

Salem, OR

▪ Certificate Number or other identifying number: 83727 (P)

TABLE II. - PROPOSED PLACE OF USE

POD / POA #	PRIORITY DATE	USE	LEGAL DESCRIPTION							ACRES	USERNAME	DINN	
			TWP	RNG	SEC	QQ	DLC	GOV'T LOT	TAX LOT				
	9/16/1915	IR	38 S	1 W	24	NE SW			5	100	3.34	Naumes, Inc.	15-1
	9/16/1915	IR	38 S	1 W	24	NW SE			6	100	4.82	Naumes, Inc.	15-1
	9/16/1915	IR	38 S	1 E	19	NW SW			10	200	9.37	Naumes, Inc.	15-1
	9/16/1915	IR	38 S	1 E	19	NE SW			9	200	1.20	Naumes, Inc.	15-1
	9/16/1915	IR	38 S	1 W	14	SW NE				1501	1.06	Tuohney, Ellen	15-3
	9/16/1915	IR	38 S	1 W	14	SE NE				1501	3.44	Tuohney, Ellen	15-3
	9/16/1915	IR	39 S	2 E	35	SE SW				300	0.40	Seven Generations Village, LLC	16-1
	9/16/1915	IR	39 S	2 E	35	SW SW				300	1.10	Seven Generations Village, LLC	16-1
	9/16/1915	IR	39 S	2 E	35	SE SW				300	.30	Seven Generations Village, LLC	16-1
	9/16/1915	IR	40 S	2 E	02	NE NW				500	.85	Seven Generations Village, LLC	16-1
	9/16/1915	IR	40 S	2 E	02	NE NE				102	3.28	Seven Generations Village, LLC	16-1

Received by OWRD

APR 16 2019

Salem, OR

