

Application for Permanent Water Right Transfer

Part 1 of 5 – Minimum Requirements Checklist



Oregon Water Resources Department
 725 Summer Street NE, Suite A
 Salem, Oregon 97301-1266
 (503) 986-0900
 www.oregon.gov/OWRD

This transfer application will be returned if Parts 1 through 5 and all required attachments are not completed and included.
 For questions, please call (503) 986-0900, and ask for Transfer Section.

Check all items included with this application. (N/A = Not Applicable)

- Part 1 – Completed Minimum Requirements Checklist.
- Part 2 – Completed Transfer Application Map Checklist.
- Part 3 – Application Fee, payable by check to the Oregon Water Resources Department, and completed Fee Worksheet, page 3. Try the new online fee calculator at: http://apps.wrd.state.or.us/apps/misc/wrd_fee_calculator. If you have questions, call Customer Service at (503) 986-0801.
- Part 4 – Completed Applicant Information and Signature.
- Part 5 – Information about Water Rights to be Transferred: **How many water rights are to be transferred? 4 List them here: 37907, 38691, 57718, 93735**
 Please include a separate Part 5 for each water right. (See instructions on page 6)

Attachments:

- Completed Transfer Application Map.
- Completed Evidence of Use Affidavit and supporting documentation.
- N/A Affidavit(s) of Consent from Landowner(s) (if the applicant does not own the land the water right is on.)
- N/A Supplemental Form D – For water rights served by or issued in the name of an irrigation district. Complete when the transfer applicant is not the irrigation district.
- N/A Oregon Water Resources Department’s Land Use Information Form with approval and signature (or signed land use form receipt stub) from each local land use authority in which water is to be diverted, conveyed, and/or used. Not required if water is to be diverted, conveyed, and/or used only on federal lands or if **all** of the following apply: a) a change in place of use only, b) no structural changes, c) the use of water is for irrigation only, and d) the use is located within an irrigation district or an exclusive farm use zone.
- N/A Water Well Report/Well Log for changes in point(s) of appropriation (well(s)) or additional point(s) of appropriation.
- N/A Geologist Report for a change from a surface water point of diversion to a ground water point of appropriation (well), if the proposed well is more than 500’ from the surface water source and more than 1000’ upstream or downstream from the point of diversion. See OAR 690-380-2130 for requirements and applicability.

(For Staff Use Only)

WE ARE RETURNING YOUR APPLICATION FOR THE FOLLOWING REASON(S):

<input type="checkbox"/> Application fee not enclosed/insufficient	<input type="checkbox"/> Map not included or incomplete
<input type="checkbox"/> Land Use Form not enclosed or incomplete	<input type="checkbox"/> Evidence of Use Form not enclosed or incomplete
<input type="checkbox"/> Additional signature(s) required	<input type="checkbox"/> Part _____ is incomplete

Other/Explanation _____

Staff: _____ 503-986-0 _____ Date: ____/____/____

OWRD
 APR 06 2020
 RECEIVED

13405

Part 2 of 5 – Transfer Application Map

Your transfer application will be returned if any of the map requirements listed below are not met.

Please be sure that the transfer application map you submit includes all the required items and matches the existing water right map. Check all boxes that apply.

- N/A Certified Water Right Examiner (CWRE) Stamp and Original Signature. For a list of CWREs, see http://apps.wrd.state.or.us/apps/wr/cwre_license_view/. CWRE stamp and signature are not required for substitutions.
- N/A If **more than three** water rights are involved, separate maps are needed for each water right.
- Permanent quality printed with dark ink on good quality paper.
- The size of the map can be 8½ x 11 inches, 8½ x 14 inches, 11 x 17 inches, or up to 30 x 30 inches. For 30 x 30 inch maps, one extra copy is required.
- A north arrow, a legend, and scale.
- The scale of the map must be: 1 inch = 400 feet, 1 inch = 1,320 feet, the scale of the Final Proof/Claim of Beneficial Use Map (the map used when the permit was certificated), the scale of the county assessor map if the scale is not smaller than 1 inch = 1,320 feet, or a scale that has been pre-approved by the Department.
- Township, Range, Section, ¼ ¼, DLC, Government Lot, and other recognized public land survey lines.
- Tax lot boundaries (property lines) are required. Tax lot numbers are recommended.
- Major physical features including rivers and creeks showing direction of flow, lakes and reservoirs, roads, and railroads.
- Major water delivery system features from the point(s) of diversion/appropriation such as main pipelines, canals, and ditches.
- Existing place of use that includes separate hachuring for each water right, priority date, and use including number of acres in each quarter-quarter section, government lot, or in each quarter-quarter section as projected within government lots, donation land claims, or other recognized public land survey subdivisions. If less than the entirety of the water right is being changed, a separate hachuring is needed for lands left unchanged.
- N/A Proposed place of use that includes separate hachuring for each water right, priority date, and use including number of acres in each quarter-quarter section, government lot, or in each quarter-quarter section as projected within government lots, donation land claims, or other recognized public land survey subdivisions.
- Existing point(s) of diversion or well(s) with distance and bearing or coordinates from a recognized survey corner. This information can be found in your water right certificate or permit.
- N/A If you are proposing a change in point(s) of diversion or well(s), show the proposed location and label it clearly with distance and bearing or coordinates. If GPS coordinates are used, latitude-longitude coordinates may be expressed as either degrees-minutes-seconds with at least one digit after the decimal (example – 42°32'15.5") or degrees-decimal with five or more digits after the decimal (example – 42.53764°).

OWRD

RECEIVED
APR 06 2020

Part 3 of 5 – Fee Worksheet

FEE WORKSHEET for PERMANENT TRANSFER (except Substitution)			
1	Base Fee (includes one type of change to one water right for up to 1 cfs)	1	\$1,160
Types of change proposed: <input type="checkbox"/> Place of Use <input type="checkbox"/> Character of Use <input checked="" type="checkbox"/> Point of Diversion/Appropriation Number of above boxes checked = <u>1</u> (2a) Subtract 1 from the number in line 2a = <u>0</u> (2b) <i>If only one change, this will be 0</i>		2	0
3	Number of water rights included in transfer <u>4</u> (3a) Subtract 1 from the number in 3a above: <u>3</u> (3b) <i>If only one water right this will be 0</i> Multiply line 3b by \$520 and enter » » » » » » » » » » » » »	3	1,560
4	Do you propose to add or change a well, or change from a surface water POD to a well? <input checked="" type="checkbox"/> No: enter 0 » » » » » » » » » » » » » » » » » <input type="checkbox"/> Yes: enter \$410 » » » » » » » » » » » » » » » » »	4	0
5	Do you propose to change the place of use or character of use? <input checked="" type="checkbox"/> No: enter 0 on line 5 » » » » » » » » » » » » » » » » » <input type="checkbox"/> Yes: enter the cfs for the portions of the rights to be transferred (see example below*): _____ (5a) Subtract 1.0 from the number in 5a above: _____ (5b) If 5b is 0 or less, enter 0 on line 5 » » » » » » » » » » » » » » » » » If 5b is greater than 0, round up to the nearest whole number: _____ (5c) and multiply 5c by \$350, then enter on line 5 » » » » » » » » »	5	0
6	Add entries on lines 1 through 5 above » » » » » » » » » » Subtotal:	6	2,720
7	Is this transfer: <input type="checkbox"/> necessary to complete a project funded by the Oregon Watershed Enhancement Board (OWEB) under ORS 541.932? <input type="checkbox"/> endorsed in writing by ODFW as a change that will result in a net benefit to fish and wildlife habitat? If one or more boxes is checked, multiply line 6 by 0.5 and enter on line 7 » If no box is applicable, enter 0 on line 7 » » » » » » » » » » » » »	7	0
8	Subtract line 7 from line 6 » » » » » » » » » » Transfer Fee:	8	\$2,720

RECEIVED
APR 06 2020
OWRD

***Example for Line 5a calculation** to transfer 45.0 acres of Primary Certificate 12345 (total 1.25 cfs for 100 acres) and 45.0 acres of Supplemental Certificate 87654 (1/80 cfs per acre) on the same land:

1. For irrigation calculate cfs for each water right involved as follows:
 - a. Divide total authorized cfs by total acres in the water right (for C12345, $1.25 \text{ cfs} \div 100 \text{ ac}$); then multiply by the number of acres to be transferred to get the transfer cfs ($\times 45 \text{ ac} = 0.56 \text{ cfs}$).
 - b. If the water right certificate does not list total cfs, but identifies the allowable use as 1/40 or 1/80 of a cfs per acre; multiply number of acres proposed for change by either 0.025 (1/40) or 0.0125 (1/80). (For C87654, $45.0 \text{ ac} \times 0.0125 \text{ cfs/ac} = 0.56 \text{ cfs}$)
2. Add cfs for the portions of water rights on all the land included in the transfer; however **do not count cfs for supplemental rights on acreage for which you have already calculated the cfs fee for the primary right on the same land.** The fee should be assessed only once for each "on the ground" acre included in the transfer. (In this example, blank 5a would be only 0.56 cfs, since both rights serve the same 45.0 acres. Blank 5b would be 0 and Line 5 would then also become 0).

FEE WORKSHEET for SUBSTITUTION			
1	Base Fee (includes change to one well)	1	\$840.00
Number of wells included in substitution _____ (2a) Subtract 1 from the number in 2a above: _____ (2b) <i>If only one well this will be 0</i>		2	
3	Add entries on lines 1 through 2 above » » » » » » » » » » Fee for Substitution:	3	

Part 4 of 5 – Applicant Information and Signature

Applicant Information

APPLICANT/BUSINESS NAME Looking Glass Organic Farms LLC			PHONE NO. (541) 327-7853	ADDITIONAL CONTACT NO.
ADDRESS PO Box 717			FAX NO.	
CITY Jefferson	STATE OR	ZIP 97352	E-MAIL riverbend@agricare.com	
BY PROVIDING AN E-MAIL ADDRESS, CONSENT IS GIVEN TO RECEIVE ALL CORRESPONDENCE FROM THE DEPARTMENT ELECTRONICALLY. COPIES OF THE FINAL ORDER DOCUMENTS WILL ALSO BE MAILED.				

Agent Information – The agent is authorized to represent the applicant in all matters relating to this application.

AGENT/BUSINESS NAME Will McGill Surveying LLC			PHONE NO. (503) 510-3026	ADDITIONAL CONTACT NO.
ADDRESS 15333 Pletzer Rd. SE			FAX NO.	
CITY Turner	STATE OR	ZIP 97392	E-MAIL willmcgill.surveying@gmail.com	
BY PROVIDING AN E-MAIL ADDRESS, CONSENT IS GIVEN TO RECEIVE ALL CORRESPONDENCE FROM THE DEPARTMENT ELECTRONICALLY. COPIES OF THE FINAL ORDER DOCUMENTS WILL ALSO BE MAILED.				

Explain in your own words what you propose to accomplish with this transfer application, and why:
It is proposed to use POD 39A as an additional point of diversion for Certificates 37907/38691 and portions of 57718/93735 on Looking Glass Organic Farms.

Check One Box

- By signing this application, I understand that, upon receipt of the draft preliminary determination and prior to Department approval of the transfer, I will be required to provide landownership information and evidence that I am authorized to pursue the transfer as identified in OAR 690-380-4010(5); **OR**
- I affirm the applicant is a municipality as defined in ORS 540.510(3)(b) and that the right is in the name of the municipality or a predecessor; **OR**
- I affirm the applicant is an entity with the authority to condemn property and is acquiring by condemnation the property to which the water right proposed for transfer is appurtenant and have supporting documentation.



RECEIVED
APR 06 2020
OWRD

By my signature below, I confirm that I understand:

- Prior to Department approval of the transfer application, I may be required to submit payment to the Department for publication of a notice in a newspaper with general circulation in the area where the water right is located, once per week for two consecutive weeks. If more than one qualifying newspaper is available, I suggest publishing the notice in the following newspaper: The News-Review, Roseburg.
- Amendments to the application may only be made in response to the Department’s Draft Preliminary Determination (DPD). The applicant will have a period of at least 30 days to amend the application to address any issues identified by the Department in the DPD, or to withdraw the application. Note that amendments may be subject to additional fees, pursuant to ORS 536.050.
- Failure to complete an approved change in place of use and/or change in character of use, will result in loss of the water right (OAR 690-380-6010).

I (we) affirm that the information contained in this application is true and accurate.



 Applicant signature	Eugenia Yncian Print Name (and Title if applicable)	3/31/20 Date
 Applicant signature	3-31-2020 Parker Stanley Print Name (and Title if applicable)	Date

Is the applicant the sole owner of the land on which the water right, or portion thereof, proposed for transfer is located? Yes No *If NO, include signatures of all deeded landowners (and mailing and/or e-mail addresses if different than the applicant’s) or attach affidavits of consent (and mailing and/or e-mail addresses) from all landowners or individuals/entities to which the water right(s) were conveyed.*

13405

TACS

Check the following boxes that apply:

- The applicant is responsible for completion of change(s). Notices and correspondence should continue to be sent to the applicant.
- The receiving landowner will be responsible for completing the proposed change(s) after the final order is issued. Copies of notices and correspondence should be sent to this landowner.
- Both the receiving landowner and applicant will be responsible for completion of change(s). Copies of notices and correspondence should be sent to this landowner and the applicant.

At this time, are the lands in this transfer application in the process of being sold? Yes No

If YES, and you know who the new landowner will be, please complete the receiving landowner information table below. If you do not know who the new landowner will be, then a request for assignment will have to be filed for at a later date.

If a property sells, the certificated water right(s) located on the land belong to the new owner, unless a sale agreement or other document states otherwise. For more information see: https://www.oregon.gov/owrd/WRDFormsPDF/Transfer_Property_Transactions.pdf

RECEIVING LANDOWNER NAME			PHONE NO.	ADDITIONAL CONTACT NO.
ADDRESS				FAX NO.
CITY	STATE	ZIP	E-MAIL	RECEIVED APR 06 2020


Describe any special ownership circumstances here: _____

- Check here if any of the water rights proposed for transfer are or will be located within or served by an irrigation or other water district. (**Tip: Complete and attach Supplemental Form D.**)

IRRIGATION DISTRICT NAME Lookingglass Olalla Water Control District	ADDRESS PO Box 1579		
CITY Roseburg	STATE OR	ZIP 97470	

- Check here if water for any of the rights supplied under a water service agreement or other contract for stored water with a federal agency or other entity.

ENTITY NAME	ADDRESS		
CITY	STATE	ZIP	



To meet State Land Use Consistency Requirements, you must list all county, city, municipal corporation, or tribal governments within whose jurisdiction water will be diverted, conveyed or used.

ENTITY NAME Douglas County	ADDRESS 1036 SE Douglas Ave.		
CITY Roseburg	STATE OR	ZIP 97470	

ENTITY NAME	ADDRESS		
CITY	STATE	ZIP	

Part 5 of 5 – Water Right Information

Please use a separate Part 5 for each water right being changed. See instructions on page 6, to copy and paste additional Part 5s, or to add additional rows to tables within the form.

CERTIFICATE # 37907

RECEIVED

Description of Water Delivery System

APR 06 2020

System capacity: 5.7 cubic feet per second (cfs) OR
 _____ gallons per minute (gpm)

OWRD

Describe the current water delivery system or the system that was in place at some time within the last five years. Include information on the pumps, canals, pipelines, and sprinklers used to divert, convey, and apply the water at the authorized place of use. **40 HP and 60 HP centrifugal pumps diverting water into a bulge via 6" mainline. Irrigation is done from the bulge.**

Table 1. Location of Authorized and Proposed Point(s) of Diversion (POD) or Appropriation (POA)

(Note: If the POD/POA name is not specified on the certificate, assign it a name or number here.)

POD/POA Name or Number	Is this POD/POA Authorized on the Certificate or is it Proposed?	If POA, OWRD Well Log ID# (or Well ID Tag # L-___)	Twp		Rng		Sec	¼ ¼		Tax Lot, DLC or Gov't Lot	Measured Distances (from a recognized survey corner)
POD 2	<input checked="" type="checkbox"/> Authorized <input type="checkbox"/> Proposed		28	S	7	W	2	NW	SE	40	1620' S & 1310' E from NW corner, DLC 40.
POD 5	<input checked="" type="checkbox"/> Authorized <input type="checkbox"/> Proposed		28	S	7	W	2	SW	NE	40	860' S & 1520' E from NW corner, DLC 40.
APOD 39A	<input type="checkbox"/> Authorized <input checked="" type="checkbox"/> Proposed		28	S	7	W	2	NW	SE	40	2630' N & 1630' W from SE corner, Section 2.
	<input type="checkbox"/> Authorized <input type="checkbox"/> Proposed										

Check all type(s) of change(s) proposed below (change "CODES" are provided in parentheses):

- | | |
|--|---|
| <input type="checkbox"/> Place of Use (POU) | <input type="checkbox"/> Supplemental Use to Primary Use (S to P) |
| <input type="checkbox"/> Character of Use (USE) | <input type="checkbox"/> Point of Appropriation/Well (POA) |
| <input type="checkbox"/> Point of Diversion (POD) | <input type="checkbox"/> Additional Point of Appropriation (APOA) |
| <input checked="" type="checkbox"/> Additional Point of Diversion (APOD) | <input type="checkbox"/> Substitution (SUB) |
| <input type="checkbox"/> Surface Water POD to Ground Water POA (SW/GW) | <input type="checkbox"/> Government Action POD (GOV) |

Will all of the proposed changes affect the entire water right?

- Yes Complete only the Proposed ("to" or "on" lands) section of Table 2 on the next page. Use the "CODES" listed above to describe the proposed changes.
- No Complete all of Table 2 to describe the portion of the water right to be changed.

Please use and attach additional pages of Table 2 as needed. See page 6 for instructions.

Do you have questions about how to fill-out the tables? Contact the Department at 503-986-0900 and ask for Transfer Staff.

Table 2. Description of Changes to Water Right Certificate # 37907

List the change proposed for the acreage in each 1/4 1/4. If more than one change is proposed, specify the acreage associated with each change. If there is more than one POD/POA involved in the proposed changes, specify the acreage associated with each POD/POA.

AUTHORIZED (the "from" or "off" lands)											PROPOSED (the "to" or "on" lands)														
The listing that appears on the certificate BEFORE PROPOSED CHANGES List only that part or portion of the water right that will be changed.											The listing as it would appear AFTER PROPOSED CHANGES are made.														
Twp	Rng	Sec	1/4	1/4	Tax Lot/lot or DLC	Gvt Acres	Type of USE listed on Certificate	POD(s) or POA(s) (name or number from Table 1)	Priority Date	Proposed Changes (see "CODES" from previous page)	Twp	Rng	Sec	1/4	1/4	Tax Lot/lot or DLC	Gvt Acres	New Type of USE	POD(s)/ POA(s) to be used (from Table 1)	Priority Date					
EXAMPLE																									
2	S	9	E	15	NE	NW	100		15.0	Irrigation	POD #1 POD #2	1901	POU/POD	2	S	9	E	1	NW	NW	500	1	10.0	POD #5	1901
													APOD	2	S	9	E	2	SW	NW	500		5.0	POD #6	1901
													APOD	28	S	7	W	1	NW	SW	1702	40	5.2	POD 2, 5 APOD 39A	1965
													APOD	28	S	7	W	2	SW	NE	1702	40	0.2	POD 2, 5 APOD 39A	1965
													APOD	28	S	7	W	2	SE	NE	1702	40	1.1	POD 2, 5 APOD 39A	1965
													APOD	28	S	7	W	2	NE	SE	1702	40	28.0	POD 2, 5 APOD 39A	1965
													APOD	28	S	7	W	2	NW	SE	1702	40	0.9	POD 2, 5 APOD 39A	1965
TOTAL ACRES:											TOTAL ACRES:														
TOTAL ACRES:											TOTAL ACRES:														

RECEIVED

APR 06 2020


OWRD

Additional remarks: _____.

For Place of Use or Character of Use Changes

Are there other water right certificates, water use permits or ground water registrations associated with the "from" or the "to" lands? Yes No

If YES, list the certificate, water use permit, or ground water registration numbers: **Cert. 93735.**



Pursuant to ORS 540.510, any "layered" water use such as an irrigation right that is supplemental to a primary right proposed for transfer must be included in the transfer or be cancelled. Any change to a ground water registration must be filed separately in a ground water registration modification application.

For Substitution (ground water supplemental irrigation will be substituted for surface water primary irrigation)

Ground water supplemental Permit or Certificate # _____;
Surface water primary Certificate # _____.

RECEIVED

APR 06 2020

For a change from Supplemental Irrigation Use to Primary Irrigation Use

Identify the primary certificate to be cancelled. Certificate # _____

OWRD

For a change in point(s) of appropriation (well(s)) or additional point(s) of appropriation:

- Well log(s) are attached for each authorized and proposed well(s) that are clearly labeled and associated with the corresponding well(s) in Table 1 above and on the accompanying application map.

Tip: You may search for well logs on the Department's web page at:

http://apps.wrd.state.or.us/apps/gw/well_log/Default.aspx

AND/OR

- Describe the construction of the authorized and proposed well(s) in Table 3 for any wells that do not have a well log. For *proposed wells not yet constructed or built*, provide "a best estimate" for each requested information element in the table. The Department recommends you consult a licensed well driller, geologist, or certified water right examiner to assist with assembling the information necessary to complete Table 3.

Table 3. Construction of Point(s) of Appropriation

Any well(s) in this listing must be clearly tied to corresponding well(s) described in Table 1 and shown on the accompanying application map. Failure to provide the information will delay the processing of your transfer application until it is received. The information is necessary for the department to assess whether the proposed well(s) will access the same source aquifer as the authorized point(s) of appropriation (POA). The Department is prohibited by law from approving POA changes that do not access the same source aquifer.

Proposed or Authorized POA Name or Number	Is well already built? (Yes or No)	If an existing well: OWRD Well ID Tag No. L-____	Total well depth	Casing Diameter	Casing Intervals (feet)	Seal depth(s) (intervals)	Perforated or screened intervals (in feet)	Static water level of completed well (in feet)	Source aquifer (sand, gravel, basalt, etc.)	Well-specific rate (cfs or gpm). If less than full rate of water right

Part 5 of 5 – Water Right Information

Please use a separate Part 5 for each water right being changed. See instructions on page 6, to copy and paste additional Part 5s, or to add additional rows to tables within the form.

CERTIFICATE # 38691

RECEIVED

Description of Water Delivery System

APR 06 2020

System capacity: 5.7 cubic feet per second (cfs) **OR**
 _____ gallons per minute (gpm)

OWRD

Describe the current water delivery system or the system that was in place at some time within the last five years. Include information on the pumps, canals, pipelines, and sprinklers used to divert, convey, and apply the water at the authorized place of use. **40 HP and 60 HP centrifugal pumps diverting water into a bulge via 6" mainline. Irrigation is done from the bulge.**

Table 1. Location of Authorized and Proposed Point(s) of Diversion (POD) or Appropriation (POA)

(Note: If the POD/POA name is not specified on the certificate, assign it a name or number here.)

POD/POA Name or Number	Is this POD/POA Authorized on the Certificate or is it Proposed?	If POA, OWRD Well Log ID# (or Well ID Tag # L-___)	Twp		Rng		Sec	¼ ¼		Tax Lot, DLC or Gov't Lot	Measured Distances (from a recognized survey corner)
POD 1	<input checked="" type="checkbox"/> Authorized <input type="checkbox"/> Proposed		28	S	7	W	2	NW	SE	40	1650' N & 2600' W from SE corner, DLC 40.
APOD 39A	<input type="checkbox"/> Authorized <input checked="" type="checkbox"/> Proposed		28	S	7	W	2	NW	SE	40	2630' N & 1630' W from SE corner, Section 2.
	<input type="checkbox"/> Authorized <input type="checkbox"/> Proposed										
	<input type="checkbox"/> Authorized <input type="checkbox"/> Proposed										

Check all type(s) of change(s) proposed below (change "CODES" are provided in parentheses):

- | | |
|--|---|
| <input type="checkbox"/> Place of Use (POU) | <input type="checkbox"/> Supplemental Use to Primary Use (S to P) |
| <input type="checkbox"/> Character of Use (USE) | <input type="checkbox"/> Point of Appropriation/Well (POA) |
| <input type="checkbox"/> Point of Diversion (POD) | <input type="checkbox"/> Additional Point of Appropriation (APOA) |
| <input checked="" type="checkbox"/> Additional Point of Diversion (APOD) | <input type="checkbox"/> Substitution (SUB) |
| <input type="checkbox"/> Surface Water POD to Ground Water POA (SW/GW) | <input type="checkbox"/> Government Action POD (GOV) |

Will all of the proposed changes affect the entire water right?

- Yes Complete only the Proposed ("to" or "on" lands) section of Table 2 on the next page. Use the "CODES" listed above to describe the proposed changes.
- No Complete all of Table 2 to describe the portion of the water right to be changed.

Please use and attach additional pages of Table 2 as needed.
See page 6 for instructions.

Do you have questions about how to fill-out the tables?
Contact the Department at 503-986-0900 and ask for Transfer Staff.

Table 2. Description of Changes to Water Right Certificate # 38691

List the change proposed for the acreage in each ¼ ¼. If more than one change is proposed, specify the acreage associated with each change.
If there is more than one POD/POA involved in the proposed changes, specify the acreage associated with each POD/POA.

AUTHORIZED (the "from" or "off" lands)										PROPOSED (the "to" or "on" lands)																
The listing that appears on the certificate BEFORE PROPOSED CHANGES										The listing as it would appear AFTER PROPOSED CHANGES																
List only that part or portion of the water right that will be changed.										are made.																
Twp	Rng	Sec	¼	¼	Tax Lot/lot or DLC	Gvt Acres	Type of USE listed on Certificate	POD(s) or POA(s) (name or number from Table 1)	Priority Date	Proposed Changes (see "CODES" from previous page)	Twp	Rng	Sec	¼	¼	Tax Lot/lot or DLC	Gvt Acres	New Type of USE	POD(s) to be used (from Table 1)	Priority Date						
EXAMPLE																										
2	S	9	E	15	NE	NW	100		15.0	Irrigation	POD #1 POD #2	1901	POU/POD	2	S	9	E	1	NW	NW	500	1	10.0	POD #5	1901	
TOTAL ACRES:										TOTAL ACRES:																


13405

Additional remarks: _____.

For Place of Use or Character of Use Changes

Are there other water right certificates, water use permits or ground water registrations associated with the "from" or the "to" lands? Yes No

If YES, list the certificate, water use permit, or ground water registration numbers: Cert. 93735.

 Pursuant to ORS 540.510, any "layered" water use such as an irrigation right that is supplemental to a primary right proposed for transfer must be included in the transfer or be cancelled. Any change to a ground water registration must be filed separately in a ground water registration modification application.

For Substitution (ground water supplemental irrigation will be substituted for surface water primary irrigation)

Ground water supplemental Permit or Certificate # _____;
Surface water primary Certificate # _____.

RECEIVED

APR 06 2020

For a change from Supplemental Irrigation Use to Primary Irrigation Use

Identify the primary certificate to be cancelled. Certificate # _____

OWRD

For a change in point(s) of appropriation (well(s)) or additional point(s) of appropriation:

- Well log(s) are attached for each authorized and proposed well(s) that are clearly labeled and associated with the corresponding well(s) in Table 1 above and on the accompanying application map.

Tip: You may search for well logs on the Department's web page at:

http://apps.wrd.state.or.us/apps/gw/well_log/Default.aspx

AND/OR

- Describe the construction of the authorized and proposed well(s) in Table 3 for any wells that do not have a well log. For *proposed wells not yet constructed or built*, provide "a best estimate" for each requested information element in the table. The Department recommends you consult a licensed well driller, geologist, or certified water right examiner to assist with assembling the information necessary to complete Table 3.

Table 3. Construction of Point(s) of Appropriation

Any well(s) in this listing must be clearly tied to corresponding well(s) described in Table 1 and shown on the accompanying application map. Failure to provide the information will delay the processing of your transfer application until it is received. The information is necessary for the department to assess whether the proposed well(s) will access the same source aquifer as the authorized point(s) of appropriation (POA). The Department is prohibited by law from approving POA changes that do not access the same source aquifer.

Proposed or Authorized POA Name or Number	Is well already built? (Yes or No)	If an existing well: OWRD Well ID Tag No. L-____	Total well depth	Casing Diameter	Casing Intervals (feet)	Seal depth(s) (intervals)	Perforated or screened intervals (in feet)	Static water level of completed well (in feet)	Source aquifer (sand, gravel, basalt, etc.)	Well-specific rate (cfs or gpm). If less than full rate of water right

13405

Part 5 of 5 – Water Right Information

Please use a separate Part 5 for each water right being changed. See instructions on page 6, to copy and paste additional Part 5s, or to add additional rows to tables within the form.

CERTIFICATE # 57718

RECEIVED

Description of Water Delivery System

APR 06 2020

System capacity: 5.7 cubic feet per second (cfs) OR
 _____ gallons per minute (gpm)

OWRD

Describe the current water delivery system or the system that was in place at some time within the last five years. Include information on the pumps, canals, pipelines, and sprinklers used to divert, convey, and apply the water at the authorized place of use. **40 HP and 60 HP centrifugal pumps diverting water into a bulge via 6" mainline. Irrigation is done from the bulge.**

Table 1. Location of Authorized and Proposed Point(s) of Diversion (POD) or Appropriation (POA)

(Note: If the POD/POA name is not specified on the certificate, assign it a name or number here.)

POD/POA Name or Number	Is this POD/POA Authorized on the Certificate or is it Proposed?	If POA, OWRD Well Log ID# (or Well ID Tag # L-___)	Twp		Rng		Sec	¼ ¼		Tax Lot, DLC or Gov't Lot	Measured Distances (from a recognized survey corner)
POD 3	<input checked="" type="checkbox"/> Authorized <input type="checkbox"/> Proposed		28	S	7	W	2	NW	SE	40	NW1/4 SE1/4 as projected within Huntley DLC 40, Section 2, T 28 S, R 7 W, W.M.
POD 4	<input checked="" type="checkbox"/> Authorized <input type="checkbox"/> Proposed		28	S	7	W	2	SW	NE	40	SW1/4 NE1/4 as projected within Huntley DLC 40, Section 2, T 28 S, R 7 W, W.M.
APOD 39A	<input type="checkbox"/> Authorized <input checked="" type="checkbox"/> Proposed		28	S	7	W	2	NW	SE	40	2630' N & 1630' W from SE corner, Section 2.

Check all type(s) of change(s) proposed below (change "CODES" are provided in parentheses):

- | | |
|--|---|
| <input type="checkbox"/> Place of Use (POU) | <input type="checkbox"/> Supplemental Use to Primary Use (S to P) |
| <input type="checkbox"/> Character of Use (USE) | <input type="checkbox"/> Point of Appropriation/Well (POA) |
| <input type="checkbox"/> Point of Diversion (POD) | <input type="checkbox"/> Additional Point of Appropriation (APOA) |
| <input checked="" type="checkbox"/> Additional Point of Diversion (APOD) | <input type="checkbox"/> Substitution (SUB) |
| <input type="checkbox"/> Surface Water POD to Ground Water POA (SW/GW) | <input type="checkbox"/> Government Action POD (GOV) |

Will all of the proposed changes affect the entire water right?

- Yes Complete only the Proposed ("to" or "on" lands) section of Table 2 on the next page. Use the "CODES" listed above to describe the proposed changes.
- No Complete all of Table 2 to describe the portion of the water right to be changed.

Please use and attach additional pages of Table 2 as needed.
See page 6 for instructions.

Do you have questions about how to fill-out the tables?
Contact the Department at 503-986-0900 and ask for Transfer Staff.

Table 2. Description of Changes to Water Right Certificate # 57718

List the change proposed for the acreage in each 1/4 1/4. If more than one change is proposed, specify the acreage associated with each change.
If there is more than one POD/POA involved in the proposed changes, specify the acreage associated with each POD/POA.


AUTHORIZED (the "from" or "off" lands)										PROPOSED (the "to" or "on" lands)																	
The listing that appears on the certificate BEFORE PROPOSED CHANGES										The listing as it would appear AFTER PROPOSED CHANGES																	
List only that part or portion of the water right that will be changed.										Proposed Changes (see "CODES" from previous page)																	
Twp	Rng	Sec	1/4	1/4	Tax Lot/lot or DLC	Gvt Acres	Type of USE listed on Certificate	POD(s) or POA(s) (name or number from Table 1)	Priority Date	Twp	Rng	Sec	1/4	1/4	Tax Lot/lot or DLC	Gvt Acres	New Type of USE	POD(s)/ POA(s) to be used (from Table 1)	Priority Date								
EXAMPLE																											
2	S	9	E	15	NE	NW	100		15.0	Irrigation	POD #1 POD #2	1901		POU/POD	2	S	9	E	1	NW	NW	500	1	10.0		POD #5	1901
															2	S	9	E	2	SW	NW	500		5.0		POD #6	1901
28	S	7	W	2	SW	NE	1700	40	0.4	Irrigation	POD 3, 4	1958			28	S	7	W	2	SW	NE	1700	40	0.4	Irrigation	POD 3, 4	1958
28	S	7	W	2	SE	NE	1702	40	12.1	Irrigation	POD 3, 4	1958	APOD		28	S	7	W	2	SE	NE	1702	40	12.1	Irrigation	POD 3, 4	1958
28	S	7	W	2	NE	SW	1700/ 1703	40	2.7	Irrigation	POD 3, 4	1958			28	S	7	W	2	NE	SW	1700/ 1703	40	2.7	Irrigation	POD 3, 4	1958
28	S	7	W	2	NE	SE	1702	40	4.0	Irrigation	POD 3, 4	1958	APOD		28	S	7	W	2	NE	SE	1702	40	4.0	Irrigation	POD 3, 4	1958
28	S	7	W	2	NW	SE	1702/ 1703	40	14.3	Irrigation	POD 3, 4	1958	APOD		28	S	7	W	2	NW	SE	1702	40	5.0	Irrigation	POD 3, 4	1958
															28	S	7	W	2	NW	SE	1703	40	9.3	Irrigation	POD 3, 4	1958
TOTAL ACRES: 33.5										TOTAL ACRES: 33.5																	

RECEIVED
APR 06 2020
OVRD

For Place of Use or Character of Use Changes

Are there other water right certificates, water use permits or ground water registrations associated with the "from" or the "to" lands? Yes No

If YES, list the certificate, water use permit, or ground water registration numbers: **Cert. 93735.**



Pursuant to ORS 540.510, any "layered" water use such as an irrigation right that is supplemental to a primary right proposed for transfer must be included in the transfer or be cancelled. Any change to a ground water registration must be filed separately in a ground water registration modification application.

For Substitution (ground water supplemental irrigation will be substituted for surface water primary irrigation)

Ground water supplemental Permit or Certificate # _____;
Surface water primary Certificate # _____.

RECEIVED
APR 06 2020
OWRD

For a change from Supplemental Irrigation Use to Primary Irrigation Use

Identify the primary certificate to be cancelled. Certificate # _____

For a change in point(s) of appropriation (well(s)) or additional point(s) of appropriation:

- Well log(s) are attached for each authorized and proposed well(s) that are clearly labeled and associated with the corresponding well(s) in Table 1 above and on the accompanying application map.

Tip: You may search for well logs on the Department's web page at:
http://apps.wrd.state.or.us/apps/gw/well_log/Default.aspx

AND/OR

- Describe the construction of the authorized and proposed well(s) in Table 3 for any wells that do not have a well log. For *proposed wells not yet constructed or built*, provide "a best estimate" for each requested information element in the table. The Department recommends you consult a licensed well driller, geologist, or certified water right examiner to assist with assembling the information necessary to complete Table 3.

Table 3. Construction of Point(s) of Appropriation

Any well(s) in this listing must be clearly tied to corresponding well(s) described in Table 1 and shown on the accompanying application map. Failure to provide the information will delay the processing of your transfer application until it is received. The information is necessary for the department to assess whether the proposed well(s) will access the same source aquifer as the authorized point(s) of appropriation (POA). The Department is prohibited by law from approving POA changes that do not access the same source aquifer.

Proposed or Authorized POA Name or Number	Is well already built? (Yes or No)	If an existing well: OWRD Well ID Tag No. L-_____	Total well depth	Casing Diameter	Casing Intervals (feet)	Seal depth(s) (intervals)	Perforated or screened intervals (in feet)	Static water level of completed well (in feet)	Source aquifer (sand, gravel, basalt, etc.)	Well-specific rate (cfs or gpm). If less than full rate of water right

Part 5 of 5 – Water Right Information

Please use a separate Part 5 for each water right being changed. See instructions on page 6, to copy and paste additional Part 5s, or to add additional rows to tables within the form.

CERTIFICATE # 93735 IR

RECEIVED

Description of Water Delivery System

APR 06 2020

System capacity: 5.7* cubic feet per second (cfs) **OR**
 _____ gallons per minute (gpm)

OWRD

Describe the current water delivery system or the system that was in place at some time within the last five years. Include information on the pumps, canals, pipelines, and sprinklers used to divert, convey, and apply the water at the authorized place of use. **40 HP and 60 HP centrifugal pumps diverting water into a bulge via 6" mainline. Irrigation is done from the bulge.**

Table 1. Location of Authorized and Proposed Point(s) of Diversion (POD) or Appropriation (POA)
 (Note: If the POD/POA name is not specified on the certificate, assign it a name or number here.)

POD/POA Name or Number	Is this POD/POA Authorized on the Certificate or is it Proposed?	If POA, OWRD Well Log ID# (or Well ID Tag # L-___)	Twp		Rng		Sec	¼ ¼		Tax Lot, DLC or Gov't Lot	Measured Distances (from a recognized survey corner)
POD 39**	<input checked="" type="checkbox"/> Authorized <input type="checkbox"/> Proposed		28	S	7	W	2	NW	SE	40	1330' S & 260' E from C1/4 corner, Section 2.
APOD 39A***	<input type="checkbox"/> Authorized <input checked="" type="checkbox"/> Proposed		28	S	7	W	2	NW	SE	40	2630' N & 1630' W from SE corner, Section 2.
	<input type="checkbox"/> Authorized <input type="checkbox"/> Proposed										
	<input type="checkbox"/> Authorized <input type="checkbox"/> Proposed										

Check all type(s) of change(s) proposed below (change "CODES" are provided in parentheses):

- | | |
|--|---|
| <input type="checkbox"/> Place of Use (POU) | <input type="checkbox"/> Supplemental Use to Primary Use (S to P) |
| <input type="checkbox"/> Character of Use (USE) | <input type="checkbox"/> Point of Appropriation/Well (POA) |
| <input type="checkbox"/> Point of Diversion (POD) | <input type="checkbox"/> Additional Point of Appropriation (APOA) |
| <input checked="" type="checkbox"/> Additional Point of Diversion (APOD) | <input type="checkbox"/> Substitution (SUB) |
| <input type="checkbox"/> Surface Water POD to Ground Water POA (SW/GW) | <input type="checkbox"/> Government Action POD (GOV) |

Will all of the proposed changes affect the entire water right?

- Yes Complete only the Proposed ("to" or "on" lands) section of Table 2 on the next page. Use the "CODES" listed above to describe the proposed changes.
- No Complete all of Table 2 to describe the portion of the water right to be changed.

Please use and attach additional pages of Table 2 as needed.
See page 6 for instructions.

Do you have questions about how to fill-out the tables?
Contact the Department at 503-986-0900 and ask for Transfer Staff.

Table 2. Description of Changes to Water Right Certificate # 93735 IR****

List the change proposed for the acreage in each 1/4 1/4. If more than one change is proposed, specify the acreage associated with each change.
If there is more than one POD/POA involved in the proposed changes, specify the acreage associated with each POD/POA.

AUTHORIZED (the "from" or "off" lands)										PROPOSED (the "to" or "on" lands)												
The listing that appears on the certificate BEFORE PROPOSED CHANGES										The listing as it would appear AFTER PROPOSED CHANGES												
List only that part or portion of the water right that will be changed.										are made.												
Twp	Rng	Sec	1/4	1/4	Tax Lot/lot or DLC	Gvt Acres	Type of USE listed on Certificate	POD(s) or POA(s) (name or number from Table 1)	Priority Date	Proposed Changes (see "CODES" from previous page)	Twp	Rng	Sec	1/4	1/4	Tax Lot/lot or DLC	Gvt Acres	New Type of USE	POD(s)/ POA(s) to be used (from Table 1)	Priority Date		
28 S	7	W	1	NW	1900	40	1.8	Irrigation	POD 1-57	1981	APOD	28 S	7	W	1	NW	1900	40	1.8	Irrigation	POD 1-57 & APOD 39A	1981
28 S	7	W	1	SW	12.0	38/40	12.0	Irrigation	POD 1-57	1981	APOD	28 S	7	W	1	SW	12.0	38/40	12.0	Irrigation	POD 1-57 & APOD 39A	1981
28 S	7	W	2	SW	1702	40	1.9	Irrigation	POD 1-57	1981	APOD	28 S	7	W	2	SW	1702	40	1.9	Irrigation	POD 1-57 & APOD 39A	1981
28 S	7	W	2	SE	1702	40	3.8	Irrigation	POD 1-57	1981	APOD	28 S	7	W	2	SE	1702	40	3.8	Irrigation	POD 1-57 & APOD 39A	1981
28 S	7	W	2	NE	1900	40	6.0	Irrigation	POD 1-57	1981	APOD	28 S	7	W	2	NE	1900	40	6.0	Irrigation	POD 1-57 & APOD 39A	1981
28 S	7	W	2	NW	1900	40	1.3	Irrigation	POD 1-57	1981	APOD	28 S	7	W	2	NW	1900	40	1.3	Irrigation	POD 1-57 & APOD 39A	1981
28 S	7	W	2	SE	1900	40	6.4	Irrigation	POD 1-57	1981	APOD	28 S	7	W	2	SE	1900	40	6.4	Irrigation	POD 1-57 & APOD 39A	1981
28 S	7	W	2	SE	1900/2000	40/44	16.8	Irrigation	POD 1-57	1981	APOD	28 S	7	W	2	SE	1900/2000	40/44	16.8	Irrigation	POD 1-57 & APOD 39A	1981
28 S	7	W	11	NE	100/2000/1400	44/46/60	33.4	Irrigation	POD 1-57	1981	APOD	28 S	7	W	11	NE	100/2000/1400	44/46/60	33.4	Irrigation	POD 1-57 & APOD 39A	1981
28 S	7	W	11	SE	100/1400	46/60	5.2	Irrigation	POD 1-57	1981	APOD	28 S	7	W	11	SE	100/1400	46/60	5.2	Irrigation	POD 1-57 & APOD 39A	1981
28 S	7	W	11	NE	1400	60	0.5	Irrigation	POD 1-57	1981	APOD	28 S	7	W	11	NE	1400	60	0.5	Irrigation	POD 1-57 & APOD 39A	1981
28 S	7	W	11	NW	1400	40/60	10.4	Irrigation	POD 1-57	1981	APOD	28 S	7	W	11	NW	1400	40/60	10.4	Irrigation	POD 1-57 & APOD 39A	1981

13405

RECEIVED

APR 06 2020

OWRD

28 S 7 W 11 SW	NE	1400	60	5.3	Irrigation	POD 1-57	1981	APOD	28 S 7 W 11 SW	NE	1400	60	5.3	Irrigation	POD 1-57 & APOD 39A	1981
28 S 7 W 11 SE	NE	1400	60	0.5	Irrigation	POD 1-57	1981	APOD	28 S 7 W 11 SE	NE	1400	60	0.5	Irrigation	POD 1-57 & APOD 39A	1981
28 S 7 W 12 NW	NW	1400/1900	38/40/60	5.2	Irrigation	POD 1-57	1981	APOD	28 S 7 W 12 NW	NW	1400/1900	40/60	5.2	Irrigation	POD 1-57 & APOD 39A	1981
28 S 7 W 12 SW	NW	1400	60	0.3	Irrigation	POD 1-57	1981	APOD	28 S 7 W 12 SW	NW	1400	60	0.3	Irrigation	POD 1-57 & APOD 39A	1981
TOTAL ACRES: 110.8									TOTAL ACRES: 110.8							

Additional remarks from pages 15 & 16:

*The provided capacity is for the system installed at Lookingglass Organic Farms to pump the portion of Cert. 93735 on their land, not the capacity of the Lookingglass Olalla Water Control District's system for this right.

**POD 39 is one of 60 authorized points of re-diversion for the entirety of Cert. 93735.

***APOD 39A is a proposed point of re-diversion. The authorized point of diversion will remain located as follows: Reservoir (POD 2) -- 930' N and 2170' E from W1/4 corner, section 20, T29S, R7W, W.M.

****Table 2 only lists the portion of Cert. 93735 on Lookingglass Organic Farms property; the same portion that will be authorized from the additional re-diversion point 39A.

13405

RECEIVED


APR 06 2020

OWRD

For Place of Use or Character of Use Changes

Are there other water right certificates, water use permits or ground water registrations associated with the “from” or the “to” lands? Yes No

If YES, list the certificate, water use permit, or ground water registration numbers:



Pursuant to ORS 540.510, any “layered” water use such as an irrigation right that is supplemental to a primary right proposed for transfer must be included in the transfer or be cancelled. Any change to a ground water registration must be filed separately in a ground water registration modification application.

For Substitution (ground water supplemental irrigation will be substituted for surface water primary irrigation)

Ground water supplemental Permit or Certificate # _____;
Surface water primary Certificate # _____.

RECEIVED

APR 06 2020

For a change from Supplemental Irrigation Use to Primary Irrigation Use

Identify the primary certificate to be cancelled. Certificate # _____

OWRD

For a change in point(s) of appropriation (well(s)) or additional point(s) of appropriation:

Well log(s) are attached for each authorized and proposed well(s) that are clearly labeled and associated with the corresponding well(s) in Table 1 above and on the accompanying application map.

Tip: You may search for well logs on the Department’s web page at:
http://apps.wrd.state.or.us/apps/gw/well_log/Default.aspx

AND/OR

Describe the construction of the authorized and proposed well(s) in Table 3 for any wells that do not have a well log. For *proposed wells not yet constructed or built*, provide “a best estimate” for each requested information element in the table. The Department recommends you consult a licensed well driller, geologist, or certified water right examiner to assist with assembling the information necessary to complete Table 3.

Table 3. Construction of Point(s) of Appropriation

Any well(s) in this listing must be clearly tied to corresponding well(s) described in Table 1 and shown on the accompanying application map. Failure to provide the information will delay the processing of your transfer application until it is received. The information is necessary for the department to assess whether the proposed well(s) will access the same source aquifer as the authorized point(s) of appropriation (POA). The Department is prohibited by law from approving POA changes that do not access the same source aquifer.

Proposed or Authorized POA Name or Number	Is well already built? (Yes or No)	If an existing well: OWRD Well ID Tag No. L-____	Total well depth	Casing Diameter	Casing Intervals (feet)	Seal depth(s) (intervals)	Perforated or screened intervals (in feet)	Static water level of completed well (in feet)	Source aquifer (sand, gravel, basalt, etc.)	Well -specific rate (cfs or gpm). If less than full rate of water right

Part 5 of 5 – Water Right Information

Please use a separate Part 5 for each water right being changed. See instructions on page 6, to copy and paste additional Part 5s, or to add additional rows to tables within the form.

CERTIFICATE # 93735 IS

RECEIVED

Description of Water Delivery System

APR 06 2020

System capacity: 5.7* cubic feet per second (cfs) OR
 _____ gallons per minute (gpm)

OWRD

Describe the current water delivery system or the system that was in place at some time within the last five years. Include information on the pumps, canals, pipelines, and sprinklers used to divert, convey, and apply the water at the authorized place of use. **40 HP and 60 HP centrifugal pumps diverting water into a bulge via 6" mainline. Irrigation is done from the bulge.**

Table 1. Location of Authorized and Proposed Point(s) of Diversion (POD) or Appropriation (POA)

(Note: If the POD/POA name is not specified on the certificate, assign it a name or number here.)

POD/POA Name or Number	Is this POD/POA Authorized on the Certificate or is it Proposed?	If POA, OWRD Well Log ID# (or Well ID Tag # L-___)	Twp		Rng		Sec	¼ ¼		Tax Lot, DLC or Gov't Lot	Measured Distances (from a recognized survey corner)
POD 39**	<input checked="" type="checkbox"/> Authorized <input type="checkbox"/> Proposed		28	S	7	W	2	NW	SE	40	1330' S and 260' E from C1/4 corner, Section 2.
APOD 39A***	<input type="checkbox"/> Authorized <input checked="" type="checkbox"/> Proposed		28	S	7	W	2	NW	SE	40	2630' N & 1630' W from SE corner, Section 2.
	<input type="checkbox"/> Authorized <input type="checkbox"/> Proposed										
	<input type="checkbox"/> Authorized <input type="checkbox"/> Proposed										

Check all type(s) of change(s) proposed below (change "CODES" are provided in parentheses):

- | | |
|--|---|
| <input type="checkbox"/> Place of Use (POU) | <input type="checkbox"/> Supplemental Use to Primary Use (S to P) |
| <input type="checkbox"/> Character of Use (USE) | <input type="checkbox"/> Point of Appropriation/Well (POA) |
| <input type="checkbox"/> Point of Diversion (POD) | <input type="checkbox"/> Additional Point of Appropriation (APOA) |
| <input checked="" type="checkbox"/> Additional Point of Diversion (APOD) | <input type="checkbox"/> Substitution (SUB) |
| <input type="checkbox"/> Surface Water POD to Ground Water POA (SW/GW) | <input type="checkbox"/> Government Action POD (GOV) |

Will all of the proposed changes affect the entire water right?

- Yes Complete only the Proposed ("to" or "on" lands) section of Table 2 on the next page. Use the "CODES" listed above to describe the proposed changes.
- No Complete all of Table 2 to describe the portion of the water right to be changed.

Please use and attach additional pages of Table 2 as needed.
See page 6 for instructions.

Do you have questions about how to fill-out the tables?
Contact the Department at 503-986-0900 and ask for Transfer Staff.

Table 2. Description of Changes to Water Right Certificate # 93735 IS****

List the change proposed for the acreage in each 1/4 1/4. If more than one change is proposed, specify the acreage associated with each change.
If there is more than one POD/POA involved in the proposed changes, specify the acreage associated with each POD/POA.

AUTHORIZED (the "from" or "off" lands)										PROPOSED (the "to" or "on" lands)														
The listing that appears on the certificate BEFORE PROPOSED CHANGES										The listing as it would appear AFTER PROPOSED CHANGES														
List only that part or portion of the water right that will be changed.										are made.														
Twp	Rng	Sec	1/4	1/4	Tax Lot/lot or DLC	Gvt Lot/lot or DLC	Acres	Type of USE listed on Certificate	POD(s) or POA(s) (name or number from Table 1)	Priority Date	Proposed Changes (see "CODES" from previous page)	Twp	Rng	Sec	1/4	1/4	Tax Lot/lot or DLC	Gvt Lot/lot or DLC	Acres	New Type of USE	POD(s) to be used (from Table 1)	Priority Date		
28 S	7	W	1	NW	SW	1702	40	5.2	Supplemental Irrigation	POD 1-57	1981	APOD	28 S	7	W	1	NW	SW	1702	40	5.2	Supplemental Irrigation	POD 1-57 & APD 39A	1981
28 S	7	W	1	SW	SW	1900	40	2.8	Supplemental Irrigation	POD 1-57	1981	APOD	28 S	7	W	1	SW	SW	1900	40	2.8	Supplemental Irrigation	POD 1-57 & APD 39A	1981
28 S	7	W	2	SW	NE	1702	40	0.2	Supplemental Irrigation	POD 1-57	1981	APOD	28 S	7	W	2	SW	NE	1702	40	0.2	Supplemental Irrigation	POD 1-57 & APD 39A	1981
28 S	7	W	2	SE	NE	1702	40	13.2	Supplemental Irrigation	POD 1-57	1981	APOD	28 S	7	W	2	SE	NE	1702	40	13.2	Supplemental Irrigation	POD 1-57 & APD 39A	1981
28 S	7	W	2	NE	SE	1702/1900	40	32.5	Supplemental Irrigation	POD 1-57	1981	APOD	28 S	7	W	2	NE	SE	1702/1900	40	32.5	Supplemental Irrigation	POD 1-57 & APD 39A	1981
28 S	7	W	2	NW	SE	1702/1900	40	8.3	Supplemental Irrigation	POD 1-57	1981	APOD	28 S	7	W	2	NW	SE	1702/1900	40	8.3	Supplemental Irrigation	POD 1-57 & APD 39A	1981
28 S	7	W	2	SW	SE	1900	40	39.5	Supplemental Irrigation	POD 1-57	1981	APOD	28 S	7	W	2	SW	SE	1900	40	39.5	Supplemental Irrigation	POD 1-57 & APD 39A	1981
28 S	7	W	2	SE	SE	1900	40	33.6	Supplemental Irrigation	POD 1-57	1981	APOD	28 S	7	W	2	SE	SE	1900	40	33.6	Supplemental Irrigation	POD 1-57 & APD 39A	1981
28 S	7	W	2	SE	SW	1900	40	2.2	Supplemental Irrigation	POD 1-57	1981	APOD	28 S	7	W	2	SE	SW	1900	40	2.2	Supplemental Irrigation	POD 1-57 & APD 39A	1981
28 S	7	W	11	NE	NE	100/1400	40/60	41.4	Supplemental Irrigation	POD 1-57	1981	APOD	28 S	7	W	11	NE	NE	100/1400	40/60	41.4	Supplemental Irrigation	POD 1-57 & APD 39A	1981
28 S	7	W	11	NW	NE	100/1400	40/60	28.7	Supplemental Irrigation	POD 1-57	1981	APOD	28 S	7	W	11	NW	NE	100/1400	40/60	28.7	Supplemental Irrigation	POD 1-57 & APD 39A	1981
28 S	7	W	11	SW	NE	1400	60	8.9	Supplemental Irrigation	POD 1-57	1981	APOD	28 S	7	W	11	SW	NE	1400	60	8.9	Supplemental Irrigation	POD 1-57 & APD 39A	1981
28 S	7	W	11	SE	NE	1400	60	3.5	Supplemental Irrigation	POD 1-57	1981	APOD	28 S	7	W	11	SE	NE	1400	60	3.5	Supplemental Irrigation	POD 1-57 & APD 39A	1981

APR 06 2020

RECEIVED

28 S 7 W 11 NE NW 100 40 0.3	Supplemental Irrigation	POD 1-57	1981	APOD	28 S 7 W 11 NE NW 100 40 0.3	Supplemental Irrigation	POD 1-57 & APOD 39A	1981	
28 S 7 W 12 NW 100/1400 38/39/40/60 13.0	Supplemental Irrigation	POD 1-57	1981	APOD	28 S 7 W 12 NW 100/1400 38/39/40/60 13.0	Supplemental Irrigation	POD 1-57 & APOD 39A	1981	
28 S 7 W 12 SW NW 601/1400 39/60 6.1	Supplemental Irrigation	POD 1-57	1981	APOD	28 S 7 W 12 SW NW 601/1400 39/60 6.1	Supplemental Irrigation	POD 1-57 & APOD 39A	1981	
TOTAL ACRES: 239.4					TOTAL ACRES: 239.4				

Additional remarks from pages 19 & 20:

13405

*The provided capacity is for the system installed at Lookingglass Organic Farms to pump the portion of Cert. 93735 on their land, not the capacity of the Lookingglass Olalla Water Control District's system for this right.

**POD 39 is one of 60 authorized points of re-diversion for the entirety of Cert. 93735.

***APOD 39A is a proposed point of re-diversion. The authorized point of diversion will remain located as follows: Reservoir (POD 2) – 930' N and 2170' E from W1/4 corner, section 20, T29S, R7W, W.M.

****Table 2 only lists the portion of Cert. 93735 on Lookingglass Organic Farms property; the same portion that will be authorized from the additional re-diversion point 39A.

RECEIVED

APR 06 2020

OWRPD

Certificate # 93735 IS

For Place of Use or Character of Use Changes

Are there other water right certificates, water use permits or ground water registrations associated with the "from" or the "to" lands? Yes No

If YES, list the certificate, water use permit, or ground water registration numbers: Cert. 37907, 38691, 57718, 31037, 49168.



Pursuant to ORS 540.510, any "layered" water use such as an irrigation right that is supplemental to a primary right proposed for transfer must be included in the transfer or be cancelled. Any change to a ground water registration must be filed separately in a ground water registration modification application.

For Substitution (ground water supplemental irrigation will be substituted for surface water primary irrigation)

Ground water supplemental Permit or Certificate # _____;
Surface water primary Certificate # _____.

RECEIVED

APR 06 2020

For a change from Supplemental Irrigation Use to Primary Irrigation Use

Identify the primary certificate to be cancelled. Certificate # _____

OWRD

For a change in point(s) of appropriation (well(s)) or additional point(s) of appropriation:

- Well log(s) are attached for each authorized and proposed well(s) that are clearly labeled and associated with the corresponding well(s) in Table 1 above and on the accompanying application map.

Tip: You may search for well logs on the Department's web page at:

http://apps.wrd.state.or.us/apps/gw/well_log/Default.aspx

AND/OR

- Describe the construction of the authorized and proposed well(s) in Table 3 for any wells that do not have a well log. For *proposed wells not yet constructed or built*, provide "a best estimate" for each requested information element in the table. The Department recommends you consult a licensed well driller, geologist, or certified water right examiner to assist with assembling the information necessary to complete Table 3.

Table 3. Construction of Point(s) of Appropriation

Any well(s) in this listing must be clearly tied to corresponding well(s) described in Table 1 and shown on the accompanying application map. Failure to provide the information will delay the processing of your transfer application until it is received. The information is necessary for the department to assess whether the proposed well(s) will access the same source aquifer as the authorized point(s) of appropriation (POA). The Department is prohibited by law from approving POA changes that do not access the same source aquifer.

Proposed or Authorized POA Name or Number	Is well already built? (Yes or No)	If an existing well: OWRD Well ID Tag No. L-_____	Total well depth	Casing Diameter	Casing Intervals (feet)	Seal depth(s) (intervals)	Perforated or screened intervals (in feet)	Static water level of completed well (in feet)	Source aquifer (sand, gravel, basalt, etc.)	Well-specific rate (cfs or gpm). If less than full rate of water right

Business Registry Business Name Search

[New Search](#)

Business Entity Data

03-02-2020
10:32

Registry Nbr	Entity Type	Entity Status	Jurisdiction	Registry Date	Next Renewal Date	Renewal Due?
855639-98	DLLC	ACT	OREGON	05-14-2012	05-14-2020	
Entity Name	LOOKING GLASS ORGANIC FARMS, LLC					
Foreign Name						

RECEIVED

APR 06 2020

[New Search](#)

Associated Names

OWRD

Type	PPB	PRINCIPAL PLACE OF BUSINESS		
Addr 1	9275 LOOKING GLASS RD			
Addr 2				
CSZ	ROSEBURG	OR	97471	Country UNITED STATES OF AMERICA

Please click [here](#) for general information about registered agents and service of process.

Type	AGT	REGISTERED AGENT	Start Date	04-03-2019	Resign Date	
Name	EUGENIA		YNCLAN			
Addr 1	35711 HELMS DR					
Addr 2						
CSZ	JEFFERSON	OR	97352	Country	UNITED STATES OF AMERICA	

Type	MAL	MAILING ADDRESS		
Addr 1	PO BOX 717			
Addr 2				
CSZ	JEFFERSON	OR	97352	Country UNITED STATES OF AMERICA

Type	MEM	MEMBER		Resign Date	
Name	THOMAS	E	AVINELIS		
Addr 1	PO BOX 158				
Addr 2					
CSZ	STRATHMORE	CA	93267	Country	UNITED STATES OF AMERICA

[New Search](#)

Name History

Business Entity Name	Name Type	Name Status	Start Date	End Date
LOOKING GLASS ORGANIC FARMS, LLC	EN	CUR	05-14-2012	

Please [read](#) before ordering [Copies](#).

13405

Supplemental Form D

Water Right Transfers Within the Boundaries of or Served by an Irrigation District or other Water Supplier (Association, Ditch Co., etc.)

[For transfers submitted under OAR Chapter 690 Division 380]



Oregon Water Resources Department
 725 Summer Street NE, Suite A
 Salem, Oregon 97301-1266
 503-986-0900
 www.oregon.gov/OWRD

The Department requires non-district applicants to communicate planning and preparation of transfer applications involving water rights having a point of diversion or appropriation (POD/POA) or place of use (POU) served by or located within the boundaries of an irrigation district, or other type of water supplier to which assessments are paid. In some cases consent will be required from the district or water supplier.

This form must be included with any transfer application that involves rights served by or located within the boundaries of a district or other type of water supplier.

1. APPLICANT INFORMATION

NAME LOOKING GLASS ORGANIC FARMS LLC			PHONE (HM)	
PHONE (WK) (541) 327-7853		CELL		FAX
ADDRESS PO Box 717				
CITY JEFFERSON		STATE OR	ZIP 97352	E-MAIL** RIVERBEND@AGRICARE.COM

RECEIVED
 APR 06 2020
 OWRD

2. DISTRICT or WATER SUPPLIER INFORMATION

DISTRICT/WATER SUPPLIER NAME LOOKINGGLASS OLALLA WATER CONTROL DISTRICT			PHONE (HM)	
PHONE (WK) (541) 680-6702		CELL		FAX
ADDRESS PO Box 1579				
CITY ROSEBURG		STATE OR	ZIP 97470	E-MAIL** BRRANCHLREB@GMAIL.COM

**** By providing an e-mail address, the applicant and/or the district/water supplier consents to receive all correspondence from the Department electronically. Copies of final order documents will also be mailed.**

3. WATER RIGHTS ISSUED IN THE NAME OF, or LOCATED WITHIN, or SERVED BY AN IRRIGATION DISTRICT, OTHER DISTRICT, OR WATER SUPPLIER

a. List the water right(s) involved in this transfer:

	Application / Decree	Permit / Previous Transfer	Certificate	Is the water right in the name of a district, water supplier, or BOR*?
1.	S-41161	S-30686	37907	YES <input type="checkbox"/>
2.	S-43467	S-32511	38691	YES <input type="checkbox"/>
3.	S-32811	S-25902	57718	YES <input type="checkbox"/>
4.	S-59900	S-46786	93735	YES <input checked="" type="checkbox"/>

Attach additional pages for additional water rights if necessary.

*Bureau of Reclamation

b. Determine a district's/water supplier's connection to your points of diversion (POD) or appropriation (POA) and places of use (POU). [You may need to consult with your district/water supplier.]

CURRENT ASSOCIATIONS Please answer the following "yes" or "no" questions:

- YES NO One or more of the current POD(s) / POA(s) involved in the transfer are served by a district/water supplier or rely on BOR water.
- YES NO All or a portion of the current POU involved in this proposed transfer receives water for either primary or supplemental irrigation from the district/water supplier; i.e., the POU is currently layered with a district or BOR water supplied water right(s).

PROPOSED ASSOCIATIONS Please answer the following "yes" or "no" questions:

- YES NO One or more of the proposed POD(s) / POA(s) involved in the transfer are currently served or will be served by a district/water supplier if the transfer is approved, or rely on BOR water.
- YES NO All or a portion of the proposed POU involved in this proposed transfer currently receives or will receive either primary or supplemental irrigation from the district/water supplier; i.e., the POU will be layered with a district/water supplier or BOR water supplied water right(s).

COMMENTS OR ADDITIONAL INFORMATION THE PROPOSED "APOD" WILL BE A POINT OF RE-DIVERSION. THE AUTHORIZED POD REMAINS THE SAME FOR THE DISTRICT RIGHT. RECEIVED


APR 06 2020

4. APPLICANT'S SIGNATURE

(1) I certify that I have notified the district/water supplier about the proposed water right transfer application by [check one]:

email, phone, postal mail, in person, or other (please specify) _____

(2) I certify that to the best of my knowledge the information contained in this Supplemental Form D is true and accurate.


Applicant Signature

Parker Stanley
Name (print)

3-27-2020
Date

5. (WHEN REQUIRED) DISTRICT or WATER SUPPLIER CONSENT TO THE PROPOSED WATER RIGHT TRANSFER

District Manager or Water Supplier consent is required if any box on this form is marked "YES."

The district/water supplier certifies the following:

- (1) The district/water supplier has reviewed the applicant's proposed water right transfer application and maps; and
- (2) The district/water supplier consents to the proposed water right transfer application.

YES NO After proof of completion, the confirming water right certificate is to remain in the name of the U.S. Bureau of Reclamation or the district/water supplier.


YES NO The district/water supplier will be responsible for submitting the claim of beneficial use prepared by a Certified Water Rights Examiner (CWRE).


Signature of District Manager /Water Supplier

Evan Barnes - Manager
Name (print), Title

3-22-20
Date

13405



Application for Water Right Transfer Evidence of Use Affidavit



Oregon Water Resources Department
725 Summer Street NE, Suite A
Salem, Oregon 97301-1266
(503) 986-0900
www.wrd.state.or.us

Please print legibly or type. Be as specific as possible. Attach additional pages if you need more spacing.
Supporting documentation must be attached.

State of Oregon)
) ss
County of DOUGLAS)

I, PARKER STANLEY, in my capacity as IRRIGATION MANAGER,

mailing address PO BOX 717, JEFFERSON, OR 97352

telephone number (503)551-6544, being first duly sworn depose and say:

1. My knowledge of the exercise or status of the water right is based on (check one):

- Personal observation Professional expertise

RECEIVED

2. I attest that:

APR 06 2020

Water was used during the previous five years on the **entire** place of use for
Certificate # ____; **OR**

OWRD

My knowledge is specific to the use of water at the following locations within the last five years:

Certificate #	Township		Range		Mer	Sec	¼ ¼		Gov't Lot or DLC	Acres (if applicable)
37907	28	S	7	W	WM	1	NW	SW	40	2.46
37907	28	S	7	W	WM	2	SE	NE	40	1.1
37907	28	S	7	W	WM	2	NE	SE	40	26.03
37907	28	S	7	W	WM	2	NW	SE	40	0.1
38691	28	S	7	W	WM	1	SW	SW	40	2.8
38691	28	S	7	W	WM	2	SE	SW	40	2.2
38691	28	S	7	W	WM	2	NE	SE	40	0.5
38691	28	S	7	W	WM	2	NW	SE	40	0.33
38691	28	S	7	W	WM	2	SW	SE	40	37.43
38691	28	S	7	W	WM	2	SE	SE	40	33.6
38691	28	S	7	W	WM	11	NE	NE	40	6.1
38691	28	S	7	W	WM	11	NW	NE	40	6.1
38691	28	S	7	W	WM	11	NE	NW	40	0.3
38691	28	S	7	W	WM	12	NW	NW	40	1.3
57718	28	S	7	W	WM	2	SE	NE	40	7.03

13405

57718	28	S	7	W	WM	2	NE	SE	40	3.54
57718	28	S	7	W	WM	2	NW	SE	40	1.3
93735	28	S	7	W	WM	1	NW	SW	40	1.8
93735	28	S	7	W	WM	1	SW	SW	38/ 40	12.0
93735	28	S	7	W	WM	2	SW	NE	40	1.9
93735	28	S	7	W	WM	2	SE	NE	40	3.8
93735	28	S	7	W	WM	2	NE	SE	40	6.0
93735	28	S	7	W	WM	2	NW	SE	40	1.3
93735	28	S	7	W	WM	2	SE	SE	40	6.4
93735	28	S	7	W	WM	2	SE	SW	40/ 44	16.8
93735	28	S	7	W	WM	11	NE	NW	44/ 46/ 60	33.4
93735	28	S	7	W	WM	11	SE	NW	46/ 60	5.2
93735	28	S	7	W	WM	11	NE	NE	60	0.5
93735	28	S	7	W	WM	11	NW	NE	40/ 60	10.4
93735	28	S	7	W	WM	11	SW	NE	60	5.3
93735	28	S	7	W	WM	11	SE	NE	60	0.5
93735	28	S	7	W	WM	12	NW	NW	38/ 40/ 60	5.2
93735	28	S	7	W	WM	12	SW	NW	60	0.3

OR

- Confirming Certificate # _____ has been issued within the past five years; **OR**
- Part or all of the water right was leased instream at some time within the last five years. The instream lease number is: IL-484 (Note: If the entire right proposed for transfer was not leased, additional evidence of use is needed for the portion not leased instream.); **OR**
- The water right is not subject to forfeiture and documentation that a presumption of forfeiture for non-use would be rebutted under ORS 540.610(2) is attached.
- Water has been used at the actual current point of diversion or appropriation for more than 10 years for Certificate # _____ (For Historic POD/POA Transfers)

RECEIVED

APR 06 2020

OWRD

13405

3. The water right was used for: (e.g., crops, pasture, etc.): CROPS, INSTREAM

4. I understand that if I do not attach one or more of the documents shown in the table below to support the above statements, my application will be considered incomplete.





 Signature of Affiant

3/31/2020

 Date

Signed and sworn to (or affirmed) before me this 31 day of March, 2020.





 Notary Public for Oregon

My Commission Expires: 3/26/2021

Supporting Documents	Examples
<input type="checkbox"/> Copy of a water right certificate that has been issued within the last five years. (not a remaining right certificate)	Copy of confirming water right certificate that shows issue date
<input type="checkbox"/> Copies of receipts from sales of irrigated crops or for expenditures related to use of water	<ul style="list-style-type: none"> • Power usage records for pumps associated with irrigation use • Fertilizer or seed bills related to irrigated crops • Farmers Co-op sales receipt
<input type="checkbox"/> Records such as FSA crop reports, irrigation district records, NRCS farm management plan, or records of other water suppliers	<ul style="list-style-type: none"> • District assessment records for water delivered • Crop reports submitted under a federal loan agreement • Beneficial use reports from district • IRS Farm Usage Deduction Report • Agricultural Stabilization Plan • CREP Report
<input checked="" type="checkbox"/> Aerial photos containing sufficient detail to establish location and date of photograph	<p>Multiple photos can be submitted to resolve different areas of a water right. If the photograph does not print with a "date stamp" or without the source being identified, the date of the photograph and source should be added.</p> <p>Sources for aerial photos: OSU – www.oregonexplorer.info/imagery OWRD – www.wrd.state.or.us Google Earth – earth.google.com TerraServer – www.terra-server.com</p>
<input checked="" type="checkbox"/> Approved Lease establishing beneficial use within the last 5 years	Copy of instream lease or lease number

RECEIVED

APR 06 2020

OWRD

13405

**BEFORE THE WATER RESOURCES DEPARTMENT
OF THE
STATE OF OREGON**

In the Matter of Instream Lease)
Application IL-484, Douglas County) DETERMINATION and
) FINAL ORDER ON PROPOSED
) INSTREAM LEASE

Authority

Oregon Revised Statute (ORS) 537.348 establishes the process in which a water right holder may submit a request to lease an existing water right for instream purposes. Oregon Administrative Rule (OAR) Chapter 690, Division 077 implements the statutes and provides the Department's procedures and criteria for evaluating instream lease applications.

Lessor

Looking Glass Organic Farms LLC
P.O. Box 717
Jefferson, OR. 97352

Co-Lessor

Lookingglass Olalla Water Control District
P.O. Box 1579
Roseburg, OR. 97470

Findings of Fact

1. On April 5, 2017 Looking Glass Organic Farms, LLC, and Lookingglass Olalla Water Control District filed an application to renew instream lease IL-484, involving portions of Certificates 37907, 38691 and 57718.
2. The portion of the first right to be leased has been modified from the lease application to reflect the correct, total duty:

Certificate: 37907 in the name of JUANITA V. FORD
Use: IRRIGATION of 5.71 ACRES
Priority Date: JULY 29, 1965
Quantity: Rate: 0.071 CUBIC FOOT PER SECOND (CFS)
Volume: 14.28 acre-feet (AF)
Limit: ONE-EIGHTIETH cfs per acre, not to exceed 2.5 acre-feet per acre per year
Source: LOOKINGGLASS CREEK, tributary to SOUTH UMPQUA RIVER

RECEIVED

APR 06 2020

OWRD

Authorized Points of Diversion:

Twp	Rng	Mer	Sec	Q-Q	DLC	Measured Distances
28 S	7 W	WM	2	SW NE	40	860 FEET SOUTH AND 1520 FEET EAST FROM THE NORTHWEST CORNER OF DLC 40
28 S	7 W	WM	2	NW SE	40	1620 FEET SOUTH AND 1310 FEET EAST FROM THE NORTHWEST CORNER OF DLC 40

This is a final order in other than contested case. This order is subject to judicial review under ORS 183.484. Any petition for judicial review must be filed within the 60 day time period specified by ORS 183.484(2). Pursuant to ORS 536.075 and OAR 137-004-0080 you may either petition for judicial review or petition the Director for reconsideration of this order. A petition for reconsideration may be granted or denied by the Director, and if no action is taken within 60 days following the date the petition was filed, the petition shall be deemed denied.

Authorized Place of Use:

IRRIGATION						
Twp	Rng	Mer	Sec	Q-Q	DLC	Acres
28 S	7 W	WM	1	NW SW	40	2.74
28 S	7 W	WM	2	SW NE	40	0.20
28 S	7 W	WM	2	NE SE	40	1.97
28 S	7 W	WM	2	NW SE	40	0.80
Total:						5.71

3. The portion of the second right to be leased is as follows:

Certificate: 38691 in the name of DONALD B. KRUSE and H. B. KRUSE
Use: IRRIGATION of 4.14 ACRES
Priority Date: APRIL 11, 1967
Quantity: Rate: 0.05 CUBIC FEET PER SECOND
Volume: 10.35 AF
Limit: ONE-EIGHTIETH cfs per acre, not to exceed 2.5 acre-feet per acre per year

Source: LOOKINGGLASS CREEK, tributary to SOUTH UMPQUA RIVER

Authorized Point of Diversion:

Twp	Rng	Mer	Sec	Q-Q	DLC	Measured Distances
28 S	7 W	WM	2	NW SE	40	1650 FEET NORTH AND 2600 FEET WEST FROM THE SE CORNER OF DLC 40

Authorized Place of Use:

IRRIGATION						
Twp	Rng	Mer	Sec	Q-Q	DLC	Acres
28 S	7 W	WM	2	NW SE	40	2.07
28 S	7 W	WM	2	SW SE	40	2.07
Total:						4.14

4. The portion of the third right to be leased is as follows:

Certificate: 57718 in the name of FRED SCHULZE
Use: IRRIGATION of 9.23 ACRES
Priority Date: DECEMBER 17, 1958
Quantity: Rate: 0.115 CUBIC FOOT PER SECOND
Volume: 23.08 AF
Limit: ONE-EIGHTIETH cfs per acre, not to exceed 2.5 acre-feet per acre per year

Source: LOOKINGGLASS CREEK, tributary to SOUTH UMPQUA RIVER

Authorized Point of Diversion:

Twp	Rng	Mer	Sec	Q-Q	DLC	Measured Distances
28 S	7 W	WM	2	SW NE	40	NOT DESCRIBED
28 S	7 W	WM	2	NW SE	40	NOT DESCRIBED

Authorized Place of Use:

IRRIGATION						
Twp	Rng	Mer	Sec	Q-Q	DLC	Acres
28 S	7 W	WM	2	SE NE	40	5.07
28 S	7 W	WM	2	NE SE	40	0.46
28 S	7 W	WM	2	NW SE	40	3.70
Total:						9.23

RECEIVED

APR 06 2020

OWRD

5. The lease application includes the information required under OAR 690-077-0076(3). The Department provided notice of the lease application pursuant to OAR 690-077-0077(1). No comments were received.
6. The instream has been modified from the application to reflect the corrections made in Finding of Fact #2:

Instream Reach #1: From the POD as described in Finding of Fact #3 at approximate river mile 7.05 to approximately river mile 6.6.

Certificate	Priority Date	Instream		Period Protected Instream
		Rate-CFS	Volume-AF	
38691	April 11, 1967	0.052	10.35	July 23 through October 31

Instream Reach #2: From approximate River mile, 6.6 and the PODs as described in Finding of Facts #2 and #4 to the mouth of Lookingglass Creek

Certificate	Priority Date	Instream		Period Protected Instream
		Rate-CFS	Volume- AF	
37907	July 29, 1965	0.071	14.28	July 23 through October 31
38691	April 11, 1967	0.052	10.35	July 23 through October 31
57718	December 17, 1958	0.115	23.08	July 23 through October 31
Totals:		0.238	47.71	

7. Other conditions to prevent injury and enlargement are:

The amount of water to be leased instream under Certificate 57718 may only be protected when the flow rate in the South Umpqua is 60 cfs or more, measured at the mouth.
8. The amount and timing of the proposed instream flow is allowable within the limits and use of the original water rights.
9. The protection of flows within the proposed reach is appropriate, considering:
 - a. The instream water use begins at the recorded point of diversion;
 - b. The location of confluences with other streams downstream of the point of diversion.
 - c. There are no known areas of natural loss of streamflow to the river bed downstream from the point of diversion; and
10. The total monthly quantities of water to be protected under the existing and proposed instream rights in the reaches will provide for a beneficial purpose.
11. The total monthly quantities of water to be protected under the existing and proposed instream rights within the reaches do not exceed the estimated average natural flow.
12. If approved, this instream lease is not reasonably expected to affect land use significantly as prescribed by ORS 197.180, OAR Chapter 660, Divisions 30 and 31, and OAR Chapter 690, Division 5.
13. Based upon review of the application, information provided by the Department's Watermaster, and other available information, the Department finds that the lease will not result in injury or enlargement. This finding is made through an abbreviated review recognizing that the lease may be modified or revoked under OAR 690-077-0077 if the Department later finds that the lease is causing injury to any existing water right or enlargement of the original right.

RECEIVED
 APR 06 2020
 OWRD

14. If a right, which has been leased later proposed to be leased again or transferred to an instream use under ORS 537.348 and OAR 690-077-0070 or OAR 690-077-0075 a new injury review shall be required. Transfers will be subject to a full and complete review to determine consistency with the requirements of OAR Chapter 690, Division 380 and Division 077. Approval of this lease does not establish a precedent for approval of future leases or transfers.
15. The Lessor and Co-Lessor have requested that the lease commence upon approval and terminate on October 31, 2021. The lease may commence on the date this final order is signed.
16. The Lessor and Co-Lessor have requested the option of terminating the lease early with written notice to the Department.


Conclusions of Law

The Department concludes that the lease will not result in injury or enlargement, OAR 690-077-0077. The lease conforms to the applicable provisions of OAR 690-077-0015.

Now, Therefore, it is ORDERED:

1. That the Lease as described herein is APPROVED.
2. During each year of the term of the lease, the former place of use will no longer receive water as part of these rights, any supplemental rights, or any other layered irrigation water rights, including ground water registrations and permits.
3. The term of the lease will commence upon approval of the instream lease and terminate on October 31, 2021. For multiyear leases, the lessor *shall* have the option of terminating the lease any time each year with written notice to the Department. However, if the termination request is received less than 30-days prior to the instream use period (July 23 through October 31) or after the water rights' original period of allowed use has begun, the Department may issue an order terminating the lease but use of water may not be allowed until the following calendar year, unless the Director determines that enlargement would not occur

Dated at Salem, Oregon this 5 day of June 2017.



 Dwight French, Water Right Services Administrator for
 Thomas M. Byler, Director
 Oregon Department of Water Resources

RECEIVED

APR 06 2020

OWRD

This document was prepared by Joan Smith if you have any questions; please call 503-986-0892.

Mailing date: JUN 06 2017