

# Application for Permanent Water Right Transfer

## Part 1 of 5 – Minimum Requirements Checklist



Oregon Water Resources Department  
725 Summer Street NE, Suite A  
Salem, Oregon 97301-1266  
(503) 986-0900  
www.oregon.gov/OWRD

**This transfer application will be returned if Parts 1 through 5 and all required attachments are not completed and included.**  
For questions, please call (503) 986-0900, and ask for Transfer Section. **RECEIVED**

Check all items included with this application. (N/A = Not Applicable)

APR 03 2020

OWRD

- Part 1 – Completed Minimum Requirements Checklist.
- Part 2 – Completed Transfer Application Map Checklist.
- Part 3 – Application Fee, payable by check to the Oregon Water Resources Department, and completed Fee Worksheet, page 3. Try the new online fee calculator at: [http://apps.wrd.state.or.us/apps/misc/wrd fee calculator](http://apps.wrd.state.or.us/apps/misc/wrd_fee_calculator). If you have questions, call Customer Service at (503) 986-0801.
- Part 4 – Completed Applicant Information and Signature.
- Part 5 – Information about Water Rights to be Transferred: **How many water rights are to be transferred? 5 List them here: C44294, 52554, 65094, C80557 & C94172**  
Please include a separate Part 5 for each water right. (See instructions on page 6)

**Attachments:**

- Completed Transfer Application Map.
- Completed Evidence of Use Affidavit and supporting documentation.
- N/A Affidavit(s) of Consent from Landowner(s) (if the applicant does not own the land the water right is on.)
- N/A Supplemental Form D – For water rights served by or issued in the name of an irrigation district. Complete when the transfer applicant is not the irrigation district.
- N/A Oregon Water Resources Department’s Land Use Information Form with approval and signature (or signed land use form receipt stub) from each local land use authority in which water is to be diverted, conveyed, and/or used. Not required if water is to be diverted, conveyed, and/or used only on federal lands or if **all** of the following apply: a) a change in place of use only, b) no structural changes, c) the use of water is for irrigation only, and d) the use is located within an irrigation district or an exclusive farm use zone.
- N/A Water Well Report/Well Log for changes in point(s) of appropriation (well(s)) or additional point(s) of appropriation.
- N/A Geologist Report for a change from a surface water point of diversion to a ground water point of appropriation (well), if the proposed well is more than 500’ from the surface water source and more than 1000’ upstream or downstream from the point of diversion. See OAR 690-380-2130 for requirements and applicability.

**(For Staff Use Only)**

**WE ARE RETURNING YOUR APPLICATION FOR THE FOLLOWING REASON(S):**

<input type="checkbox"/> Application fee not enclosed/insufficient	<input type="checkbox"/> Map not included or incomplete
<input type="checkbox"/> Land Use Form not enclosed or incomplete	<input type="checkbox"/> Evidence of Use Form not enclosed or incomplete
<input type="checkbox"/> Additional signature(s) required	<input type="checkbox"/> Part _____ is incomplete

Other/Explanation \_\_\_\_\_

Staff: \_\_\_\_\_ 503-986-0\_\_\_\_\_ Date: \_\_\_\_/\_\_\_\_/\_\_\_\_

## Part 2 of 5 – Transfer Application Map

OWRD

Your transfer application will be returned if any of the map requirements listed below are not met.

Please be sure that the transfer application map you submit includes all the required items and matches the existing water right map. Check all boxes that apply.

- N/A Certified Water Right Examiner (CWRE) Stamp and Original Signature. For a list of CWREs, see [http://apps.wrd.state.or.us/apps/wr/cwre\\_license\\_view/](http://apps.wrd.state.or.us/apps/wr/cwre_license_view/). CWRE stamp and signature are not required for substitutions.
- N/A If **more than three** water rights are involved, separate maps are needed for each water right.
- Permanent quality printed with dark ink on good quality paper.
- The size of the map can be 8½ x 11 inches, 8½ x 14 inches, 11 x 17 inches, or up to 30 x 30 inches. For 30 x 30 inch maps, one extra copy is required.
- A north arrow, a legend, and scale.
- The scale of the map must be: 1 inch = 400 feet, 1 inch = 1,320 feet, the scale of the Final Proof/Claim of Beneficial Use Map (the map used when the permit was certificated), the scale of the county assessor map if the scale is not smaller than 1 inch = 1,320 feet, or a scale that has been pre-approved by the Department.
- Township, Range, Section, ¼ ¼, DLC, Government Lot, and other recognized public land survey lines.
- Tax lot boundaries (property lines) are required. Tax lot numbers are recommended.
- Major physical features including rivers and creeks showing direction of flow, lakes and reservoirs, roads, and railroads.
- Major water delivery system features from the point(s) of diversion/appropriation such as main pipelines, canals, and ditches.
- Existing place of use that includes separate hachuring for each water right, priority date, and use including number of acres in each quarter-quarter section, government lot, or in each quarter-quarter section as projected within government lots, donation land claims, or other recognized public land survey subdivisions. If less than the entirety of the water right is being changed, a separate hachuring is needed for lands left unchanged.
- N/A Proposed place of use that includes separate hachuring for each water right, priority date, and use including number of acres in each quarter-quarter section, government lot, or in each quarter-quarter section as projected within government lots, donation land claims, or other recognized public land survey subdivisions.
- Existing point(s) of diversion or well(s) with distance and bearing or coordinates from a recognized survey corner. This information can be found in your water right certificate or permit.
- N/A If you are proposing a change in point(s) of diversion or well(s), show the proposed location and label it clearly with distance and bearing or coordinates. If GPS coordinates are used, latitude-longitude coordinates may be expressed as either degrees-minutes-seconds with at least one digit after the decimal (example – 42°32'15.5") or degrees-decimal with five or more digits after the decimal (example – 42.53764°).



# Part 4 of 5 – Applicant Information and Signature

## Applicant Information

APPLICANT/BUSINESS NAME Russell Young		PHONE NO. (541) 575-1318	ADDITIONAL CONTACT NO.
ADDRESS P.O. Box 171		FAX NO.	
CITY Canyon City	STATE OR	ZIP 97820	E-MAIL
<p align="right">RECEIVED APR 03 2020</p> <p align="right">OWNER</p>			
<p><b>BY PROVIDING AN E-MAIL ADDRESS, CONSENT IS GIVEN TO RECEIVE ALL CORRESPONDENCE FROM THE DEPARTMENT ELECTRONICALLY. COPIES OF THE FINAL ORDER DOCUMENTS WILL ALSO BE MAILED.</b></p>			

**Agent Information** - The agent is authorized to represent the applicant in all matters relating to this application.

AGENT/BUSINESS NAME King Williams		PHONE NO. (541) 620-0625	ADDITIONAL CONTACT NO.
ADDRESS P.O. Box 325		FAX NO.	
CITY John Day	STATE OR	ZIP 97845	E-MAIL king.kinginc@gmail.com
<p><b>BY PROVIDING AN E-MAIL ADDRESS, CONSENT IS GIVEN TO RECEIVE ALL CORRESPONDENCE FROM THE DEPARTMENT ELECTRONICALLY. COPIES OF THE FINAL ORDER DOCUMENTS WILL ALSO BE MAILED.</b></p>			

Explain in your own words what you propose to accomplish with this transfer application, and why:

SEE EXHIBIT A, ATTACHED

If you need additional space, continue on a separate piece of paper and attach to the application as "Attachment 1".

### Check One Box

- By signing this application, I understand that, upon receipt of the draft preliminary determination and prior to Department approval of the transfer, I will be required to provide landownership information and evidence that I am authorized to pursue the transfer as identified in OAR 690-380-4010(5); **OR**
- I affirm the applicant is a municipality as defined in ORS 540.510(3)(b) and that the right is in the name of the municipality or a predecessor; **OR**
- I affirm the applicant is an entity with the authority to condemn property and is acquiring by condemnation the property to which the water right proposed for transfer is appurtenant and have supporting documentation.

**By my signature below, I confirm that I understand:**

- Prior to Department approval of the transfer application, I may be required to submit payment to the Department for publication of a notice in a newspaper with general circulation in the area where the water right is located, once per week for two consecutive weeks. If more than one qualifying newspaper is available, I suggest publishing the notice in the following newspaper: \_\_\_\_\_
- Amendments to the application may only be made in response to the Department's Draft Preliminary Determination (DPD). The applicant will have a period of at least 30 days to amend the application to address any issues identified by the Department in the DPD, or to withdraw the application. Note that amendments may be subject to additional fees, pursuant to ORS 536.050.
- Failure to complete an approved change in place of use and/or change in character of use, will result in loss of the water right (OAR 690-380-6010).

**I (we) affirm that the information contained in this application is true and accurate.**



	Russell Young	
Applicant signature	Print Name (and Title if applicable)	Date
Applicant signature	Print Name (and Title if applicable)	Date

Is the applicant the sole owner of the land on which the water right, or portion thereof, proposed for transfer is located?  Yes  No *If NO, include signatures of all deeded landowners (and mailing and/or e-mail addresses if different than the applicant's) or attach affidavits of consent (and mailing and/or e-mail addresses) from all landowners or individuals/entities to which the water right(s) were conveyed.*

Check the following boxes that apply:

- The applicant is responsible for completion of change(s). Notices and correspondence should continue to be sent to the applicant.
- The receiving landowner will be responsible for completing the proposed change(s) after the final order is issued. Copies of notices and correspondence should be sent to this landowner.
- Both the receiving landowner and applicant will be responsible for completion of change(s). Copies of notices and correspondence should be sent to this landowner and the applicant.

At this time, are the lands in this transfer application in the process of being sold?  Yes  No

If YES, and you know who the new landowner will be, please complete the receiving landowner information table below. If you do not know who the new landowner will be, then a request for assignment will have to be filed for at a later date.

If a property sells, the certificated water right(s) located on the land belong to the new owner, unless a sale agreement or other document states otherwise. For more information see:

[https://www.oregon.gov/owrd/WRDFormsPDF/Transfer\\_Property\\_Transactions.pdf](https://www.oregon.gov/owrd/WRDFormsPDF/Transfer_Property_Transactions.pdf)

RECEIVING LANDOWNER NAME			PHONE NO.	ADDITIONAL CONTACT NO.
ADDRESS				FAX NO.
CITY	STATE	ZIP	E-MAIL	

Describe any special ownership circumstances here:	<b>RECEIVED</b> <b>APR 03 2020</b> <b>OWRD</b>
--	--

- Check here if any of the water rights proposed for transfer are or will be located within or served by an irrigation or other water district. (Tip: Complete and attach Supplemental Form D.)

IRRIGATION DISTRICT NAME	ADDRESS		
CITY	STATE	ZIP	

- Check here if water for any of the rights supplied under a water service agreement or other contract for stored water with a federal agency or other entity.

ENTITY NAME	ADDRESS		
CITY	STATE	ZIP	



To meet State Land Use Consistency Requirements, you must list all **county**, city, municipal corporation, or tribal governments within whose jurisdiction water will be diverted, conveyed or used.

ENTITY NAME	Grant County, Oregon	ADDRESS	201 S. Humbolt	
CITY	Canyon City	STATE	Oregon	ZIP 97820

ENTITY NAME	ADDRESS			
CITY	STATE	ZIP		

# Exhibit A

*Explain in your own words what you propose to accomplish with this transfer application, and why.*

The purpose of this transfer is to change the authorized places of use and to change two points of diversions. The irrigated land under the current water right certificates is designed to be used as a flood irrigation and wheel line irrigation system. The change in place of use will allow us to primarily use the water in two center-pivots. Other irrigated areas outside the center pivots will be irrigated with wheel-lines and solid- set hand lines for greater efficiency.

We also propose to abandon the two most upstream points of diversions. If this application is successful, we will have no further use for POD's 4 and 5. The POD's will be abandoned and water will be diverted into the system at POD #2.

*It should be noted that POD's #2 and #3 are the same POD, but have different corner ties from two different certificates.*

RECEIVED

APR 03 2020

OWRD

## Part 5 of 5 – Water Right Information

Please use a separate Part 5 for each water right being changed. See instructions on page 6, to copy and paste additional Part 5s, or to add additional rows to tables within the form.

CERTIFICATE # 44294

RECEIVED

### Description of Water Delivery System

APR 03 2020

System capacity: 1.43 cubic feet per second (cfs) OR  
642 gallons per minute (gpm)

OWRD

Describe the current water delivery system or the system that was in place at some time within the last five years. Include information on the pumps, canals, pipelines, and sprinklers used to divert, convey, and apply the water at the authorized place of use. **See Exhibit B (C-44294) attached**

**Table 1. Location of Authorized and Proposed Point(s) of Diversion (POD) or Appropriation (POA)**

(Note: If the POD/POA name is not specified on the certificate, assign it a name or number here.)

POD/POA Name or Number	Is this POD/POA Authorized on the Certificate or is it Proposed?	If POA, OWRD Well Log ID# (or Well ID Tag # L-___)	Twp		Rng		Sec.		Tax Lot, DLC or Gov't Lot	Measured Distances (from a recognized survey corner)	
							¼	¼			
POD #1	<input checked="" type="checkbox"/> Authorized <input type="checkbox"/> Proposed	N/A	13	S	27	E	12	NE	NE	100	860' South & 1000' West from NE Sec. Cor. 12
	<input type="checkbox"/> Authorized <input type="checkbox"/> Proposed										
	<input type="checkbox"/> Authorized <input type="checkbox"/> Proposed										
	<input type="checkbox"/> Authorized <input type="checkbox"/> Proposed										

**Check all type(s) of change(s) proposed below (change "CODES" are provided in parentheses):**

- |  |   |
|--|---|
| <input checked="" type="checkbox"/> Place of Use (POU)                 | <input type="checkbox"/> Supplemental Use to Primary Use (S to P) |
| <input type="checkbox"/> Character of Use (USE)                        | <input type="checkbox"/> Point of Appropriation/Well (POA)        |
| <input type="checkbox"/> Point of Diversion (POD)                      | <input type="checkbox"/> Additional Point of Appropriation (APOA) |
| <input type="checkbox"/> Additional Point of Diversion (APOD)          | <input type="checkbox"/> Substitution (SUB)                       |
| <input type="checkbox"/> Surface Water POD to Ground Water POA (SW/GW) | <input type="checkbox"/> Government Action POD (GOV)              |

**Will all of the proposed changes affect the entire water right?**

- Yes Complete only the Proposed ("to" or "on" lands) section of Table 2 on the next page. Use the "CODES" listed above to describe the proposed changes.
- No Complete all of Table 2 to describe the portion of the water right to be changed.

# Exhibit B

(C-44294)

From the Authorized POD (POD#1), water runs in a pipe for approximately 5000 to a point on the north side of Highway 26. From this point the water enters the system common to POD#2 and POD #3 and can be used in the center-pivots, wheel lines or solid-set hand lines with impact sprinklers.

The current system can utilize water from Mark's Creek or the John Day River separately or together. The system is designed to use source water in conformance with appurtenant water rights.

RECEIVED

APR 03 2020

OWRD



Please use and attach additional pages of Table 2 as needed.  
See page 6 for instructions.

Do you have questions about how to fill-out the tables?  
Contact the Department at 503-986-0900 and ask for Transfer Staff.

**Table 2. Description of Changes to Water Right Certificate # 44294**

List the change proposed for the acreage in each ¼ ¼. If more than one change is proposed, specify the acreage associated with each change.  
If there is more than one POD/POA involved in the proposed changes, specify the acreage associated with each POD/POA.

AUTHORIZED (the "from" or "off" lands) The listing that appears on the certificate BEFORE PROPOSED CHANGES List only that part or portion of the water right that will be changed.												Proposed Changes (see "CODES" from previous page)	PROPOSED (the "to" or "on" lands) The listing as it would appear AFTER PROPOSED CHANGES are made.													
Twp	Rng	Sec	¼	¼	Tax Lot	Gvt Lot or DLC	Acres	Type of USE listed on Certificate	POD(s) or POA(s) (name or number from Table 1)	Priority Date	Twp		Rng	Sec	¼	¼	Tax Lot	Gvt Lot or DLC	Acres	New Type of USE	POD(s)/ POA(s) to be used (from Table 1)	Priority Date				
<b>EXAMPLE</b>																										
2	S	9	E	15	NE	NW	100		15.0	Irrigation	POD #1 POD #2	1901	POU/POD	2	S	9	E	1	NW	NW	500	1	10:0		POD #5	1901
														2	S	9	E	2	SW	NW	500		5:0		POD #6	1901
13	S	27	E	12	SW	NE	100		7.5	Irrigation	POD #1	1889		13	S	27	E	12	SW	NE	100		2.1	Irrigation	POD#1	1889
13	S	27	E	12	NE	NW	100		5.7	Irrigation	POD #1	1889		13	S	27	E	12	NW	SE	100		9.3	Irrigation	POD#1	1889
13	S	27	E	12	NW	NW	100		3.3	Irrigation	POD #1	1889		13	S	27	E	12	SW	SE	100		0.1	Irrigation	POD#1	1889
13	S	27	E	12	SE	NW	100		21.3	Irrigation	POD #1	1889		13	S	27	E	12	NE	SW	100		5.6	Irrigation	POD#1	1889
13	S	27	E	12	NE	SW	100		11.0	Irrigation	POD #1	1889		13	S	27	E	12	NE	NW	100		7.0	Irrigation	POD#1	1889
13	S	27	E	12	NW	SE	100		8.3	Irrigation	POD #1	1889		13	S	27	E	12	SE	NW	100		22.0	Irrigation	POD#1	1889
														13	S	27	E	12	SW	NW	100		9.3	Irrigation	POD#1	1889
														13	S	27	E	12	NW	NW	100		1.7	Irrigation	POD#1	1889
TOTAL ACRES:								57.1						TOTAL ACRES:								57.1				

Additional remarks:

RECEIVED

APR 03 2020

**For Place of Use or Character of Use Changes**

Are there other water right certificates, water use permits or ground water registrations associated with the "from" or the "to" lands?  Yes  No

C-80557, C-94172

If YES, list the certificate, water use permit, or ground water registration numbers: C-65094, C-52554



Pursuant to ORS 540.510, any "layered" water use such as an irrigation right that is supplemental to a primary right proposed for transfer must be included in the transfer or be cancelled. Any change to a ground water registration must be filed separately in a ground water registration modification application.

**For Substitution** (ground water supplemental irrigation will be substituted for surface water primary irrigation)

Ground water supplemental Permit or Certificate # \_\_\_\_\_;  
Surface water primary Certificate # \_\_\_\_\_.

RECEIVED

APR 03 2020

For a change from Supplemental Irrigation Use to Primary Irrigation Use

Identify the primary certificate to be cancelled. Certificate # \_\_\_\_\_

OWRD

**For a change in point(s) of appropriation (well(s)) or additional point(s) of appropriation:**

Well log(s) are attached for each authorized and proposed well(s) that are clearly labeled and associated with the corresponding well(s) in Table 1 above and on the accompanying application map.

**Tip:** You may search for well logs on the Department's web page at:

[http://apps.wrd.state.or.us/apps/gw/well\\_log/Default.aspx](http://apps.wrd.state.or.us/apps/gw/well_log/Default.aspx)

**AND/OR**

Describe the construction of the authorized and proposed well(s) in Table 3 for any wells that do not have a well log. For *proposed wells not yet constructed or built*, provide "a best estimate" for each requested information element in the table. The Department recommends you consult a licensed well driller, geologist, or certified water right examiner to assist with assembling the information necessary to complete Table 3.

**Table 3. Construction of Point(s) of Appropriation**

Any well(s) in this listing must be clearly tied to corresponding well(s) described in Table 1 and shown on the accompanying application map. Failure to provide the information will delay the processing of your transfer application until it is received. The information is necessary for the department to assess whether the proposed well(s) will access the same source aquifer as the authorized point(s) of appropriation (POA). The Department is prohibited by law from approving POA changes that do not access the same source aquifer.

Proposed or Authorized POA Name or Number	Is well already built? (Yes or No)	If an existing well: OWRD Well ID Tag No. L-___	Total well depth	Casing Diameter	Casing Intervals (feet)	Seal depth(s) (intervals)	Perforated or screened intervals (in feet)	Static water level of completed well (in feet)	Source aquifer (sand, gravel, basalt, etc.)	Well-specific rate (cfs or gpm). If less than full rate of water right

## Part 5 of 5 – Water Right Information

Please use a separate Part 5 for each water right being changed. See instructions on page 6, to copy and paste additional Part 5s, or to add additional rows to tables within the form.

CERTIFICATE # 80557

### Description of Water Delivery System

System capacity: 1.46 cubic feet per second (cfs) **OR**  
637 gallons per minute (gpm)

Describe the current water delivery system or the system that was in place at some time within the last five years. Include information on the pumps, canals, pipelines, and sprinklers used to divert, convey, and apply the water at the authorized place of use. **See Exhibit B(C-80557) attached**

**Table 1. Location of Authorized and Proposed Point(s) of Diversion (POD) or Appropriation (POA)**

(Note: If the POD/POA name is not specified on the certificate, assign it a name or number here.)

POD/POA Name or Number	Is this POD/POA Authorized on the Certificate or is it Proposed?	If POA, OWRD Well Log ID# (or Well ID Tag # L-___)	Twp	Rng	Sec	¼ ¼	Tax Lot, DLC or Gov't Lot	Measured Distances (from a recognized survey corner)
POD#3	<input checked="" type="checkbox"/> Authorized <input type="checkbox"/> Proposed		13 S	27 E	12	SW NW	100	30' North & 1060' East from W1/4 Cor. Sec. 12
POD#4	<input checked="" type="checkbox"/> Authorized <input type="checkbox"/> Proposed		13 S	27 E	12	NW SE	100	1386' North & 1518' West from SE Cor. Sec. 12
POD#5	<input checked="" type="checkbox"/> Authorized <input type="checkbox"/> Proposed		13 S	28 E	18	NW NW	3600 Gov't Lot 1	560' South & 1250' East from NW Cor. Sec. 18
NOTE:	<input type="checkbox"/> Authorized <input type="checkbox"/> Proposed	<b>POD#2 AND POD#3 ARE THE SAME POD BUT WITH DIFFERENT CORNER TIES</b>						

**Check all type(s) of change(s) proposed below (change "CODES" are provided in parentheses):**

- |  |   |
|--|---|
| <input checked="" type="checkbox"/> Place of Use (POU)                 | <input type="checkbox"/> Supplemental Use to Primary Use (S to P) |
| <input type="checkbox"/> Character of Use (USE)                        | <input type="checkbox"/> Point of Appropriation/Well (POA)        |
| <input type="checkbox"/> Point of Diversion (POD)                      | <input type="checkbox"/> Additional Point of Appropriation (APOA) |
| <input type="checkbox"/> Additional Point of Diversion (APOD)          | <input type="checkbox"/> Substitution (SUB)                       |
| <input type="checkbox"/> Surface Water POD to Ground Water POA (SW/GW) | <input type="checkbox"/> Government Action POD (GOV)              |

**Will all of the proposed changes affect the entire water right?**

Yes Complete only the Proposed ("to" or "on" lands) section of Table 2 on the next page. Use the "CODES" listed above to describe the proposed changes.

No Complete all of Table 2 to describe the portion of the water right to be changed.

**RECEIVED**

**APR 03 2020**

**OWRD**

# Exhibit B

(C-80557)

From Authorized POD #3 irrigation water is pumped into mainlines and used in wheel lines or solid set hand lines with impact sprinklers.

From Authorized POD's 4 and 5 irrigation water runs through ditches or pipelines to the authorized places of use.

*Upon issuance of a permit as applied for, we will abandon POD's 4 & 5 and utilize POD #3 exclusively.*

RECEIVED

APR 03 2020

OWRD

Please use and attach additional pages of Table 2 as needed.  
See page 6 for instructions.

Do you have questions about how to fill-out the tables?  
Contact the Department at 503-986-0900 and ask for Transfer Staff.

**Table 2. Description of Changes to Water Right Certificate # 80557**

List the change proposed for the acreage in each ¼ ¼. If more than one change is proposed, specify the acreage associated with each change.  
If there is more than one POD/POA involved in the proposed changes, specify the acreage associated with each POD/POA.

AUTHORIZED (the "from" or "off" lands) The listing that appears on the certificate BEFORE PROPOSED CHANGES List only that part or portion of the water right that will be changed.											Proposed Changes (see "CODES" from previous page)	PROPOSED (the "to" or "on" lands) The listing as it would appear AFTER PROPOSED CHANGES are made.													
Twp	Rng	Sec	¼	¼	Tax Lot	Gvt Lot or DLC	Acres	Type of USE listed on Certificate	POD(s) or POA(s) (name or number from Table 1)	Priority Date		Twp	Rng	Sec	¼	¼	Tax Lot	Gvt Lot or DLC	Acres	New Type of USE	POD(s)/ POA(s) to be used (from Table 1)	Priority Date			
<b>EXAMPLE</b>																									
2	S	9	E	15	NE	NW	100	15.0	Irrigation	POD #1 POD #2	1901	POU/POD	2	S	9	E	1	NW	NW	500	1	10.0	POD #5	1901	
														2	S	9	E	2	SW	NW	500		5.0	POD #6	1901
13	S	27	E	12	SW	NW	100	6.7	irrigation	POD#s 3, 4 & 5	1906		13	S	27	E	12	NW	NW	100		6.2	irrigation	POD#3	1906
13	S	27	E	12	NE	SW	100	7.9	irrigation	POD#s 3, 4 & 5	1906		13	S	27	E	12	SW	NW	100		9.0	irrigation	POD#3	1906
13	S	27	E	12	NW	SW	100	3.8	irrigation	POD#s 3, 4 & 5	1906		13	S	27	E	12	NW	SW	100		0.7	irrigation	POD#3	1906
13	S	27	E	12	NE	NW	100	5.7	Supp. Irr.	POD#s 3, 4 & 5	1906		13	S	27	E	12	NE	SW	100		2.5	irrigation	POD#3	1906
13	S	27	E	12	NW	NW	100	3.3	Supp. Irr.	POD#s 3, 4 & 5	1906		13	S	27	E	12	NW	NW	100		1.7	Supp. Irr.	POD#3	1906
13	S	27	E	12	SE	NW	100	14.3	Supp. Irr.	POD#s 3, 4 & 5	1906		13	S	27	E	12	SW	NW	100		9.3	Supp. Irr.	POD#3	1906
13	S	27	E	12	NE	SW	100	11.0	Supp. Irr.	POD#s 3, 4 & 5	1906		13	S	27	E	12	SE	NW	100		20.3	Supp. Irr.	POD#3	1906
13	S	27	E	12	NW	SE	100	4.0	Supp. Irr.	POD#s 3, 4 & 5	1906		13	S	27	E	12	NE	NW	100		7.0	Supp. Irr.	POD#3	1906
TOTAL ACRES:							56.7																TOTAL ACRES:	56.7	

Additional remarks:

RECEIVED

APR 03 2020

**For Place of Use or Character of Use Changes**

Are there other water right certificates, water use permits or ground water registrations associated with the "from" or the "to" lands?  Yes  No

44294, 94172

If YES, list the certificate, water use permit, or ground water registration numbers: 65094, 52554



Pursuant to ORS 540.510, any "layered" water use such as an irrigation right that is supplemental to a primary right proposed for transfer must be included in the transfer or be cancelled. Any change to a ground water registration must be filed separately in a ground water registration modification application.

**For Substitution** (ground water supplemental irrigation will be substituted for surface water primary irrigation)

Ground water supplemental Permit or Certificate # \_\_\_\_\_;

Surface water primary Certificate # \_\_\_\_\_.

RECEIVED

APR 03 2020

For a change from Supplemental Irrigation Use to Primary Irrigation Use

Identify the primary certificate to be cancelled. Certificate # \_\_\_\_\_

OWRD

**For a change in point(s) of appropriation (well(s)) or additional point(s) of appropriation:**

Well log(s) are attached for each authorized and proposed well(s) that are clearly labeled and associated with the corresponding well(s) in Table 1 above and on the accompanying application map.

**Tip:** You may search for well logs on the Department's web page at:

[http://apps.wrd.state.or.us/apps/gw/well\\_log/Default.aspx](http://apps.wrd.state.or.us/apps/gw/well_log/Default.aspx)

**AND/OR**

Describe the construction of the authorized and proposed well(s) in Table 3 for any wells that do not have a well log. For *proposed wells not yet constructed or built*, provide "a best estimate" for each requested information element in the table. The Department recommends you consult a licensed well driller, geologist, or certified water right examiner to assist with assembling the information necessary to complete Table 3.

**Table 3. Construction of Point(s) of Appropriation**

Any well(s) in this listing must be clearly tied to corresponding well(s) described in Table 1 and shown on the accompanying application map. Failure to provide the information will delay the processing of your transfer application until it is received. The information is necessary for the department to assess whether the proposed well(s) will access the same source aquifer as the authorized point(s) of appropriation (POA). The Department is prohibited by law from approving POA changes that do not access the same source aquifer.

Proposed or Authorized POA Name or Number	Is well already built? (Yes or No)	If an existing well: OWRD Well ID Tag No. L-_____	Total well depth	Casing Diameter	Casing Intervals (feet)	Seal depth(s) (intervals)	Perforated or screened intervals (in feet)	Static water level of completed well (in feet)	Source aquifer (sand, gravel, basalt, etc.)	Well-specific rate (cfs or gpm). If less than full rate of water right

## Part 5 of 5 – Water Right Information

Please use a separate Part 5 for each water right being changed. See instructions on page 6, to copy and paste additional Part 5s, or to add additional rows to tables within the form.

CERTIFICATE # 94172

RECEIVED

### Description of Water Delivery System

System capacity: 1.31 cubic feet per second (cfs) OR  
589 gallons per minute (gpm)

APR 03 2020

OWRD

Describe the current water delivery system or the system that was in place at some time within the last five years. Include information on the pumps, canals, pipelines, and sprinklers used to divert, convey, and apply the water at the authorized place of use. See Exhibit B (C-94172) attached

**Table 1. Location of Authorized and Proposed Point(s) of Diversion (POD) or Appropriation (POA)**

(Note: If the POD/POA name is not specified on the certificate, assign it a name or number here.)

POD/POA Name or Number	Is this POD/POA Authorized on the Certificate or is it Proposed?	If POA, OWRD Well Log ID# (or Well ID Tag # L-___)	Twp		Rng		Sec	¼ ¼		Tax Lot, DLC or Gov't Lot	Measured Distances (from a recognized survey corner)
POD#2	<input checked="" type="checkbox"/> Authorized <input type="checkbox"/> Proposed		13	S	27	E	12	SW	NW	100	2560' South & 1080' East from NW Cor. Sec. 12
	<input type="checkbox"/> Authorized <input type="checkbox"/> Proposed										
	<input type="checkbox"/> Authorized <input type="checkbox"/> Proposed										
	<input type="checkbox"/> Authorized <input type="checkbox"/> Proposed										

Check all type(s) of change(s) proposed below (change "CODES" are provided in parentheses):

- |  |   |
|--|---|
| <input checked="" type="checkbox"/> Place of Use (POU)                 | <input type="checkbox"/> Supplemental Use to Primary Use (S to P) |
| <input type="checkbox"/> Character of Use (USE)                        | <input type="checkbox"/> Point of Appropriation/Well (POA)        |
| <input type="checkbox"/> Point of Diversion (POD)                      | <input type="checkbox"/> Additional Point of Appropriation (APOA) |
| <input type="checkbox"/> Additional Point of Diversion (APOD)          | <input type="checkbox"/> Substitution (SUB)                       |
| <input type="checkbox"/> Surface Water POD to Ground Water POA (SW/GW) | <input type="checkbox"/> Government Action POD (GOV)              |

Will all of the proposed changes affect the entire water right?

- Yes Complete only the Proposed ("to" or "on" lands) section of Table 2 on the next page. Use the "CODES" listed above to describe the proposed changes.
- No Complete all of Table 2 to describe the portion of the water right to be changed.

**Exhibit B**  
(C-94172)

From Authorized POD #2 irrigation water is pumped into mainlines and used in wheel lines or solid set hand lines with impact sprinklers.

RECEIVED

APR 03 2020

OWRD



Please use and attach additional pages of Table 2 as needed.  
See page 6 for instructions.

Do you have questions about how to fill-out the tables?  
Contact the Department at 503-986-0900 and ask for Transfer Staff.

**Table 2. Description of Changes to Water Right Certificate # 94172**

List the change proposed for the acreage in each ¼ ¼. If more than one change is proposed, specify the acreage associated with each change.  
If there is more than one POD/POA involved in the proposed changes, specify the acreage associated with each POD/POA.

AUTHORIZED (the "from" or "off" lands) The listing that appears on the certificate BEFORE PROPOSED CHANGES List only that part or portion of the water right that will be changed.											Proposed Changes (see "CODES" from previous page)	PROPOSED (the "to" or "on" lands) The listing as it would appear AFTER PROPOSED CHANGES are made.													
Twp	Rng	Sec	¼	¼	Tax Lot	Gvt Lot or DLC	Acres	Type of USE listed on Certificate	POD(s) or POA(s) (name or number from Table 1)	Priority Date		Twp	Rng	Sec	¼	¼	Tax Lot	Gvt Lot or DLC	Acres	New Type of USE	POD(s)/ POA(s) to be used (from Table 1)	Priority Date			
<b>EXAMPLE</b>																									
2	S	9	E	15	NE	NW	100	15.0	Irrigation	POD #1 POD #2	1901	POU/POD	2	S	9	E	1	NW	NW	500	1	10.0	POD #5	1901	
														2	S	9	E	2	SW	NW	500		5.0	POD #6	1901
13	S	27	E	12	NE	NW	100	0.9	irrigation	POD#2	1872		13	S	27	E	12	SW	NE	100		9.8	irrigation	POD#2	1872
13	S	27	E	12	NW	NW	100	9.2	irrigation	POD#2	1872		13	S	27	E	12	NW	SE	100		6.9	irrigation	POD#2	1872
13	S	27	E	12	SW	NW	100	16.4	irrigation	POD#2	1872		13	S	27	E	12	NE	SW	100		18.3	irrigation	POD#2	1872
13	S	27	E	12	SE	NW	100	14.0	irrigation	POD#2	1872		13	S	27	E	12	SE	NW	100		17.5	irrigation	POD#2	1872
13	S	27	E	12	NE	SW	100	2.2	irrigation	POD#2	1872														
13	S	27	E	12	NW	SW	100	9.8	irrigation	POD#2	1872														
TOTAL ACRES:							52.5						TOTAL ACRES:							52.5					

Additional remarks:

RECEIVED

APR 03 2020

OWRD

**For Place of Use or Character of Use Changes**

Are there other water right certificates, water use permits or ground water registrations associated with the "from" or the "to" lands?  Yes  No

C-44294, C-52554

If YES, list the certificate, water use permit, or ground water registration numbers: C-80557, C-65094



Pursuant to ORS 540.510, any "layered" water use such as an irrigation right that is supplemental to a primary right proposed for transfer must be included in the transfer or be cancelled. Any change to a ground water registration must be filed separately in a ground water registration modification application.

**For Substitution** (ground water supplemental irrigation will be substituted for surface water primary irrigation)

RECEIVED

Ground water supplemental Permit or Certificate # \_\_\_\_\_;

Surface water primary Certificate # \_\_\_\_\_.

APR 03 2020

**For a change from Supplemental Irrigation Use to Primary Irrigation Use**

OWRD

Identify the primary certificate to be cancelled. Certificate # \_\_\_\_\_

**For a change in point(s) of appropriation (well(s)) or additional point(s) of appropriation:**

- Well log(s) are attached for each authorized and proposed well(s) that are clearly labeled and associated with the corresponding well(s) in Table 1 above and on the accompanying application map.

**Tip:** You may search for well logs on the Department's web page at:

[http://apps.wrd.state.or.us/apps/gw/well\\_log/Default.aspx](http://apps.wrd.state.or.us/apps/gw/well_log/Default.aspx)

**AND/OR**

- Describe the construction of the authorized and proposed well(s) in Table 3 for any wells that do not have a well log. For *proposed wells not yet constructed or built*, provide "a best estimate" for each requested information element in the table. The Department recommends you consult a licensed well driller, geologist, or certified water right examiner to assist with assembling the information necessary to complete Table 3.

**Table 3. Construction of Point(s) of Appropriation**

Any well(s) in this listing must be clearly tied to corresponding well(s) described in Table 1 and shown on the accompanying application map. Failure to provide the information will delay the processing of your transfer application until it is received. The information is necessary for the department to assess whether the proposed well(s) will access the same source aquifer as the authorized point(s) of appropriation (POA). The Department is prohibited by law from approving POA changes that do not access the same source aquifer.

Proposed or Authorized POA Name or Number	Is well already built? (Yes or No)	If an existing well: OWRD Well ID Tag No.	Total well depth	Casing Diameter	Casing Intervals (feet)	Seal depth(s) (intervals)	Perforated or screened intervals (in feet)	Static water level of completed well (in feet)	Source aquifer (sand, gravel, basalt, etc.)	Well-specific rate (cfs or gpm). If less than full rate of water right

## Part 5 of 5 – Water Right Information

Please use a separate Part 5 for each water right being changed. See instructions on page 6, to copy and paste additional Part 5s, or to add additional rows to tables within the form.

CERTIFICATE # 52554

RECEIVED

### Description of Water Delivery System

APR 08 2020

System capacity: 0.38 cubic feet per second (cfs) **OR**  
170 gallons per minute (gpm)

OWRD

Describe the current water delivery system or the system that was in place at some time within the last five years. Include information on the pumps, canals, pipelines, and sprinklers used to divert, convey, and apply the water at the authorized place of use. **See Exhibit B (C-52554) attached**

**Table 1. Location of Authorized and Proposed Point(s) of Diversion (POD) or Appropriation (POA)**

(Note: If the POD/POA name is not specified on the certificate, assign it a name or number here.)

POD/POA Name or Number	Is this POD/POA Authorized on the Certificate or is it Proposed?	If POA, OWRD Well Log ID# (or Well ID Tag # L-___)	Twp	Rng	Sec	¼ ¼	Tax Lot, DLC or Gov't Lot	Measured Distances (from a recognized survey corner)
POD#4	<input checked="" type="checkbox"/> Authorized <input type="checkbox"/> Proposed		13 S	27 E	12	NW SE	100	1386' North & 1518' West from SE Cor. Sec. 12
POD#5	<input checked="" type="checkbox"/> Authorized <input type="checkbox"/> Proposed		13 S	28 E	18	NW NW	3600 Gov't Lot 1	560' South & 1250 East from NW Cor. Sec. 18
POD#3	<input type="checkbox"/> Authorized <input checked="" type="checkbox"/> Proposed		13 S	27 E	12	SW NW	100	30' North & 1060' East from W1/4 Cor. Sec. 12
	<input type="checkbox"/> Authorized <input type="checkbox"/> Proposed	<b>POD#2 AND POD#3 ARE THE SAME POD, BUT WITH DEFFERENT CORNER TIES</b>						

**Check all type(s) of change(s) proposed below (change "CODES" are provided in parentheses):**

- |  |   |
|--|---|
| <input checked="" type="checkbox"/> Place of Use (POU)                   | <input type="checkbox"/> Supplemental Use to Primary Use (S to P) |
| <input type="checkbox"/> Character of Use (USE)                          | <input type="checkbox"/> Point of Appropriation/Well (POA)        |
| <input type="checkbox"/> Point of Diversion (POD)                        | <input type="checkbox"/> Additional Point of Appropriation (APOA) |
| <input checked="" type="checkbox"/> Additional Point of Diversion (APOD) | <input type="checkbox"/> Substitution (SUB)                       |
| <input type="checkbox"/> Surface Water POD to Ground Water POA (SW/GW)   | <input type="checkbox"/> Government Action POD (GOV)              |

**Will all of the proposed changes affect the entire water right?**

- Yes Complete only the Proposed ("to" or "on" lands) section of Table 2 on the next page. Use the "CODES" listed above to describe the proposed changes.
- No Complete all of Table 2 to describe the portion of the water right to be changed.

**Exhibit B**  
(C-52554)

From Authorized POD's 4 and 5 irrigation water runs through ditches or pipelines to the authorized places of use.

*Upon issuance of a permit as applied for, we will abandon POD's 4 & 5 and utilize POD #3 exclusively.*

RECEIVED

APR 03 2020

OWRD

Please use and attach additional pages of Table 2 as needed.  
See page 6 for instructions.

Do you have questions about how to fill-out the tables?  
Contact the Department at 503-986-0900 and ask for Transfer Staff.

**Table 2. Description of Changes to Water Right Certificate # 52554**

List the change proposed for the acreage in each ¼ ¼. If more than one change is proposed, specify the acreage associated with each change.  
If there is more than one POD/POA involved in the proposed changes, specify the acreage associated with each POD/POA.

AUTHORIZED (the "from" or "off" lands) The listing that appears on the certificate BEFORE PROPOSED CHANGES List only that part or portion of the water right that will be changed.											Proposed Changes (see "CODES" from previous page)	PROPOSED (the "to" or "on" lands) The listing as it would appear AFTER PROPOSED CHANGES are made.														
Twp	Rng	Sec	¼	¼	Tax Lot	Gvt Lot or DLC	Acres	Type of USE listed on Certificate	POD(s) or POA(s) (name or number from Table 1)	Priority Date		Twp	Rng	Sec	¼	¼	Tax Lot	Gvt Lot or DLC	Acres	New Type of USE	POD(s)/ POA(s) to be used (from Table 1)	Priority Date				
<b>EXAMPLE</b>																										
2	S	9	E	15	NE	NW	100		15.0	Irrigation	POD #1 POD #2	1901	POU/POD	2	S	9	E	1	NW	NW	500	1	10:0		POD #5	1901
														2	S	9	E	2	SW	NW	500		5:0		POD #6	1901
13	S	28	E	18	NW	NW	3600	1	15.0	irrigation	POD#4 POD#5	1906		13	S	27	E	12	SW	NW	100		5.0	irrigation	POD#3	1906
														13	S	27	E	12	NW	SW	100		10.0	irrigation	POD#3	1906
											<b>RECEIVED</b>															
											<b>APR 03 2020</b>															
											<b>OWRD</b>															
TOTAL ACRES:									15.0												TOTAL ACRES:	15.0				

Additional remarks:

**For Place of Use or Character of Use Changes**

Are there other water right certificates, water use permits or ground water registrations associated with the "from" or the "to" lands?  Yes  No

C-44294, C-94172,

If YES, list the certificate, water use permit, or ground water registration numbers: C-80557, C-65094



Pursuant to ORS 540.510, any "layered" water use such as an irrigation right that is supplemental to a primary right proposed for transfer must be included in the transfer or be cancelled. Any change to a ground water registration must be filed separately in a ground water registration modification application.

**For Substitution** (ground water supplemental irrigation will be substituted for surface water primary irrigation)

Ground water supplemental Permit or Certificate # \_\_\_\_\_;

Surface water primary Certificate # \_\_\_\_\_.

For a change from Supplemental Irrigation Use to Primary Irrigation Use

Identify the primary certificate to be cancelled. Certificate # \_\_\_\_\_

**For a change in point(s) of appropriation (well(s)) or additional point(s) of appropriation:**

Well log(s) are attached for each authorized and proposed well(s) that are clearly labeled and associated with the corresponding well(s) in Table 1 above and on the accompanying application map.

**Tip:** You may search for well logs on the Department's web page at:

[http://apps.wrd.state.or.us/apps/gw/well\\_log/Default.aspx](http://apps.wrd.state.or.us/apps/gw/well_log/Default.aspx)

**AND/OR**

Describe the construction of the authorized and proposed well(s) in Table 3 for any wells that do not have a well log. For *proposed wells not yet constructed or built*, provide "a best estimate" for each requested information element in the table. The Department recommends you consult a licensed well driller, geologist, or certified water right examiner to assist with assembling the information necessary to complete Table 3.

**Table 3. Construction of Point(s) of Appropriation**

Any well(s) in this listing must be clearly tied to corresponding well(s) described in Table 1 and shown on the accompanying application map. Failure to provide the information will delay the processing of your transfer application until it is received. The information is necessary for the department to assess whether the proposed well(s) will access the same source aquifer as the authorized point(s) of appropriation (POA). The Department is prohibited by law from approving POA changes that do not access the same source aquifer.

Proposed or Authorized POA Name or Number	Is well already built? (Yes or No)	If an existing well: OWRD Well ID Tag No. L_____	Total well depth	Casing Diameter	Casing Intervals (feet)	Seal depth(s) (intervals)	Perforated or screened intervals (in feet)	Static water level of completed well (in feet)	Source aquifer (sand, gravel, basalt, etc.)	Well-specific rate (cfs or gpm). If less than full rate of water right

## Part 5 of 5 – Water Right Information

Please use a separate Part 5 for each water right being changed. See instructions on page 6, to copy and paste additional Part 5s, or to add additional rows to tables within the form.

CERTIFICATE # 65094

### Description of Water Delivery System

System capacity: 0.38 cubic feet per second (cfs) **OR**  
170 gallons per minute (gpm)

RECEIVED

APR 03 2020

OWRD

Describe the current water delivery system or the system that was in place at some time within the last five years. Include information on the pumps, canals, pipelines, and sprinklers used to divert, convey, and apply the water at the authorized place of use. **See Exhibit B (C-65094) attached**

**Table 1. Location of Authorized and Proposed Point(s) of Diversion (POD) or Appropriation (POA)**

(Note: If the POD/POA name is not specified on the certificate, assign it a name or number here.)

POD/POA Name or Number	Is this POD/POA Authorized on the Certificate or is it Proposed?	If POA, OWRD Well Log ID# (or Well ID Tag # L-___)	Twp		Rng		Sec		¼ ¼	Tax Lot, DLC or Gov't Lot	Measured Distances (from a recognized survey corner)
POD#1	<input checked="" type="checkbox"/> Authorized <input type="checkbox"/> Proposed		13	S	27	E	12	NE	NE	100	860' South & 1000' West from NE Cor. Sec. 12
	<input type="checkbox"/> Authorized <input type="checkbox"/> Proposed										
	<input type="checkbox"/> Authorized <input type="checkbox"/> Proposed										
	<input type="checkbox"/> Authorized <input type="checkbox"/> Proposed										

Check all type(s) of change(s) proposed below (change "CODES" are provided in parentheses):

- |  |   |
|--|---|
| <input checked="" type="checkbox"/> Place of Use (POU)                 | <input type="checkbox"/> Supplemental Use to Primary Use (S to P) |
| <input type="checkbox"/> Character of Use (USE)                        | <input type="checkbox"/> Point of Appropriation/Well (POA)        |
| <input type="checkbox"/> Point of Diversion (POD)                      | <input type="checkbox"/> Additional Point of Appropriation (APOA) |
| <input type="checkbox"/> Additional Point of Diversion (APOD)          | <input type="checkbox"/> Substitution (SUB)                       |
| <input type="checkbox"/> Surface Water POD to Ground Water POA (SW/GW) | <input type="checkbox"/> Government Action POD (GOV)              |

Will all of the proposed changes affect the entire water right?

- Yes Complete only the Proposed ("to" or "on" lands) section of Table 2 on the next page. Use the "CODES" listed above to describe the proposed changes.
- No Complete all of Table 2 to describe the portion of the water right to be changed.

RECEIVED

APR 03 2020

OWRD

## **Exhibit B**

(C-65094)

From the Authorized POD (POD#1), water runs in a pipe for approximately 5000 to a point on the north side of Highway 26. From this point the water enters the system common to POD#2 and POD #3 and can be used in the center-pivots, wheel lines or solid-set hand lines with impact sprinklers.

The current system can utilize water from Mark's Creek or the John Day River separately or together. The system is designed to use source water in conformance with appurtenant water rights.





**For Place of Use or Character of Use Changes**

Are there other water right certificates, water use permits or ground water registrations associated with the "from" or the "to" lands?  Yes  No C-44294, C-94172,

If YES, list the certificate, water use permit, or ground water registration numbers: C-80557, C-52554



Pursuant to ORS 540.510, any "layered" water use such as an irrigation right that is supplemental to a primary right proposed for transfer must be included in the transfer or be cancelled. Any change to a ground water registration must be filed separately in a ground water registration modification application.

**For Substitution** (ground water supplemental irrigation will be substituted for surface water primary irrigation)

Ground water supplemental Permit or Certificate # \_\_\_\_\_;  
Surface water primary Certificate # \_\_\_\_\_.

**RECEIVED**  
**APR 03 2020**  
**OWRD**

**For a change from Supplemental Irrigation Use to Primary Irrigation Use**

Identify the primary certificate to be cancelled. Certificate # \_\_\_\_\_

**For a change in point(s) of appropriation (well(s)) or additional point(s) of appropriation:**

- Well log(s) are attached for each authorized and proposed well(s) that are clearly labeled and associated with the corresponding well(s) in Table 1 above and on the accompanying application map.

**Tip:** You may search for well logs on the Department's web page at:

[http://apps.wrd.state.or.us/apps/gw/well\\_log/Default.aspx](http://apps.wrd.state.or.us/apps/gw/well_log/Default.aspx)

**AND/OR**

- Describe the construction of the authorized and proposed well(s) in Table 3 for any wells that do not have a well log. For *proposed wells not yet constructed or built*, provide "a best estimate" for each requested information element in the table. The Department recommends you consult a licensed well driller, geologist, or certified water right examiner to assist with assembling the information necessary to complete Table 3.

**Table 3. Construction of Point(s) of Appropriation**

Any well(s) in this listing must be clearly tied to corresponding well(s) described in Table 1 and shown on the accompanying application map. Failure to provide the information will delay the processing of your transfer application until it is received. The information is necessary for the department to assess whether the proposed well(s) will access the same source aquifer as the authorized point(s) of appropriation (POA). The Department is prohibited by law from approving POA changes that do not access the same source aquifer.

Proposed or Authorized POA Name or Number	Is well already built? (Yes or No)	If an existing well: OWRD Well ID Tag No. L-_____	Total well depth	Casing Diameter	Casing Intervals (feet)	Seal depth(s) (intervals)	Perforated or screened intervals (in feet)	Static water level of completed well (in feet)	Source aquifer (sand, gravel, basalt, etc.)	Well-specific rate (cfs or gpm). If less than full rate of water right



# Oregon

Kate Brown, Governor

Department of Fish and Wildlife

John Day Field Office

PO Box 9

John Day, OR 97845

Voice: 541-575-1167

Fax: 541-575-0948

<http://www.dfw.state.or.us>

03/25/2020

Oregon Water Resources Department  
ATTN: Transfer Section  
725 Summer Street NE, Suite A  
Salem, OR 97301-1266



RECEIVED

APR 03 2020

OWRD

Subject: Longbox Ranch POD Transfer

To Whom It Many Concern,

The Oregon Department of Fish and Wildlife is submitting this letter of support for Mr. Young's water right point of diversion (POD) transfer application that will abandon two PODs on the John Day River, and transfer operation to one POD downstream. The PODs in question are located in T.13S., R.27E., Section 12, Tax lot 100, and T.13S., R.28E., Section 18, Tax Lot 3600.

The POD transfer will provide benefits for both the water user and fish species present in the John Day River above Dayville, OR. Abandoning two POD's upstream, using only one POD at a downstream location, and moving to a pump and sprinkler system will help conserve water in-stream. As a condition of the POD transfer and abandonment, the new pump installation at the downstream POD will be required to have an ODFW approved fish screen.

ODFW believes that this application will provide a net benefit to federally listed steelhead and other native resident fish species that move through the John Day River during migration periods. Improving stream flow quantity by using more efficient water delivery methods is a priority for ODFW. We recommend that the Water Resources Department consider reducing application fees for Mr. Young that are associated with the John Day River POD transfers. We will review the application as it proceeds through the inter-agency review process.

Sincerely,

Stephan Charette  
John Day District Fish Biologist  
Oregon Department of Fish and Wildlife

# Application for Water Right Transfer

## Evidence of Use Affidavit



Oregon Water Resources Department  
 725 Summer Street NE, Suite A  
 Salem, Oregon 97301-1266  
 (503) 986-0900  
 www.wrd.state.or.us

Please print legibly or type. Be as specific as possible. Attach additional pages if you need more spacing. Supporting documentation must be attached.

State of Oregon )  
 )  
 County of Grant ) ss

I, King Williams, in my capacity as Agent,  
 mailing address P26507 Nelson Road, Canyon City, Oregon 97820  
 telephone number (541) 620-0625, being first duly sworn depose and say:

RECEIVED

1. My knowledge of the exercise or status of the water right is based on (check one): APR 03 2020

- Personal observation       Professional expertise

OWRD

2. I attest that:

Water was used during the previous five years on the **entire** place of use for Certificate # 44294; ~~OR~~ 52554, 65094, 80557 & 94172

My knowledge is specific to the use of water at the following locations within the last five years:

Certificate #	Township	Range	Mer	Sec	¼ ¼	Gov't Lot or DLC	Acres (if applicable)

OR


- Confirming Certificate # \_\_\_\_\_ has been issued within the past five years; **OR**
- Part or all of the water right was leased instream at some time within the last five years. The instream lease number is: \_\_\_\_\_ (Note: If the entire right proposed for transfer was not leased, additional evidence of use is needed for the portion not leased instream.); **OR**
- The water right is not subject to forfeiture and documentation that a presumption of forfeiture for non-use would be rebutted under ORS 540.610(2) is attached.
- Water has been used at the actual current point of diversion or appropriation for more than 10 years for Certificate # \_\_\_\_\_ (For Historic POD/POA Transfers)

(continues on reverse side)

3. The water right was used for: (e.g., crops, pasture, etc.): Crops and Pasture

4. I understand that if I do not attach one or more of the documents shown in the table below to support the above statements, my application will be considered incomplete.

RECEIVED

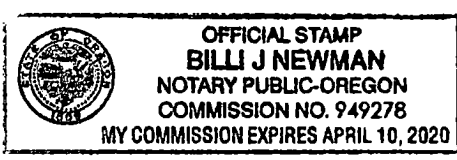
  
Signature of Affiant

3-19-2020  
Date

APR 03 2020

OWRD

Signed and sworn to (or affirmed) before me this 19 day of March, 2020.



Bill Newman  
Notary Public for Oregon

My Commission Expires: 4/10/2020

Supporting Documents	Examples
<input type="checkbox"/> Copy of a water right certificate that has been issued within the last five years. (not a remaining right certificate)	Copy of <b>confirming</b> water right certificate that shows issue date
<input checked="" type="checkbox"/> Copies of receipts from sales of irrigated crops or for expenditures related to use of water	<ul style="list-style-type: none"> <li>● Power usage records for pumps associated with irrigation use</li> <li>● Fertilizer or seed bills related to irrigated crops</li> <li>● Farmers Co-op sales receipt</li> </ul>
<input type="checkbox"/> Records such as FSA crop reports, irrigation district records, NRCS farm management plan, or records of other water suppliers	<ul style="list-style-type: none"> <li>● District assessment records for water delivered</li> <li>● Crop reports submitted under a federal loan agreement</li> <li>● Beneficial use reports from district</li> <li>● IRS Farm Usage Deduction Report</li> <li>● Agricultural Stabilization Plan</li> <li>● CREP Report</li> </ul>
<input checked="" type="checkbox"/> Aerial photos containing sufficient detail to establish location and date of photograph	Multiple photos can be submitted to resolve different areas of a water right. If the photograph does not print with a "date stamp" or without the source being identified, the date of the photograph and source should be added.  Sources for aerial photos: OSU – <a href="http://www.oregonexplorer.info/imagery">www.oregonexplorer.info/imagery</a> OWRD – <a href="http://www.wrd.state.or.us">www.wrd.state.or.us</a> Google Earth – <a href="http://earth.google.com">earth.google.com</a> TerraServer – <a href="http://www.terra-server.com">www.terra-server.com</a>
<input type="checkbox"/> Approved Lease establishing beneficial use within the last 5 years	Copy of instream lease or lease number

# Application for Water Right Transfer

## Evidence of Use Affidavit



Oregon Water Resources Department  
 725 Summer Street NE, Suite A  
 Salem, Oregon 97301-1266  
 (503) 986-0900  
 www.wrd.state.or.us

Please print legibly or type. Be as specific as possible. Attach additional pages if you need more spacing. Supporting documentation must be attached.

State of Oregon )  
 )  
 County of Grant ) ss

RECEIVED  
 APR 03 2020

I, Russell Young, in my capacity as Landowner OWRD

mailing address P.O. Box 171 Canyon City, Oregon 97820

telephone number (541) 575-1813, being first duly sworn depose and say:

1. My knowledge of the exercise or status of the water right is based on (check one):

- Personal observation       Professional expertise

2. I attest that:

Water was used during the previous five years on the **entire** place of use for Certificate # 44294; ~~OR~~ 52554, 65094, 80557 & 94172

My knowledge is specific to the use of water at the following locations within the last five years:

Certificate #	Township	Range	Mer	Sec	¼ ¼	Gov't Lot or DLC	Acres (if applicable)

OR

- Confirming Certificate # \_\_\_\_\_ has been issued within the past five years; **OR**
- Part or all of the water right was leased instream at some time within the last five years. The instream lease number is: \_\_\_\_\_ (Note: If the entire right proposed for transfer was not leased, additional evidence of use is needed for the portion not leased instream.); **OR**
- The water right is not subject to forfeiture and documentation that a presumption of forfeiture for non-use would be rebutted under ORS 540.610(2) is attached.
- Water has been used at the actual current point of diversion or appropriation for more than 10 years for Certificate # \_\_\_\_\_ (For Historic POD/POA Transfers)

(continues on reverse side)

3. The water right was used for: (e.g., crops, pasture, etc.): Crops and Pasture

4. I understand that if I do not attach one or more of the documents shown in the table below to support the above statements, my application will be considered incomplete.

RECEIVED

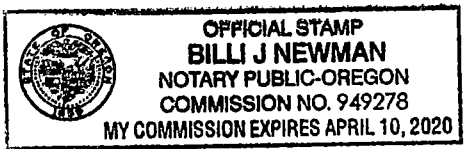
[Signature]  
Signature of Affiant

3-19-2020  
Date

APR 03 2020

OWRD

Signed and sworn to (or affirmed) before me this 19 day of March, 2020.



Bill Newman  
Notary Public for Oregon

My Commission Expires: 4/10/2020

Supporting Documents	Examples
<input type="checkbox"/> Copy of a water right certificate that has been issued within the last five years. (not a remaining right certificate)	Copy of <b>confirming</b> water right certificate that shows issue date
<input checked="" type="checkbox"/> Copies of receipts from sales of irrigated crops or for expenditures related to use of water	<ul style="list-style-type: none"> <li>● Power usage records for pumps associated with irrigation use</li> <li>● Fertilizer or seed bills related to irrigated crops</li> <li>● Farmers Co-op sales receipt</li> </ul>
<input type="checkbox"/> Records such as FSA crop reports, irrigation district records, NRCS farm management plan, or records of other water suppliers	<ul style="list-style-type: none"> <li>● District assessment records for water delivered</li> <li>● Crop reports submitted under a federal loan agreement</li> <li>● Beneficial use reports from district</li> <li>● IRS Farm Usage Deduction Report</li> <li>● Agricultural Stabilization Plan</li> <li>● CREP Report</li> </ul>
<input checked="" type="checkbox"/> Aerial photos containing sufficient detail to establish location and date of photograph	Multiple photos can be submitted to resolve different areas of a water right. If the photograph does not print with a "date stamp" or without the source being identified, the date of the photograph and source should be added.  Sources for aerial photos: OSU – <a href="http://www.oregonexplorer.info/imagery">www.oregonexplorer.info/imagery</a> OWRD – <a href="http://www.wrd.state.or.us">www.wrd.state.or.us</a> Google Earth – <a href="http://earth.google.com">earth.google.com</a> TerraServer – <a href="http://www.terra-server.com">www.terra-server.com</a>
<input type="checkbox"/> Approved Lease establishing beneficial use within the last 5 years	Copy of instream lease or lease number



# Oregon Trail Electric Cooperative

"We're putting our energy to work for you"

www.otec.coop

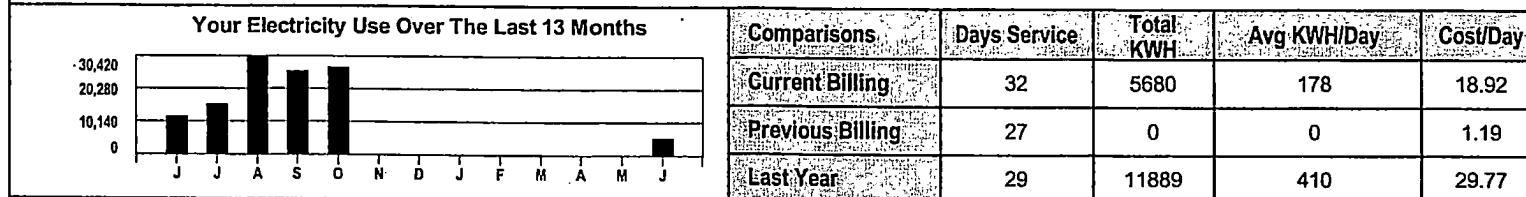
186

RECEIVED

APR 03 2020

OWRD

Service Date	Member Sep	Member Name		Service Address			Statement Date	
05/02/19 to 06/03/19	88208-013	IRON TRIANGLE RANCHES		LONG BOX RANCH RD DV 29111 P			06/06/19	
Meter Number	Rate	Meter Readings		Billing Days	Read Type	Multiplier	KWH Usage	Amount
57616132	32	Previous 89545	Present 95225	32	Utility Read	1	5680	
Previous Balance							\$64.48	
Payment Received 05/21/19 - Thank You!							-64.48	
Monthly Delivery Charge							47.00	
IRRIGATION DEMAND Rate		5680 kWh X 0.047880					271.96	
Billed Demand		64.700 kW X 4.6500					300.86	
Actual Demand		64.700 kW						
Power - Cost Adjustment		5680 kWh X -0.002550					-14.48	
<b>Total Current Charges</b>							<b>605.34</b>	
<b>PAYMENT DUE DATE</b>		06/26/19			<b>TOTAL AMOUNT DUE</b>		<b>\$605.34</b>	



Want to save money on your electric bill? Energy solution programs and rebates are available. Contact your local OTEC office and ask for an Energy Services Team member!

Notice: A 1.5% per month late charge will be added to the previous balance.  
The "Previous Balance" is subject to disconnection prior to the "Due Date" shown above.

PLEASE DETACH AND RETURN BOTTOM PORTION IF PAYING BY MAIL. MAKE CHECKS PAYABLE TO "OTEC".





# Oregon Trail Electric Cooperative

"We're putting our energy to work for you"

www.otec.coop

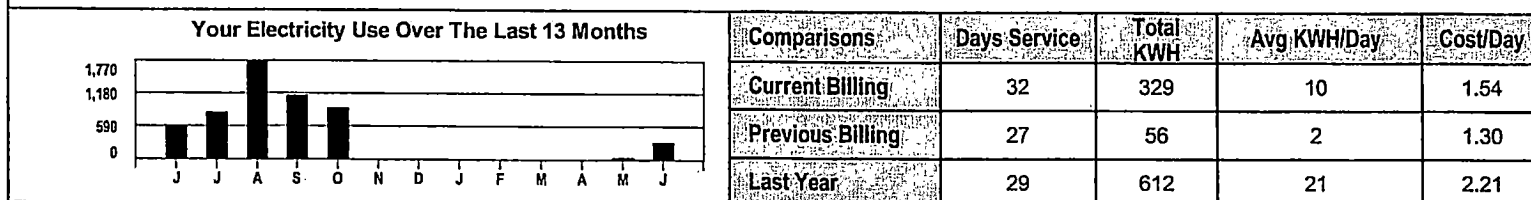
191

RECEIVED

APR 03 2020

OWRD

Service Date	Member Sep	Member Name		Service Address			Statement Date
05/02/19 to 06/03/19	88208-018	IRON TRIANGLE RANCHES		LONG BOX RANCH RD DV 29111 P			06/06/19
Meter Number	Rate	Meter Readings		Billing Days	Read Type	Multiplier	KWH Usage
53281461	30	Previous	Present	32	Utility Read	1	329
Previous Balance							\$67.53
Payment Received 05/21/19 - Thank You!							-67.53
Monthly Delivery Charge							32.00
IRRIGATION Rate 329 kWh X 0.056900							18.72
Power - Cost Adjustment 329 kWh X -0.002550							-0.84
BPA Irrigation Discount							-0.66
<b>Total Current Charges</b>							<b>49.22</b>
<b>PAYMENT DUE DATE</b>		06/26/19			<b>TOTAL AMOUNT DUE</b>		<b>\$49.22</b>



Want to save money on your electric bill? Energy solution programs and rebates are available. Contact your local OTEC office and ask for an Energy Services Team member!

Notice: A 1.5% per month late charge will be added to the previous balance.

The "Previous Balance" is subject to disconnection prior to the "Due Date" shown above.

PLEASE DETACH AND RETURN BOTTOM PORTION IF PAYING BY MAIL. MAKE CHECKS PAYABLE TO "OTEC".



# Oregon Trail Electric Cooperative

"We're putting our energy to work for you"

www.otec.coop

RECEIVED

185

APR 03 2020

OWRD

Service Date	Member Sep	Member Name			Service Address			Statement Date
06/03/19 to 07/05/19	88208-013	IRON TRIANGLE RANCHES			LONG BOX RANCH RD DV 29111 P			07/09/19
Meter Number	Rate	Meter Readings		Billing Days	Read Type	Multiplier	KWH Usage	Amount
57616132	32	Previous 95225	Present 16718	32	Utility Read	1	21493	
Previous Balance								\$605.34
Payment Received 06/28/19 - Thank You!								-605.34
Monthly Delivery Charge								47.00
IRRIGATION DEMAND Rate 21493 kWh X 0.047880								1,029.08
Billed Demand 65.120 kW X 4.6500								302.81
Actual Demand 65.120 kW								
Power - Cost Adjustment 21493 kWh X -0.002550								-54.81
BPA Irrigation Discount								-66.85
<b>Total Current Charges</b>								<b>1,257.23</b>
<b>PAYMENT DUE DATE</b>		<b>07/29/19</b>			<b>TOTAL AMOUNT DUE</b>			<b>\$1,257.23</b>

Your Electricity Use Over The Last 13 Months		Comparisons	Days Service	Total KWH	Avg KWH/Day	Cost/Day
		Current Billing	32	21493	672	39.29
		Previous Billing	32	5680	178	18.92
		Last Year	31	15674	506	30.71

- July is National Fireworks Safety Month -  
Please put safety first during your summer festivities!  
Enjoy your summer and help keep our communities safe!

Notice: A 1.5% per month late charge will be added to the previous balance.  
The "Previous Balance" is subject to disconnection prior to the "Due Date" shown above.  
PLEASE DETACH AND RETURN BOTTOM PORTION IF PAYING BY MAIL. MAKE CHECKS PAYABLE TO "OTEC".



# Oregon Trail Electric Cooperative

"We're putting our energy to work for you"

www.otec.coop

RECEIVED

190

APR 03 2020

OWRD

ce Date	Member Sep	Member Name		Service Address			Statement Date		
3/19 to 05/19	88208-018	IRON TRIANGLE RANCHES		LONG BOX RANCH RD DV 29111 P			07/09/19		
Number	Rate	Meter Readings		Billing Days	Read Type	Multiplier	KWH Usage	Amount	
		Previous	Present						
81461	30	9008	9745	32	Utility Read	1	737		
Previous Balance							\$49.22		
Payment Received 06/28/19 - Thank You!							-49.22		
Monthly Delivery Charge							32.00		
IRRIGATION Rate							737 kWh X 0.056900	41.94	
Power - Cost Adjustment							737 kWh X -0.002550	-1.88	
BPA Irrigation Discount								-3.87	
<b>Total Current Charges</b>							<b>68.19</b>		
<b>PAYMENT DUE DATE</b>							<b>07/29/19</b>	<b>TOTAL AMOUNT DUE</b>	<b>\$68.19</b>

Your Electricity Use Over The Last 13 Months		Comparisons	Days Service	Total KWH	Avg KWH/Day	Cost/Day
	Current Billing		32	737	23	2.13
	Previous Billing		32	329	10	1.54
	Last Year		31	842	27	2.32

- July is National Fireworks Safety Month -  
 Please put safety first during your summer festivities!  
 Enjoy your summer and help keep our communities safe!

Notice: A 1.5% per month late charge will be added to the previous balance.

The "Previous Balance" is subject to disconnection prior to the "Due Date" shown above.

PLEASE DETACH AND RETURN BOTTOM PORTION IF PAYING BY MAIL. MAKE CHECKS PAYABLE TO "OTEC".



# Oregon Trail Electric Cooperative

"We're putting our energy to work for you"

[www.otec.coop](http://www.otec.coop)

RECEIVED

APR 03 2020

OWRD

Service Date	Member Sep	Member Name			Service Address			Statement Date																	
07/05/19 to 08/05/19	88208-013	IRON TRIANGLE RANCHES			LONG BOX RANCH RD DV 29111 P			08/08/19																	
Meter Number	Rate	Meter Readings		Billing Days	Read Type	Multiplier	KWH Usage	Amount																	
57616132	32	Previous 16718	Present 42996	31	Utility Read	1	26278																		
Previous Balance								\$1,257.23																	
Monthly Delivery Charge								47.00																	
IRRIGATION DEMAND Rate								1,258.19																	
Billed Demand								312.95																	
Actual Demand																									
Power - Cost Adjustment								-67.01																	
Late Charge On Past Due								18.85																	
BPA Irrigation Discount								-205.04																	
Total Current Charges								1,364.94																	
THE CAPITAL CREDIT ALLOCATION FOR MEMBER NUMBER 88208 ASSIGNED FOR YEAR 2018 = 1,956.73 For more information visit <a href="http://www.otec.coop/capital-credits">www.otec.coop/capital-credits</a>																									
<b>PAYMENT DUE DATE</b>		08/28/19			<b>TOTAL AMOUNT DUE</b>			\$2,622.17																	
<b>Your Electricity Use Over The Last 13 Months</b> 				<table border="1"> <thead> <tr> <th>Comparisons</th> <th>Days Service</th> <th>Total KWH</th> <th>Avg KWH/Day</th> <th>Cost/Day</th> </tr> </thead> <tbody> <tr> <td>Current Billing</td> <td>31</td> <td>26278</td> <td>848</td> <td>43.42</td> </tr> <tr> <td>Previous Billing</td> <td>32</td> <td>21493</td> <td>672</td> <td>39.29</td> </tr> <tr> <td>Last Year</td> <td>31</td> <td>30420</td> <td>981</td> <td>51.22</td> </tr> </tbody> </table>		Comparisons	Days Service	Total KWH	Avg KWH/Day	Cost/Day	Current Billing	31	26278	848	43.42	Previous Billing	32	21493	672	39.29	Last Year	31	30420	981	51.22
Comparisons	Days Service	Total KWH	Avg KWH/Day	Cost/Day																					
Current Billing	31	26278	848	43.42																					
Previous Billing	32	21493	672	39.29																					
Last Year	31	30420	981	51.22																					
Energy efficiency rebates for residential, agricultural, & commercial members available with OTEC. For more info: <a href="https://otec.coop/programs-rebates">https://otec.coop/programs-rebates</a>																									

Notice: A 1.5% per month late charge will be added to the previous balance.  
 The "Previous Balance" is subject to disconnection prior to the "Due Date" shown above.

PLEASE DETACH AND RETURN BOTTOM PORTION IF PAYING BY MAIL. MAKE CHECKS PAYABLE TO "OTEC".



# Oregon Trail Electric Cooperative

"We're putting our energy to work for you"

www.otec.coop

RECEIVED

APR 03 2020

OWRD

Service Date		Member Sep		Member Name			Service Address			Statement Date	
07/05/19 to 08/05/19		88208-018		IRON TRIANGLE RANCHES			LONG BOX RANCH RD DV 29111 P			08/08/19	
Meter Number		Rate	Meter Readings		Billing Days	Read Type	Multiplier	KWH Usage	Amount		
53281461		30	Previous	Present	31	Utility Read	1	996			
				9745	10741						
Previous Balance									\$68.19		
Monthly Delivery Charge									32.00		
IRRIGATION Rate									56.67		
Power - Cost Adjustment									-2.54		
Late Charge On Past Due									1.02		
BPA Irrigation Discount									-7.03		
Total Current Charges									80.12		
<p>THE CAPITAL CREDIT ALLOCATION FOR MEMBER NUMBER 88208 ASSIGNED FOR YEAR 2018 = 1,956.73          For more information visit <a href="http://www.otec.coop/capital-credits">www.otec.coop/capital-credits</a></p>											
PAYMENT DUE DATE				08/28/19				TOTAL AMOUNT DUE			\$148.31
<p>Your Electricity Use Over The Last 13 Months</p>						Comparisons	Days Service	Total KWH	Avg KWH/Day	Cost/Day	
						Current Billing	31	996	32	2.55	
						Previous Billing	32	737	23	2.13	
						Last Year	31	1770	57	3.89	
<p>Energy efficiency rebates for residential, agricultural,          &amp; commercial members available with OTEC. For more info:  <a href="https://otec.coop/programs-rebates">https://otec.coop/programs-rebates</a></p>											

Notice: A 1.5% per month late charge will be added to the previous balance.  
 The "Previous Balance" is subject to disconnection prior to the "Due Date" shown above.

PLEASE DETACH AND RETURN BOTTOM PORTION IF PAYING BY MAIL. MAKE CHECKS PAYABLE TO "OTEC".