

**Application for Water Right
Temporary or Drought Temporary Transfer
Part 1 of 5 – Minimum Requirements Checklist**



Oregon Water Resources Department
725 Summer Street NE, Suite A
Salem, Oregon 97301-1266
(503) 986-0900
www.oregon.gov/OWRD

This temporary transfer application will be returned if Parts 1 through 5 and all required attachments are not completed and included.
For questions, please call (503) 986-0900, and ask for Transfer Section.

RECEIVED
APR 13 2020
OWRD

FOR ALL TEMPORARY TRANSFER APPLICATIONS

Check all items included with this application. (N/A = Not Applicable)

- Part 1 – Completed Minimum Requirements Checklist.
- Part 2 – Completed Temporary Transfer Application Map Checklist.
- Part 3 – Application Fee, payable by check to the Oregon Water Resources Department, and completed Fee Worksheet, page 3. Try the online fee calculator at: http://apps.wrd.state.or.us/apps/misc/wrd_fee_calculator. If you have questions, call Customer Service at (503) 986-0801.
- Part 4 – Completed Applicant Information and Signature.
- Part 5 – Information about Transferred Water Rights: **How many water rights are to be transferred? 2 List them here: 15531 & 84814**
Please include a separate Part 5 for each water right. (See instructions on page 6)
- N/A For standard Temporary Transfer (one to five years) **Begin Year: 2020 End Year: 2025.**
- N/A Temporary Drought Transfer (Only in counties where the Governor has declared drought)

Attachments:

- Completed Temporary Transfer Application Map.
- Completed Evidence of Use Affidavit and supporting documentation.
- Current recorded deed for the land **from** which the authorized place of use is temporarily being moved.
- N/A Affidavit(s) of Consent from Landowner(s) (if the applicant does not own the land upon which the water right is located.)
- N/A Supplemental Form D – For water rights served by or issued in the name of a district. Complete when the temporary transfer applicant is not the district.
- N/A Oregon Water Resources Department’s Land Use Information Form with approval and signature (or signed land use form receipt stub) from each local land use authority in which water is to be diverted, conveyed, and/or used. Not required if water is to be diverted, conveyed, and/or used only on federal lands or if **all** of the following apply: a) a change in place of use only, b) no structural changes, c) the use of water is for irrigation only, and d) the use is located within an irrigation district or an exclusive farm use zone.
- N/A Water Well Report/Well Log for changes in point(s) of appropriation (well(s)) or additional point(s) of appropriation (if necessary to convey water to the proposed place of use).

(For Staff Use Only)

WE ARE RETURNING YOUR APPLICATION FOR THE FOLLOWING REASON(S):

<input type="checkbox"/> Application fee not enclosed/or is insufficient	<input type="checkbox"/> Map not included or incomplete
<input type="checkbox"/> Land Use Form not enclosed or incomplete	<input type="checkbox"/> Part _____ is incomplete
<input type="checkbox"/> Additional signature(s) required	
Other/Explanation _____	
Staff: _____ 503-986-0 _____	Date: ____/____/____

13412

Part 2 of 5 – Temporary Transfer Application Map Checklist

Your temporary transfer application will be returned if any of the map requirements listed below are not met.

Please be sure that the temporary transfer application map you submit includes all the required items and matches the existing water right map. Check all boxes that apply.

- N/A If **more than three** water rights are involved, separate maps are needed for each water right.
- Permanent quality printed with dark ink on good quality paper.
- The size of the map can be 8½ x 11 inches, 8½ x 14 inches, 11 x 17 inches, or up to 30 x 30 inches. For 30 x 30 inch maps, one extra copy is required.
- A north arrow, a legend, and scale.
- The scale of the map must be: 1 inch = 400 feet, 1 inch = 1,320 feet; the scale of the Final Proof/Claim of Beneficial Use Map (the map used when the permit was certificated); the scale of the county assessor map if the scale is not smaller than 1 inch = 1,320 feet; or a scale that has been pre-approved by the Department.
- Township, Range, Section, ¼ ¼, DLC, Government Lot, and other recognized public land survey lines.
- Tax lot boundaries (property lines) are required. Tax lot numbers are recommended.
- Major physical features including rivers and creeks showing direction of flow, lakes and reservoirs, roads, and railroads.
- Major water delivery system features from the point(s) of diversion/appropriation such as main pipelines, canals, and ditches.
- Existing place of use that includes separate hachuring for each water right, priority date, and use including number of acres in each quarter-quarter section, government lot, or in each quarter-quarter section as projected within government lots, donation land claims, or other recognized public land survey subdivisions. If less than the entirety of the water right is being changed, a separate hachuring is needed for lands left unchanged.
- N/A Proposed temporary place of use that includes separate hachuring for each water right, priority date, and use including number of acres in each quarter-quarter section, government lot, or in each quarter-quarter section as projected within government lots, donation land claims, or other recognized public land survey subdivisions.
- Existing point(s) of diversion or well(s) with distance and bearing or coordinates from a recognized survey corner. This information can be found in your water right certificate or permit.
- N/A If you are proposing a change in point(s) of diversion or well(s) to convey water to the new temporary place of use, show the proposed location and label it clearly with distance and bearing or coordinates. If GPS coordinates are used, latitude-longitude coordinates may be expressed as either degrees-minutes-seconds with at least one digit after the decimal (example – 42°32'15.5") or degrees-decimal with five or more digits after the decimal (example – 42.53764°).

Part 4 of 5 – Applicant Information and Signature

Applicant Information

APPLICANT BUSINESS NAME Toelle Ranch, LLC/JR Toelle		PHONE NO. 541-510-9891	ADDITIONAL CONTACT NO.
ADDRESS 72702 Cow Creek Rd		FAX NO.	
CITY Buffet	STATE OR	ZIP 97720	E-MAIL
BY PROVIDING AN E-MAIL ADDRESS, CONSENT IS GIVEN TO RECEIVE ALL CORRESPONDENCE FROM THE DEPARTMENT ELECTRONICALLY. COPIES OF THE FINAL ORDER DOCUMENTS WILL ALSO BE MAILED.			


Agent Information – The agent is authorized to represent the applicant in all matters relating to this application.

AGENT/BUSINESS NAME Scott D. Montgomery		PHONE NO. 541-548-5833	ADDITIONAL CONTACT NO. 541-420-0401
ADDRESS PO Box 767		FAX NO.	
CITY Terrebonne	STATE OR	ZIP 97760	E-MAIL scott@apeands.com
BY PROVIDING AN E-MAIL ADDRESS, CONSENT IS GIVEN TO RECEIVE ALL CORRESPONDENCE FROM THE DEPARTMENT ELECTRONICALLY. COPIES OF THE FINAL ORDER DOCUMENTS WILL ALSO BE MAILED.			

Explain in your own words what you propose to accomplish with this transfer application and why:
The proposed POU is better ground to farm than Call Meadow. The applicant proposes to make better use of the water right.

If you need additional space, continue on a separate piece of paper and attach to the application as "Attachment 1".

I (we) affirm that the information contained in this application is true and accurate.



Applicant signature

JR Toelle
Print Name (and Title if applicable)

Date 4/3/2020

Applicant signature

Print Name (and Title if applicable)

Date

Is the applicant the sole owner of the land on which the water right, or portion thereof, proposed for transfer is located? Yes No

If NO, include signatures of all landowners (and mailing and/or e-mail addresses if different than the applicant's) or attach affidavits of consent from all landowners or individuals/entities (and mailing and/or e-mail addresses) to which the water right(s) has been conveyed.

RECEIVED

APR 13 2020

OWRD

13412

RECEIVED

APR 13 2020

QWRD

Check here if any of the water rights proposed for transfer are or will be located within or served by an irrigation or other water district. (NOTE: If this box is checked, you must complete and attach Supplemental Form D.)

DISTRICT NAME NA	ADDRESS	
CITY	STATE	ZIP

Check here if water for any of the rights supplied under a water service agreement or other contract for stored water with a federal agency or other entity.



To meet State Land Use Consistency Requirements, you must list all local governments (each county, city, municipal corporation, or tribal government) within whose jurisdiction water will be diverted, conveyed and/or used.

ENTITY NAME Harney County	ADDRESS 360 N Alford St	
CITY Burns	STATE OR	ZIP 97720

13412

Part 5 of 5 – Water Right Information

Please use a separate Part 5 for each water right being changed. See instructions on page 6, to copy and paste additional Part 5s, or to add rows to tables within the form.

Water Right Certificate # 15531

Description of Water Delivery System

System capacity: **1.07** cubic feet per second (cfs) **OR before 4/20**
0.71 cfs rest of season
 _____ gallons per minute (gpm)

RECEIVED
 APR 13 2020
 OWRD

Describe the current water delivery system or the system that was in place at some time within the last five years. Include information on the pumps, canals, pipelines, and sprinklers used to divert, convey, and apply the water at the authorized place of use. **Water from Cow Creek is dammed & diverted into N & S Call Ditches, where it overflows & flow irrigate POU.**

Table 1. Location of Authorized and Proposed Point(s) of Diversion (POD) or Appropriation (POA)

(Note: If the POD/POA name is not specified on the certificate, assign it a name or number here.)

POD/POA Name or Number	Is this POD/POA Authorized on the Certificate or is it Proposed?	If POA, OWRD Well Log ID# (or Well ID Tag # L-____)	Twp	Rng	Sec	¼ ¼	Tax Lot, DLC or Gov't Lot	Measured Distances (from a recognized survey corner)
N Call	<input checked="" type="checkbox"/> Authorized <input type="checkbox"/> Proposed		20 S	33 E	29	NW	800	
S Call	<input checked="" type="checkbox"/> Authorized <input type="checkbox"/> Proposed		20 S	33 E	29		800	
#1	<input type="checkbox"/> Authorized <input checked="" type="checkbox"/> Proposed		22 S	32.5 E	14	SE NW	400	1950' S & 2080' E from NW cor, sec 14

Check all type(s) of temporary change(s) proposed below (change "CODES" are provided in parentheses):

- Place of Use (POU) Appropriation/Well (POA)
- Point of Diversion (POD) Additional Point of Appropriation (APOA)
- Additional Point of Diversion (APOD)

Check all type(s) of temporary change(s) due to drought proposed below (change "CODES" are provided in parentheses):

- Place of Use (POU) Point of Appropriation/Well (POA)
- Character of Use (USE) Additional Point of Appropriation (APOA)
- Point of Diversion (POD) Additional Point of Diversion (APOD)

13412

Will all of the proposed changes affect the entire water right?

Yes

Complete only the Proposed ("to" lands) section of Table 2 on the next page. Use the "CODES" listed above to describe the proposed changes.

No

Complete all of Table 2 to describe the portion of the water right to be changed.

RECEIVED

APR 13 2020

OWRD

13412

Please use and attach additional pages of Table 2 as needed.
See page 6 for instructions.

Do you have questions about how to fill-out the tables?
Contact the Department at 503-986-0900 and ask for Transfer Staff.

Table 2. Description of Temporary Changes to Water Right Certificate # 15531

List only the part of the right that will be changed. For the acreage in each 1/4 1/4, list the change proposed. If more than one change, specify the acreage associated with each change. If more than one POD/POA, specify the acreage associated with each POD/POA.

AUTHORIZED (the "from" or "off" lands) The listing that appears on the Certificate BEFORE PROPOSED CHANGES List only that part or portion of the water right that will be changed.									Proposed Changes (see "CODES" from previous page)	PROPOSED (the "to" or "on" lands) The listing as it would appear AFTER PROPOSED CHANGES are made.									
Rng	Sec	1/4 1/4	Tax Lot	Gvt Lot or DLC	Acres	Type of USE listed on Certificate	POD(s) or POA(s) (name or number from Table 1)	Priority Date		Twp	Rng	Sec	1/4 1/4	Tax Lot	Gvt Lot or DLC	Acres	New Type of USE	POD(s)/POA(s) to be used (from Table 1)	Priority Date
									POU/POD	22 S	32.5 E	25 NW SW	400		1.8	IR	#1	1883	
									POU/POD	22 S	32.5 E	25 SW SW	400		2.5	IR	#1	1883	
									POU/POD	22 S	32.5 E	26 NE SE	400		6.9	IR	#1	1883	
									POU/POD	22 S	32.5 E	26 SE SE	400		31.6	IR	#1	1883	
									POU/POD										
TOTAL ACRES						TOTAL ACRES										42.8			

Additional remarks: _____

RECEIVED
APR 13 2020
OWRD

13412

RECEIVED

APR 13 2020

Water Right Certificate # 15531

For Place of Use Changes

OWRD

Are there other water right certificates, water use permits or ground water registrations associated with the "from" or the "to" lands? Yes No

If YES, list the certificate, water use permit, or ground water registration numbers: 84814



Pursuant to ORS 540.525, any "layered" water use such as an irrigation right that is supplemental to a primary right proposed for temporary transfer can be included in the transfer or remain unused on the authorized place of use. If the primary water right does not revert soon enough to allow use of the supplemental right within five years, the supplemental right shall become subject to cancellation for nonuse under ORS 540.610.

If a change in point(s) of appropriation (well(s)) or additional point(s) of appropriation is necessary to convey the water to the new temporary place of use you must provide:

- Well log(s) for each authorized and proposed well(s) that are clearly labeled and associated with the corresponding well(s) in Table 1 above and on the accompanying application map. (Tip: You may search for well logs on the Department's web page at: http://apps.wrd.state.or.us/apps/gw/well_log/Default.aspx)

AND/OR

- Describe the construction of the authorized and proposed well(s) in Table 3 below for any well that does not have a well log. For a proposed well(s) not yet constructed or built, provide "a best estimate" for each requested information element in the table. The Department recommends you consult a licensed well driller, geologist, or certified water right examiner to assist with assembling the information necessary to complete Table 3.

Table 3. Construction of Point(s) of Appropriation

Any well(s) in this listing must be clearly tied to corresponding well(s) described in Table 1 and shown on the accompanying application map. Failure to provide the information will delay the processing of your transfer application until it is received. The information is necessary for the Department to assess whether the proposed well(s) will access the same source aquifer as the authorized point(s) of appropriation (POA). The Department is prohibited by law from approving POA changes that do not access the same source aquifer.

Table with 11 columns: Proposed or Authorized POA Name or Number, Is well already built? (Yes or No), If an existing well, OWRD Well ID Tag No. L-___, Total well depth, Casing Diameter, Casing Intervals (feet), Seal depth(s) (intervals), Perforated or screened intervals (in feet), Static water level of completed well (in feet), Source aquifer (sand, gravel, basalt, etc.), Well - specific rate (cfs or gpm). If less than full rate of water right.

RECEIVED

APR 13 2020

OWRD

Water Right Certificate # 84814

Description of Water Delivery System

System capacity: 1.06 cubic feet per second (cfs) OR
_____ gallons per minute (gpm)

Describe the current water delivery system or the system that was in place at some time within the last five years. Include information on the pumps, canals, pipelines, and sprinklers used to divert, convey, and apply the water at the authorized place of use. **Water is diverted from Cow Creek at POD #1 & conveyed by Danforth Ditch approximately 2 miles South to the POU.**

Table 1. Location of Authorized and Proposed Point(s) of Diversion (POD) or Appropriation (POA)

(Note: If the POD/POA name is not specified on the certificate, assign it a name or number here.)

POD/POA Name or Number	Is this POD/POA Authorized on the Certificate or is it Proposed?	If POA, OWRD Well Log ID# (or Well ID Tag # L-_____)	Twp	Rng	Sec	¼ ¼	Tax Lot, DLC or Gov't Lot	Measured Distances (from a recognized survey corner)
#1	<input checked="" type="checkbox"/> Authorized <input type="checkbox"/> Proposed		22 S	32.5 E	14	SE NW	400	1950' S & 2080' E from NE cor, sec 14
POD	<input type="checkbox"/> Authorized <input checked="" type="checkbox"/> Proposed		22 S	32.5 E	3	NE SW	400	1320' N & 1820' E from SW cor, Sec 3

Check all type(s) of temporary change(s) proposed below (change "CODES" are provided in parentheses):

- Place of Use (POU) Appropriation/Well (POA)
- Point of Diversion (POD) Additional Point of Appropriation (APOA)
- Additional Point of Diversion (APOD)

Check all type(s) of temporary change(s) due to drought proposed below (change "CODES" are provided in parentheses):

- Place of Use (POU) Point of Appropriation/Well (POA)
- Character of Use (USE) Additional Point of Appropriation (APOA)
- Point of Diversion (POD) Additional Point of Diversion (APOD)

Will all of the proposed changes affect the entire water right?

- Yes Complete only the Proposed ("to" lands) section of Table 2 on the next page. Use the "CODES" listed above to describe the proposed changes.
- No Complete all of Table 2 to describe the portion of the water right to be changed.

13412

Please use and attach additional pages of Table 2 as needed.
See page 6 for instructions.

Do you have questions about how to fill-out the tables?
Contact the Department at 503-986-0900 and ask for Transfer Staff.

Table 2. Description of Temporary Changes to Water Right Certificate # 84814

Only the part of the right that will be changed. For the acreage in each ¼ ¼, list the change proposed. If more than one change, specify the acreage associated with each change. If more than one POD/POA, specify the acreage associated with each POD/POA.

AUTHORIZED (the "from" or "off" lands) The listing that appears on the Certificate BEFORE PROPOSED CHANGES List only that part or portion of the water right that will be changed.									Proposed Changes (see "CODES" from previous page)	PROPOSED (the "to" or "on" lands) The listing as it would appear AFTER PROPOSED CHANGES are made.										
Rng	Sec	¼ ¼	Tax Lot	Gvt Lot or DLC	Acres	Type of USE listed on Certificate	POD(s) or POA(s) (name or number from Table 1)	Priority Date		Twp	Rng	Sec	¼ ¼	Tax Lot	Gvt Lot or DLC	Acres	New Type of USE	POD(s)/ POA(s) to be used (from Table 1)	Priority Date	
32.5	E	25	NW SW	400		1.8	IR	#1	1980	POU/POD	22 S	32.5	E 3	SW SE	400		7.8	IR	POD	1980
32.5	E	25	SW SW	400		2.5	IR	#1	1980	POU/POD	22 S	32.5	E 3	SE SW	400		14.8	IR	POD	1980
32.5	E	26	NE SE	400		6.3	IR	#1	1980	POU/POD	22 S	32.5	E 10	NW NE	400		16.0	IR	POD	1980
32.5	E	26	SE SE	400		31.6	IR	#1	1980	POU/POD	22 S	32.5	E 10	NE NW	400		3.6	IR	POD	1980
										POU/POD										
TOTAL ACRES					42.2						TOTAL ACRES					42.2				

Additional remarks: _____

18412

RECEIVED
APR 13 2020
OWRD

RECEIVED

APR 13 2020

OWRD

Water Right Certificate # 84814

For Place of Use Changes

Are there other water right certificates, water use permits or ground water registrations associated with the "from" or the "to" lands? Yes No

If YES, list the certificate, water use permit, or ground water registration numbers:



Pursuant to ORS 540.525, any "layered" water use such as an irrigation right that is supplemental to a primary right proposed for temporary transfer can be included in the transfer or remain unused on the authorized place of use. If the primary water right does not revert soon enough to allow use of the supplemental right within five years, the supplemental right shall become subject to cancellation for nonuse under ORS 540.610.

If a change in point(s) of appropriation (well(s)) or additional point(s) of appropriation is necessary to convey the water to the new temporary place of use you must provide:

- Well log(s) for each authorized and proposed well(s) that are clearly labeled and associated with the corresponding well(s) in Table 1 above and on the accompanying application map. (Tip: You may search for well logs on the Department's web page at: http://apps.wrd.state.or.us/apps/gw/well_log/Default.aspx)

AND/OR

- Describe the construction of the authorized and proposed well(s) in Table 3 below for any well that does not have a well log. For a *proposed well(s) not yet constructed or built*, provide "a best estimate" for each requested information element in the table. The Department recommends you consult a licensed well driller, geologist, or certified water right examiner to assist with assembling the information necessary to complete Table 3.

Table 3. Construction of Point(s) of Appropriation

Any well(s) in this listing must be clearly tied to corresponding well(s) described in Table 1 and shown on the accompanying application map. Failure to provide the information will delay the processing of your transfer application until it is received. The information is necessary for the Department to assess whether the proposed well(s) will access the same source aquifer as the authorized point(s) of appropriation (POA). The Department is prohibited by law from approving POA changes that do not access the same source aquifer.

Proposed or Authorized POA Name or Number	Is well already built? (Yes or No)	If an existing well, OWRD Well ID Tag No. L-___	Total well depth	Casing Diameter	Casing Intervals (feet)	Seal depth(s) (intervals)	Perforated or screened intervals (in feet)	Static water level of completed well (in feet)	Source aquifer (sand, gravel, basalt, etc.)	Well-specific rate (cfs or gpm). If less than full rate of water right

13412

**Application for Water Right
Transfer
Consent by Deeded Landowner**



Oregon Water Resources Department
725 Summer Street NE, Suite A
Salem, Oregon 97301-1266
(503) 986-0900
www.wrd.state.or.us

State of Oregon)
)ss
County of Harney)

RECEIVED
APR 13 2020
OWRD

I Call Meadows, LLC/Randy McEwen in my/our capacity as Deeded Landowner,

mailing address 1439 Longview, WA 98632,

telephone number ³⁶⁰⁻⁴²⁵⁻²²⁴⁸ _____; duly sworn depose and say that I

consent to the proposed change(s) to Water Right Certificate Number 15531

described in a Transfer Application (T-_____) submitted by _____,
(transfer number, if known)

on the property in tax lot number(s) 800, Section 29, Township 20

South, Range 33 East, W.M., located at Burns, OR.
(site address)

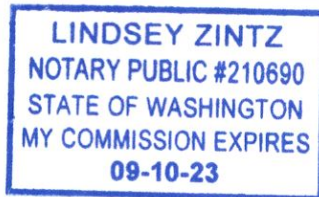
Randall J. McEwen
Signature of Affiant manager, Call Meadows LLC

3/17/2020
Date

Signature of Affiant

Date

Subscribed and Sworn to before me this 17th day of March, 2020.



Lindsey Zintz
Notary Public for ~~Oregon~~ Washington
dm

My commission expires 09/10/23

Application for Water Right Transfer

Evidence of Use Affidavit



Oregon Water Resources Department
 725 Summer Street NE, Suite A
 Salem, Oregon 97301-1266
 (503) 986-0900
 www.wrd.state.or.us

Please print legibly or type. Be as specific as possible. Attach additional pages if you need more spacing. Supporting documentation must be attached.

State of Oregon)
 County of HARNEY) ss

RECEIVED

APR 13 2020

OWRD

I, CALL MEADOWS, LLC/RANDY MCEWEN, in my capacity as DEEDED LANDOWNER,

mailing address 1439 LONGVIEW, WA 98632

telephone number 360-425-2248 (____)____, being first duly sworn depose and say:

1. My knowledge of the exercise or status of the water right is based on (check one):

- Personal observation Professional expertise

2. I attest that:

Water was used during the previous five years on the **entire** place of use for Certificate # 15531 & 84814; **OR**

My knowledge is specific to the use of water at the following locations within the last five years:

Certificate #	Township	Range	Mer	Sec	¼ ¼	Gov't Lot or DLC	Acres (if applicable)

OR

- Confirming Certificate # ____ has been issued within the past five years; **OR**
- Part or all of the water right was leased instream at some time within the last five years. The instream lease number is: ____ (Note: If the entire right proposed for transfer was not leased, additional evidence of use is needed for the portion not leased instream.); **OR**
- The water right is not subject to forfeiture and documentation that a presumption of forfeiture for non-use would be rebutted under ORS 540.610(2) is attached.
- Water has been used at the actual current point of diversion or appropriation for more than 10 years for Certificate # ____ (For Historic POD/POA Transfers)

(continues on reverse side)

13412

3. The water right was used for: (e.g., crops, pasture, etc.): IRRIGATION

4. I understand that if I do not attach one or more of the documents shown in the table below to support the above statements, my application will be considered incomplete.

RECEIVED
APR 13 2020
OWRD

Randall J. M. Smith
Signature of Affiant MANAGER, CALL MEADOW LLC

17 MAR 2020
Date

Signed and sworn to (or affirmed) before me this 17th day of March, 2020.

LINDSEY ZINTZ
NOTARY PUBLIC #210690
STATE OF WASHINGTON
MY COMMISSION EXPIRES
09-10-23

Lindsey Zintz
Notary Public for Oregon WASHINGTON

My Commission Expires: 09/10/23

Supporting Documents	Examples
<input type="checkbox"/> Copy of a water right certificate that has been issued within the last five years. (not a remaining right certificate)	Copy of confirming water right certificate that shows issue date
<input checked="" type="checkbox"/> Copies of receipts from sales of irrigated crops or for expenditures related to use of water	<ul style="list-style-type: none"> ● Power usage records for pumps associated with irrigation use ● Fertilizer or seed bills related to irrigated crops ● Farmers Co-op sales receipt
<input type="checkbox"/> Records such as FSA crop reports, irrigation district records, NRCS farm management plan, or records of other water suppliers	<ul style="list-style-type: none"> ● District assessment records for water delivered ● Crop reports submitted under a federal loan agreement ● Beneficial use reports from district ● IRS Farm Usage Deduction Report ● Agricultural Stabilization Plan ● CREP Report
<input checked="" type="checkbox"/> Aerial photos containing sufficient detail to establish location and date of photograph	<p>Multiple photos can be submitted to resolve different areas of a water right. If the photograph does not print with a "date stamp" or without the source being identified, the date of the photograph and source should be added.</p> <p>Sources for aerial photos: OSU – www.oregonexplorer.info/imagery OWRD – www.wrd.state.or.us Google Earth – earth.google.com TerraServer – www.terraserver.com</p>
<input type="checkbox"/> Approved Lease establishing beneficial use within the last 5 years	Copy of instream lease or lease number

13412

RECEIVED

APR 13 2020

OWRD

WELCOME TO
JACKSONS
STORE #009
208-642-4232

00304089
CHEVRON
565 S. 16TH
PAYETTE ID

DATE 09/10/18 10:31
TRAN# 9071537
PUMP# 07
SERVICE LEVEL: SELF
PRODUCT: REGUNL
GALLONS: 19.607
PRICE/G: \$ 3.259
FUEL SALE \$ 63.90
CREDIT \$63.90

XXXXXXXXXXXXXXXX8190
Stn# 00304089

CHEVRON/GE

Inv# 8977780
Auth# 010789
Entry Method: Swipe
d

Thank you for
filling up with
Chevron
with Techron.

CHEVRON
WITH TECHRON
TOP TIER FUEL
THANK YOU!

13412

RECEIVED

APR 13 2020

OWRD

W

WELCOME TO
JACKSONS
STORE #009
208-642-4232

00304089
CHEVRON
565 S. 16TH
PAYETTE ID

DATE 04/01/17 10:42
TRAN# 9077166
PUMP# 07
SERVICE LEVEL: SELF
PRODUCT: REGUNL
GALLONS: 25.662
PRICE/G: \$ 2.479
FUEL SALE \$ 63.62
CREDIT \$63.62

XXXXXXXXXXXXXXXXX90
Stn# 00304089
CHEVRON/GE
Inv# 8915431
Auth# 001261

CHEVRON
WITH TECHRON
TOP TIER FUEL
THANK YOU!

HARNEY County Assessor's Summary Report

Real Property Assessment Report

FOR ASSESSMENT YEAR 2018

December 6, 2018 3:56:11 pm

Account # 6109
Map # 20S33E00-00-00800 U2
Code - Tax # 0120-6109

Tax Status ASSESSABLE
Acct Status ACTIVE
Subtype NORMAL

Legal Descr Metes & Bounds - See legal report for full description.

Mailing Name CALL MEADOW, LLC

Deed Reference # 2007-1382 (SOURCE ID(T): 20071382)

Agent

Sales Date/Price 06-18-2007 / \$0.00

In Care Of C/O MCEWEN, RANDY

Appraiser TAMMY ATTLEBERGER

Mailing Address 1439 24TH AVE
 LONGVIEW, WA 98632-2730

Prop Class 551 **MA** **SA** **NH** **Unit**
RMV Class 551 02 00 012 2658-1

Situs Address(s) **Situs City**

Code Area		RMV	MAV	Value Summary AV	RMV Exception	CPR %
0120	Land	103,750			Land	0
	Impr.	1,000			Impr.	0
Code Area Total		104,750	5,840	4,038		0
Grand Total		104,750	5,840	4,038		0

Land Breakdown											
Code Area	ID#	RFD	Ex	Plan Zone	Value Source	TD%	LS	Size	Land Class	LUC	Trended RMV
0120	1	R		FU-80	Farm Use Zoned	100	A	20.00	4B	006*	25,940
0120	2	R		FU-80	Farm Use Zoned	100	A	60.00	6	006*	77,810
Grand Total								80.00			103,750

Improvement Breakdown											
Code Area	ID#	Yr Built	Stat Class	Description	TD%	Total Sq. Ft.	Ex%	MS Acct #	Trended RMV		
0120	1	1905	303	GP SHED	100	224			1,000		
Grand Total									224	1,000	

Exemptions/Special Assessments/Potential Liability										
Code Area	Type									
0120	SPECIAL ASSESSMENT:									
	■ FIRE PATROL TIMBER	Amount	61.70	Acres	31.5	Year	2018			
	■ FIRE PATROL GRAZING	Amount	29.83	Acres	48.5	Year	2018			

RECEIVED

APR 13 2020

OWRD



ALL POINTS
ENGINEERING & SURVEYING, INC.
 P.O. Box 767 (CRR)
 Terrebonne, Oregon 97760

RECEIVED
APR 13 2020
OWRD

TRANSMITTAL

To: Oregon Water Resources Dept
 ATTN: Transfers
 725 Summer St NE, Suite A
 Salem, OR 97301-1266

Date: 04/06/2020
 Attention: Transfers
 RE: App for Temporary Transfer

Prints Plans Plat Specifications.

Attached is a Application for Temporary Transfer for JR Toelle, Toelle Ranch.

If you have any questions please don't hesitate to call or email me.

Copies	No.	Description
1	1	Application for Temporary Transfer (12 pages letter bond)
1	2	Application Maps (3 pages letter bond)
1	3	Check for \$1168.44
1	4	Consent by Deeded Landowner (1 page letter bond)
1	5	Evidence of Use w/supporting docs (4 pages letter bond)
1	6	Land Use Form (1 page letter bond)
1	7	Aerial photos (2 pages letter bond)
1	8	Harney County Property Assessment rpt (1 page letter bond)

Signed:  _____

13412

**Application for Water Right
Transfer
Consent by Deeded Landowner**



Oregon Water Resources Department
725 Summer Street NE, Suite A
Salem, Oregon 97301-1266
(503) 986-0900
www.wrd.state.or.us

RECEIVED

JUL 02 2020

OWRD

State of Oregon)
)ss
County of Harney)

Jana A. Krauss
I _____ in my/our capacity as Water Rights Specialist
Burns Dist BLM

mailing address _____
28910 Hwy 20W Hines, Oregon 97738
telephone number _____, duly sworn depose and say that I
541-573-4438

consent to the proposed change(s) to Water Right Certificate Number 15531

described in a Transfer Application (T-13412) submitted by Toelle Ranch, LLC,
(transfer number, if known)

on the property in tax lot number(s) 100, Section 29, Township 20

South, Range 33 East, W.M., located at _____
(site address)


Jana A. Krauss
Signature of Affiant

6/19/2020
Date

Signature of Affiant

Date

Subscribed and Sworn to before me this 19th day of June, 2020.



[Signature]
Notary Public for Oregon

My commission expires 1/23/2021



ALL POINTS
ENGINEERING & SURVEYING, INC.
P.O. Box 767
Terrebonne, Oregon 97760

RECEIVED
JUL 02 2020
OWRD

TRANSMITTAL

To:
Oregon Water Resources Department
725 Summer St. NE Suite A
Salem, OR 97301-1266

Date: 6/26/2020 Job: 19-067
Attention: Scott Grew

Re: T-13412

Prints Plans Map/Plat Specifications Change order Other

Copies	No.	Description
1	1	Affidavit of Owner Consent from BLM (1 sheet letter bond)

These are transmitted as checked below:

For OWRD approval Approved as submitted Approved as noted
 Copies for distribution Returned for corrections Returned corrected prints
 Review and comment For bids due Other

Remarks:

Thanks and if you have questions please don't hesitate to call (541) 548-5833.

Signed:  _____