

**TUMALO IRRIGATION DISTRICT**

64697 Cook Ave.  
Bend, OREGON 97701  
Phone (541) 382-3053  
FAX (541) 383-3287  
Email: tid@tumalo.org  
Web Page: www.tumalo.org

October 5, 2001

Certified Mail #7000 0520 0012 1794 6509

Greg Nelson  
Oregon Water Resources Department  
158 12<sup>th</sup> Street NE  
Salem, Oregon 97310-0210

Re: 1997 Final Proof, District Transfer T-7905

Dear Mr. Nelson:

Enclosed are the following:

1. Final Proof Report for **T-7905**, Tumalo Irrigation District's 1997 540.580 District Petition.
2. Site reports for all "on" lands.
3. Mylars for all "on" lands.

If you need more information, please call me at (541) 382-3053. Thank you for your help.

Respectfully,

TUMALO IRRIGATION DISTRICT



Shelby Smith  
Office Manager

SS:s  
Enclosures

cc: Ben Bishop w/enclosures

RECEIVED  
OCT 09 2001  
WATER RESOURCES DEPT.  
SALEM, OREGON

TUMALO IRRIGATION DISTRICT  
64697 COOK AVENUE  
BEND, OR 97701  
(541) 382-3053  
FAX: (541) 383-3287  
E-MAIL: [tid@tumalo.org](mailto:tid@tumalo.org)

FINAL PROOF REPORT  
T-7905, Approved Order, Volume 53, Pages 1461-1463  
1997 540.580 District Petition

Tumalo Irrigation District is hereby submitting the Final Proof reports for lands under the approved Transfer 7905, from our 1997 540.580 Petition. Attached are maps (mylars) of each parcel listed in Table B on the Special Order Volume 53, Page 1462. Upon the satisfaction of the Director of the Oregon Water Resources Department, we conclude that the Petition is now completed.

TABLE B

TWN	RNG	SEC	QQ	TAX LOT	OWNER	ACRES	CERT	PRIORITY
16S	11E	27	NENW	104	Kail/Rankin	2.00	74146	08/05/1900
16S	12E	17	NESE	2500	Loomis	2.20	74146	08/05/1900
16S	12E	17	NESE	2501	Loomis	0.80	74146	08/05/1900
16S	12E	30	NWNE	303	Moss	1.21	74146	08/05/1900
16S	12E	30	NWNE	310	Christiansen	0.17	74146	08/05/1900
17S	11E	11	SESE	1800	Horsman	5.00	74146	08/05/1900

A Tumalo Irrigation District representative has inspected each property listed above, and has concluded that all lands have an irrigation system sufficient to accomplish irrigation of the lands.


Tumalo Irrigation District hereby states that either a CWRE surveyor or a Tumalo Irrigation District representative certifies that the landowners did improve their lands as requested in their application for transfer.

Elmer G. McDaniels  
Elmer G. McDaniels, District Manager

10-5-01  
Date

Subscribed and sworn to before me:

Shelby J Smith  
My commission expires: NOV. 1, 2002



RECEIVED  
OCT 09 2001  
WATER RESOURCES DEPT.  
SALEM, OREGON

RECEIVED

OCT 09 2001

WATER RESOURCES DEPT.  
SALEM, OREGON

TUMALO IRRIGATION DISTRICT  
64697 COOK AVENUE  
BEND, OR 97701  
(541) 382-3053  
FAX: (541) 383-3287  
E-MAIL: tid@bendcable.com

SITE REPORT

Under the Terms of OWRD Transfer #T-7905

We, Christopher J. & Jennifer M. Horsman, Trustees of the Christopher J. Horsman Revocable Trust, recipients of 5.00 acres of transferred water rights under ORS 540.580, Tumalo Irrigation District Internal Notice #N97.001, certify that we have completed and beneficially applied said water rights to the purpose of oat hay by September 5, 2001, proposed improvements as provided by the Order from the Oregon Water Resources Department.

Legal Description: 17-11-11-SE/SE-01800

Date: 9/23/01

By: Christopher J. Horsman  
Christopher J. Horsman

Jennifer M. Horsman  
Jennifer M. Horsman

63685 Johnson Market Rd., Bend, OR 97701  
Address  
(541) 382-9891  
Phone

**FOR OFFICE USE ONLY**

I, Kenneth B. Rieck, Tumalo Irrigation District representative, certify that on September 5, 2001, I conducted a survey of the above referenced property, and found that the proposed change in place of use under ORS 540.580, Tumalo Irrigation District Internal Notice #N97.001, was accomplished by the delivery of the transferred water rights through Headgate/Weir #STF-0130, the proposed place of use was irrigated by sprinkler irrigation, and the water right was beneficially used for the purpose of oat hay.

Date: 9-24-01

By: Kent B Rieck  
Tumalo Irrigation District Representative

RECEIVED

OCT 09 2001

WATER RESOURCES DEPT.  
SALEM, OREGON

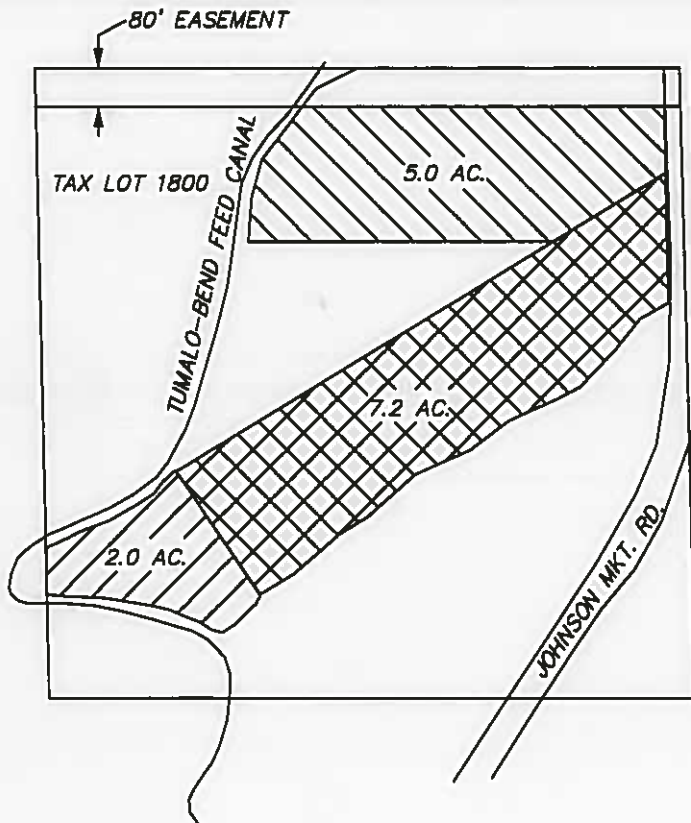
# TUMALO IRRIGATION DISTRICT WATER RIGHT TRANSFER

FOR

**CHRIS & JENNIFER HORSMAN**

LOCATED IN THE SE 1/4 OF THE SE 1/4  
OF SECTION 11, T. 17 S., R. 11 E., W.M.

TAX LOT 17-11-11 #1800  
DESCHUTES COUNTY, OREGON



SCALE: 1" = 400'  
DATE: 5/5/97



= EXISTING PERMIT  
WATER RIGHT



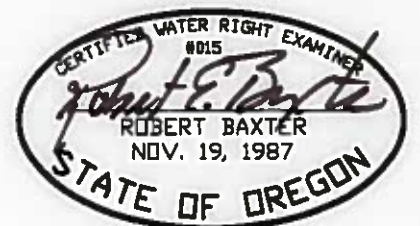
= EXISTING ADJUDICATED  
WATER RIGHT



= ADJUDICATED WATER  
TRANSFERRED ON.

I, ROBERT E. BAXTER, CERTIFIED WATER RIGHT EXAMINER  
IN THE STATE OF OREGON, HEREBY CERTIFY THAT THIS  
WATER RIGHT SURVEY MAP WAS PREPARED BY ME.

THE PREPARATION OF THIS MAP IS FOR THE PURPOSE  
OF IDENTIFYING THE LOCATION OF THE WATER RIGHT  
ONLY AND HAS NO INTENT TO PROVIDE DIMENSIONS OR  
LOCATIONS OF PROPERTY OWNERSHIP LINES.

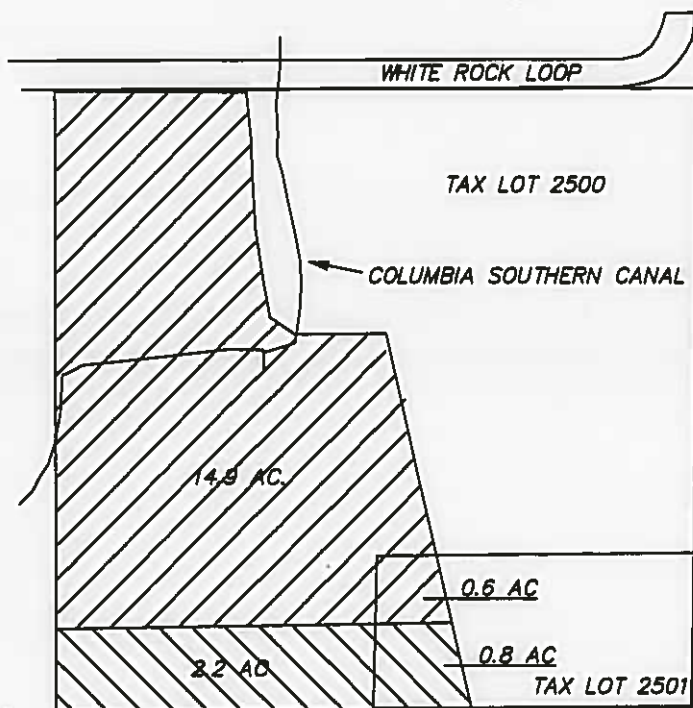


**TUMALO IRRIGATION DISTRICT  
WATER RIGHTS SURVEY**  
FOR  
**TRAVIS LANGLEY & SUSAN LOOMIS**  
LOCATED IN THE NE 1/4 OF THE SE 1/4  
OF SECTION 17, T. 16 S., R. 12 E., W.M.  
TAX LOTS 16-12-17 #2500 & #2501  
DESCHUTES COUNTY, OREGON



**RECEIVED**

**OCT 09 2001**

**WATER RESOURCES DEPT.  
SALEM, OREGON**

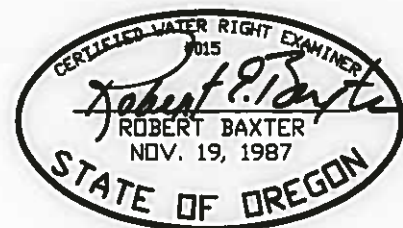


SCALE: 1" = 400'  
DATE: 5/6/97

-  = EXISTING ADJUDICATED WATER RIGHT
-  = ADJUDICATED WATER RIGHT TRANSFERRED ON.

I, ROBERT E. BAXTER, CERTIFIED WATER RIGHT EXAMINER IN THE STATE OF OREGON, HEREBY CERTIFY THAT THIS WATER RIGHT SURVEY MAP WAS PREPARED BY ME.

THE PREPARATION OF THIS MAP IS FOR THE PURPOSE OF IDENTIFYING THE LOCATION OF THE WATER RIGHT ONLY AND HAS NO INTENT TO PROVIDE DIMENSIONS OR LOCATIONS OF PROPERTY OWNERSHIP LINES.



RECEIVED

OCT 09 2001

WATER RESOURCES DEPT.  
SALEM, OREGON

TUMALO IRRIGATION DISTRICT  
64697 COOK AVENUE  
BEND, OR 97701  
(541) 382-3053  
FAX: (541) 383-3287  
E-MAIL: [tid@bendcable.com](mailto:tid@bendcable.com)

SITE REPORT

Under the Terms of OWRD Transfer #T-7905

We, James R. Kail & Theresa R. Rankin, recipients of 1.58 acres of transferred water rights under ORS 540.580, Tumalo Irrigation District Internal Notice #N97.003, certify that we have completed and beneficially applied said water rights to the purpose of grass hay by May 1, 2001, proposed improvements as provided by the Order from the Oregon Water Resources Department.

Legal Description: 16-11-27-NE/NW-00104

Date: 5-31-01

By:

  
James R. Kail

  
Theresa R. Rankin

18535 Couch Market Rd., Bend, OR 97701

Address

(541) 385-8335

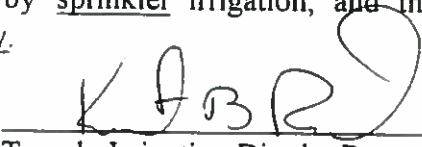
Phone

**FOR OFFICE USE ONLY**

I, Kenneth B. Rieck, Tumalo Irrigation District representative, certify that on May 1, 2001, I conducted a survey of the above referenced property, and found that the proposed change in place of use under ORS 540.580, Tumalo Irrigation District Internal Notice #N97.003, was accomplished by the delivery of the transferred water rights through Headgate/Weir #SEC-0020, the proposed place of use was irrigated by sprinkler irrigation, and the water right was beneficially used for the purpose of grass hay.

Date: 6-7-01

By:

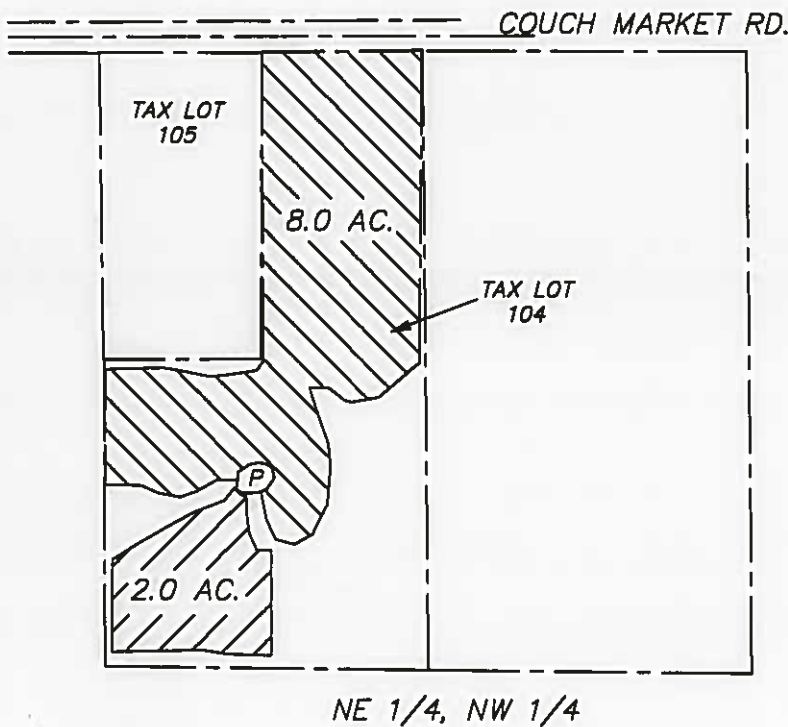
  
Tumalo Irrigation District Representative

**TUMALO IRRIGATION DISTRICT  
WATER RIGHT TRANSFER**  
FOR  
**JIM KAIL AND TERRY RANKIN**  
LOCATED IN THE NE 1/4 OF THE NW 1/4  
OF SECTION 27, T. 16 S., R. 11 E., W.M.  
TAX LOTS 16-11-27 #104  
DESCHUTES COUNTY, OREGON



**RECEIVED**

**OCT 09 2001**

**WATER RESOURCES DEPT.  
SALEM, OREGON**

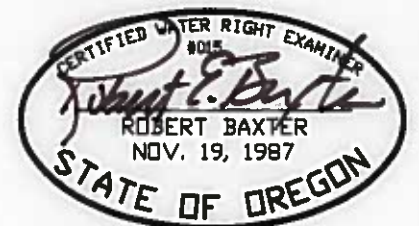


SCALE: 1" = 400'  
DATE: 5/5/97

-  = EXISTING WATER RIGHT
-  = ADJUDICATED WATER TRANSFERRED ON

I, ROBERT E. BAXTER, CERTIFIED WATER RIGHT EXAMINER  
IN THE STATE OF OREGON, HEREBY CERTIFY THAT THIS  
WATER RIGHT SURVEY MAP WAS PREPARED BY ME.

THE PREPARATION OF THIS MAP IS FOR THE PURPOSE  
OF IDENTIFYING THE LOCATION OF THE WATER RIGHT  
ONLY AND HAS NO INTENT TO PROVIDE DIMENSIONS OR  
LOCATIONS OF PROPERTY OWNERSHIP LINES.



3-19-98  
KLR

TUMALO IRRIGATION DISTRICT  
64697 COOK AVENUE  
BEND, OR 97701  
(541) 382-3053  
FAX: (541) 383-3287  
E-MAIL: [tid@bendcable.com](mailto:tid@bendcable.com)

RECEIVED

OCT 09 2001

WATER RESOURCES DEPT.  
SALEM, OREGON

SITE REPORT

Under the Terms of OWRD Transfer #T-7905

We, James R. Kail & Theresa R. Rankin, recipients of 0.42 acres of transferred water rights under ORS 540.580, Tumalo Irrigation District Internal Notice #N97.004, certify that we have completed and beneficially applied said water rights to the purpose of grass hay by May 1, 2001, proposed improvements as provided by the Order from the Oregon Water Resources Department.

Legal Description: 16-11-27-NE/NW-00104

Date: 5-30-01

By:

James R. Kail  
James R. Kail

Theresa R. Rankin  
Theresa R. Rankin

18535 Couch Market Rd., Bend, OR 97701

Address

(541) 385-8335

Phone

**FOR OFFICE USE ONLY**

I, Kenneth B. Rieck, Tumalo Irrigation District representative, certify that on May 1, 2001, I conducted a survey of the above referenced property, and found that the proposed change in place of use under ORS 540.580, Tumalo Irrigation District Internal Notice #N97.004, was accomplished by the delivery of the transferred water rights through Headgate/Weir #SEC-0020, the proposed place of use was irrigated by sprinkler irrigation, and the water right was beneficially used for the purpose of grass hay.

Date: 6-7-01

By:

KABRE  
Tumalo Irrigation District Representative

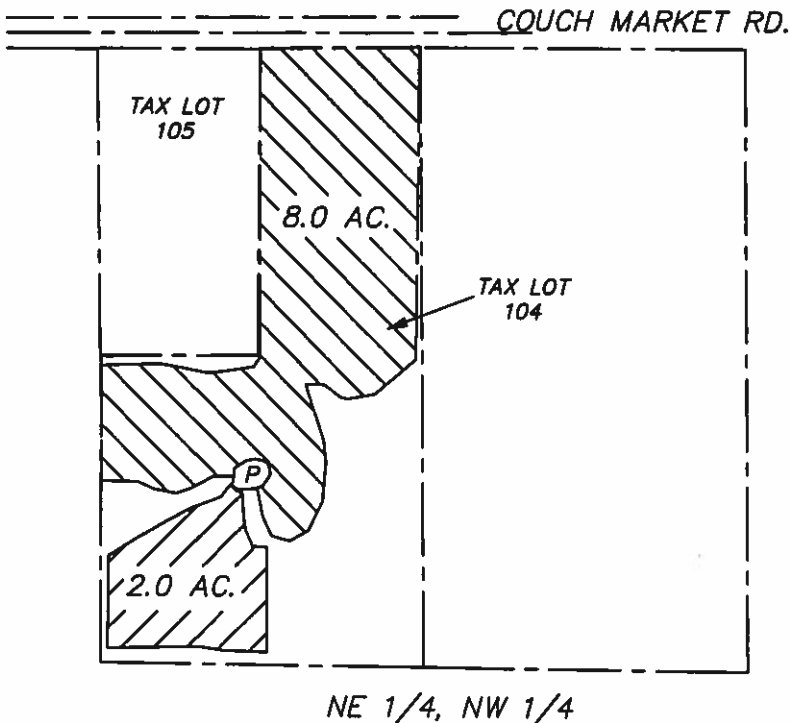


**TUMALO IRRIGATION DISTRICT  
WATER RIGHT TRANSFER  
FOR  
JIM KAIL AND TERRY RANKIN  
LOCATED IN THE NE 1/4 OF THE NW 1/4  
OF SECTION 27, T. 16 S., R. 11 E., W.M.  
TAX LOTS 16-11-27 #104  
DESCHUTES COUNTY, OREGON**



**RECEIVED**

**OCT 09 2001**

**WATER RESOURCES DEPT.  
SALEM, OREGON**

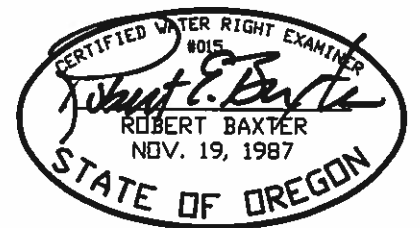


SCALE: 1" = 400'  
DATE: 5/5/97

-  = EXISTING WATER RIGHT
-  = ADJUDICATED WATER TRANSFERRED ON

I, ROBERT E. BAXTER, CERTIFIED WATER RIGHT EXAMINER IN THE STATE OF OREGON, HEREBY CERTIFY THAT THIS WATER RIGHT SURVEY MAP WAS PREPARED BY ME.

THE PREPARATION OF THIS MAP IS FOR THE PURPOSE OF IDENTIFYING THE LOCATION OF THE WATER RIGHT ONLY AND HAS NO INTENT TO PROVIDE DIMENSIONS OR LOCATIONS OF PROPERTY OWNERSHIP LINES.



5/7/01

TUMALO IRRIGATION DISTRICT  
64697 COOK AVENUE  
BEND, OR 97701  
(541) 382-3053  
FAX: (541) 383-3287  
E-MAIL: [tid@bendcable.com](mailto:tid@bendcable.com)

RECEIVED  
OCT 09 2001  
WATER RESOURCES DEPT.  
SALEM, OREGON

SITE REPORT

Under the Terms of OWRD Transfer #T-7905

We, John H. & Georgia L. Moss, recipients of 1.21 acres of transferred water rights under ORS 540.580, Tumalo Irrigation District Internal Notice #N97.006, certify that we have completed and beneficially applied said water rights to the purpose of pasture/landscaping by April 30, 2001, proposed improvements as provided by the Order from the Oregon Water Resources Department.

Legal Description: 16-12-30-NW/NE-00303

Date: 6-07-01

By: John H. Moss  
John H. Moss

Georgia L. Moss  
Georgla L. Moss

65131 Highland Rd., Bend, OR 97701  
Address  
(541) 317-1173  
Phone

**FOR OFFICE USE ONLY**

I, Kenneth B. Rieck, Tumalo Irrigation District representative, certify that on April 30, 2001, I conducted a survey of the above referenced property, and found that the proposed change in place of use under ORS 540.580, Tumalo Irrigation District Internal Notice #N97.006, was accomplished by the delivery of the transferred water rights through Headgate/Weir #NHAM-0020, the proposed place of use was irrigated by sprinkler irrigation, and the water right was beneficially used for the purpose of pasture/landscaping.

Date: 13 June 01

By: Kenneth B. Rieck  
Tumalo Irrigation District Representative

# TUMALO IRRIGATION DISTRICT WATER RIGHT TRANSFER

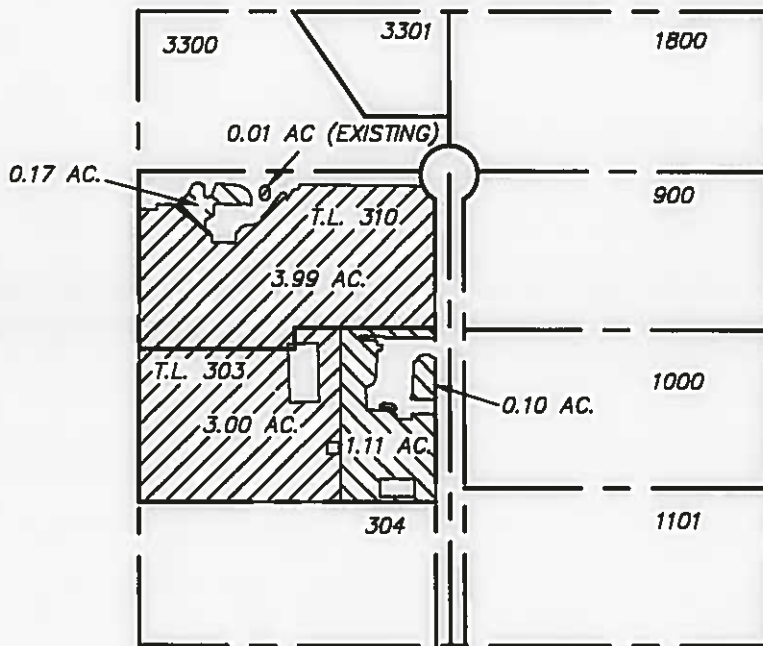
FOR  
JOHN MOSS

LOCATED IN THE NW 1/4 OF THE NE 1/4  
OF SECTION 30, T. 16 S., R. 12 E., W.M.  
TAX LOTS 16-12-30 - #310 & #303  
DESCHUTES COUNTY, OREGON

RECEIVED

OCT 09 2001

WATER RESOURCES DEPT.  
SALEM, OREGON



SCALE: 1" = 400'  
DATE: 8-25-99



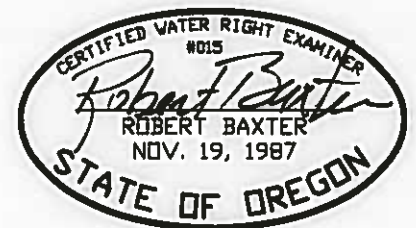
= ADJUDICATED WATER TO  
REMAIN IN PLACE



= ADJUDICATED WATER TO BE  
TRANSFERRED ON.

I, ROBERT E. BAXTER, CERTIFIED WATER RIGHT EXAMINER  
IN THE STATE OF OREGON, HEREBY CERTIFY THAT THIS  
WATER RIGHT SURVEY MAP WAS PREPARED BY ME.

THE PREPARATION OF THIS MAP IS FOR THE PURPOSE  
OF IDENTIFYING THE LOCATION OF THE WATER RIGHT  
ONLY AND HAS NO INTENT TO PROVIDE DIMENSIONS OR  
LOCATIONS OF PROPERTY OWNERSHIP LINES.



RECEIVED

OCT 09 2001

WATER RESOURCES DEPT.  
SALEM, OREGON

TUMALO IRRIGATION DISTRICT  
64697 COOK AVENUE  
BEND, OR 97701  
(541) 382-3053  
FAX: (541) 383-3287  
E-MAIL: [tid@bendcable.com](mailto:tid@bendcable.com)

SITE REPORT

Under the Terms of OWRD Transfer #T-7905

We, Richard W. & June M. Christiansen, recipients of 0.17 acres of transferred water rights under ORS 540.580, Tumalo Irrigation District Internal Notice #N97.007, certify that we have completed and beneficially applied said water rights to the purpose of pasture by April 30, 2001, proposed improvements as provided by the Order from the Oregon Water Resources Department.

Legal Description: 16-12-30-NW/NE-00310

Date: May 28, 2001  
*gc*

By: *Richard W. Christiansen*  
Richard W. Christiansen

*June M. Christiansen*  
June M. Christiansen

65161 Highland Rd. Bend, OR 97701  
Address  
(541) 382-4489  
Phone

**FOR OFFICE USE ONLY**

I, Kenneth B. Rieck, Tumalo Irrigation District representative, certify that on April 30, 2001, I conducted a survey of the above referenced property, and found that the proposed change in place of use under ORS 540.580, Tumalo Irrigation District Internal Notice #N97.007, was accomplished by the delivery of the transferred water rights through Headgate/Weir #NHAM-0020, the proposed place of use was irrigated by sprinkler irrigation, and the water right was beneficially used for the purpose of pasture.

Date: 06-25-01

By: *KABRR*  
Tumalo Irrigation District Representative

# TUMALO IRRIGATION DISTRICT WATER RIGHT TRANSFER

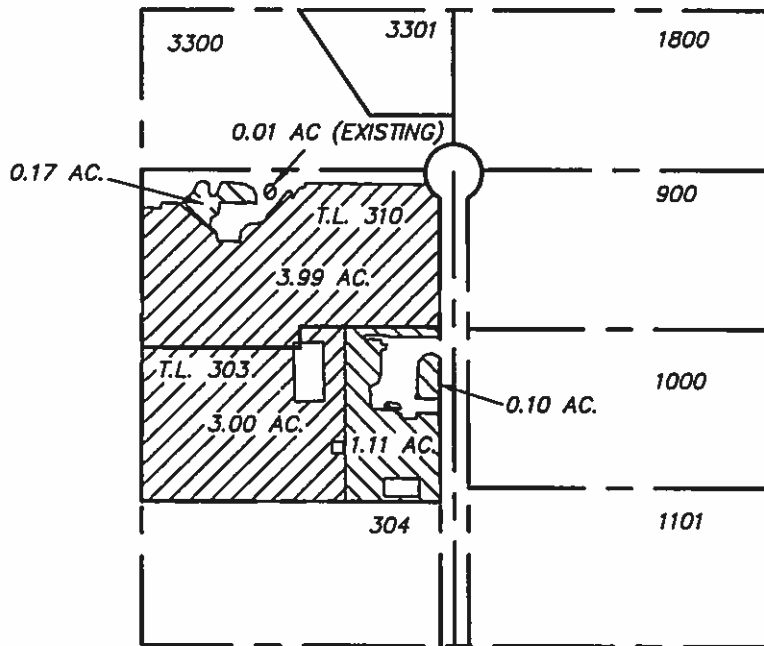
FOR  
JOHN MOSS

LOCATED IN THE NW 1/4 OF THE NE 1/4  
OF SECTION 30, T. 16 S., R. 12 E., W.M.  
TAX LOTS 16-12-30 -#310 & #303  
DESCHUTES COUNTY, OREGON

RECEIVED

OCT 09 2001

WATER RESOURCES DEPT.  
SALEM, OREGON



SCALE: 1" = 400'  
DATE: 8-25-99

 = ADJUDICATED WATER TO  
REMAIN IN PLACE

 = ADJUDICATED WATER TO BE  
TRANSFERRED ON.

I, ROBERT E. BAXTER, CERTIFIED WATER RIGHT EXAMINER  
IN THE STATE OF OREGON, HEREBY CERTIFY THAT THIS  
WATER RIGHT SURVEY MAP WAS PREPARED BY ME.

THE PREPARATION OF THIS MAP IS FOR THE PURPOSE  
OF IDENTIFYING THE LOCATION OF THE WATER RIGHT  
ONLY AND HAS NO INTENT TO PROVIDE DIMENSIONS OR  
LOCATIONS OF PROPERTY OWNERSHIP LINES.

