

WATER RESOURCES DEPT.
SALEM, OREGON
OCT 22 2001
RECEIVED

TUMALO IRRIGATION DISTRICT

64697 Cook Ave.
Bend, OREGON 97701
Phone (541) 382-3053
FAX (541) 383-3287
Email: tid@tumalo.org
Web Page: www.tumalo.org

October 19, 2001

Certified Mail #7000 0520 0012 1794 6523

Greg Nelson
Oregon Water Resources Department
158 12th Street NE
Salem, Oregon 97310-0210

Re: 1999 Final Proof, District Transfer T-8404

Dear Mr. Nelson:

Enclosed are the following:

1. Final Proof Report for T-8404, Tumalo Irrigation District's 1999 540.580 District Petition.
2. Site reports for all "on" lands.
3. Mylars for all "on" lands.

If you need more information, please call me at (541) 382-3053. Thank you for your help.

Respectfully,

TUMALO IRRIGATION DISTRICT



Shelby Smith
Office Manager

SS:s
Enclosures

cc: Ben Bishop w/enclosures

RECEIVED

OCT 22 2001

WATER RESOURCES DEPT.
SALEM, OREGON

TUMALO IRRIGATION DISTRICT
64697 COOK AVENUE
BEND, OR 97701
(541) 382-3053
FAX: (541) 383-3287
E-MAIL: tid@tumalo.org

FINAL PROOF REPORT
T-8404, Approved Order, Volume 54, Pages 573-576
1999 540.580 District Petition

Tumalo Irrigation District is hereby submitting the Final Proof reports for lands under the approved Transfer 8404, from our 1999 540.580 Petition. Attached are maps (mylars) of each parcel listed in Table B on the Special Order Volume 54, Page 575. Upon the satisfaction of the Director of the Oregon Water Resources Department, we conclude that the Petition is now completed.

TABLE B

TWN	RNG	SEC	QQ	TAX LOT	OWNER	ACRES	CERT	PRIORITY
16S	11E	12	SWNW	500	DeMaris	1.00	74146	06/01/1907
16S	11E	12	SWNW	501	Blake	1.10	74146	09/01/1900
16S	11E	12	SWNW	501	Blake	0.70	74146	09/01/1900
16S	11E	24	SWNE	1101	Sheehan	0.66	74146	09/01/1900
*16S	12E	6	NWSW	1800	Stockwell	4.90	74146	09/01/1900 (Was Blake)
*Final Proof changed the location of this water.								
**16S	12E	6	SWSW	1801	Stockwell	0.59	74146	09/01/1900 (Was Blake)
**Final Proof changed the location of this water.								
16S	12E	6	NWSW	1803	Wynn	3.80	76106	12/08/1961
16S	12E	19	SENE	1400	Elder	5.00	74146	09/01/1900
16S	12E	19	SWNE	2700	Tucker	0.41	74146	09/01/1900
16S	12E	19	SWNE	2700	Tucker	1.02	74147	10/29/1913
16S	12E	30	NWNE	900	Radcliffe	3.00	74146	09/01/1900


A Tumalo Irrigation District representative has inspected each property listed above, and has concluded that all lands have an irrigation system sufficient to accomplish irrigation of the lands.

Tumalo Irrigation District hereby states that either a CWRE surveyor or a Tumalo Irrigation District representative certifies that the landowners did improve their lands as requested in their application for transfer.

Elmer G. McDaniels
Elmer G. McDaniels, District Manager


October 19, 2001
Date

Subscribed and sworn to before me: Shelby J. Smith
My commission expires: NOV. 1, 2002



SEC 30, T 16 S, R 12 EWM

N99.001
T-8404



Scale 1"=800"

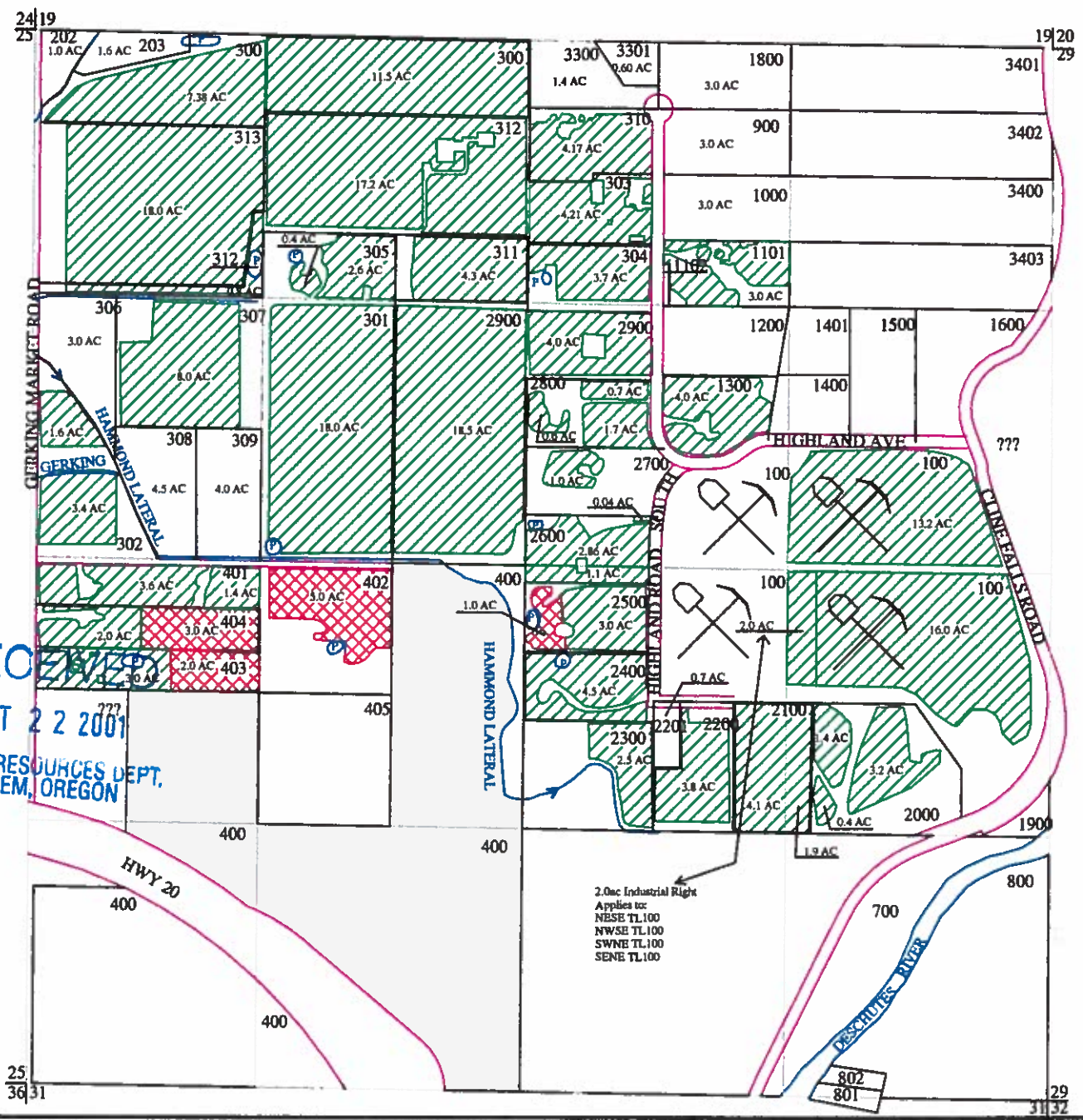
Certificate #'s - 74146, 74147



Certificate # 76106

RECEIVED
OCT 22 2001
WATER RESOURCES DEPT.
SALEM, OREGON

D:\CAD_Files\Drawings and Maps\Drawings-Water Rights\161230.dwg, Bc10_Diagram.dwg, 12/22/1999 10:54:17 AM, EPSON Stylus COLOR 680.pcl, Letter 8 1/2 x 11 in, 1:1



16-12-30														
NW/NW			SE/NW			NE/SW			NW/NE			SW/NE		
Hayden, J/D	202	1.00	Billings, J/C	301	18.00	McWilliams, L	402	5.00	Moss, J	303	4.40	Dyson, B/S	1300	4.0
Piekarski	203	1.60	Clark, R/M	2900	18.50				Vernon, A/P	304	3.70	Miller, D	2600	2.8
Jacobson	300	7.38				NW/SE			Christiansen	310	4.80	DeHart, B/D	2700	1.0
Jacobson	312	0.80	NE/NW			CLR	2100	4.10	Bennett, L/M	1000	3.00	Barlow, S/J	2800	3.0
Jacobson	313	18.00	Jacobson	300	11.50	Kelley, C/D	2200	3.80	Cardwell, K/J	1101	3.00	Clark, R/M	2900	4.0
			Jacobson	312	17.20				Robertson, B	1800	3.00			
			Billings, J/C	305	3.00				Wickham, K/B	3300	1.40	SE/NE		
Cantrell, J/J	302	5.00	Vernon, A/P	311	4.30	Alexander, J/J	2400	4.50				CLR		13.2
Barnes, E/G	308	3.00				Wienecke, D/N	2500	4.00	Radcliffe, J	900	3.00			
Mancino	307	8.00	NW/SW			Miller, D	2800	1.10						
Binger, R	308	4.50	Lorenz, E/L	401	5.00									
Robertson, F	309	4.00	Scott, C	403	5.00	NE/SE								
			Aylett, R/M	404	5.00	CLR	100	18.00						
							2000	5.00						
							2100	1.90						

Prepared By: Tumalo Irrigation District, 64697 Cook Ave, Bend, Oregon 97701 541-382-3053

RECEIVED

OCT 22 2001

WATER RESOURCES DEPT.
SALEM, OREGON

TUMALO IRRIGATION DISTRICT
64697 COOK AVENUE
BEND, OR 97701
(541) 382-3053
FAX: (541) 383-3287
E-MAIL: tid@bendcable.com

AUG - 7 2001

SITE REPORT

Under the Terms of OWRD Transfer #T-8404

I, Julie B. Radcliffe, recipient of 3.00 acres of transferred water rights under ORS 540.580, Tumalo Irrigation District Internal Notice #N99.001, certify that I have completed and beneficially applied said water rights to the purpose of pasture and landscape by May 4, 2001, proposed improvements as provided by the Order from the Oregon Water Resources Department.

Legal Description: 16-12-30-NW/NE-00900

Date: Aug 4, 2001

By: Julie B. Radcliffe

65160 Highland Rd., OR 97701

Address

(541) 388-4218

Phone

FOR OFFICE USE ONLY

I, Kenneth B. Rieck, Tumalo Irrigation District representative, certify that on May 4, 2001, I conducted a survey of the above referenced property, and found that the proposed change in place of use under ORS 540.580, Tumalo Irrigation District Internal Notice #N99.001, was accomplished by the delivery of the transferred water rights through Headgate/Weir #NHAM-0020, the proposed place of use was irrigated by sprinkler irrigation, and the water right was beneficially used for the purpose of pasture and landscape.

Date: 8-7-01

By: Kenneth B. Rieck

Tumalo Irrigation District Representative

**TUMALO IRRIGATION DISTRICT
WATER RIGHT TRANSFER**

FOR

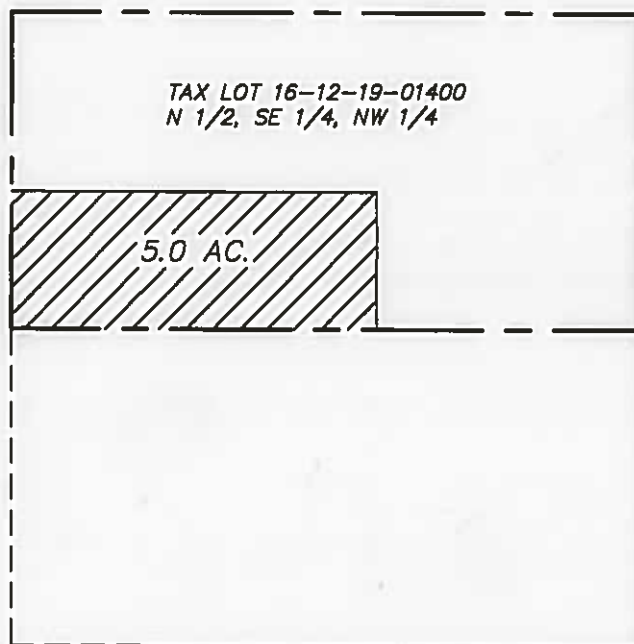
DALE AND BARBIE ELDER

**LOCATED IN THE N 1/2 OF THE SE 1/4 OF THE NW 1/4
OF SECTION 19, T. 16 S., R. 12 E., W.M.
TAX LOT 16-12-19-01400
DESCHUTES COUNTY, OREGON**

RECEIVED

OCT 22 2001

WATER RESOURCES DEPT.
SALEM, OREGON



SCALE: 1" = 400'

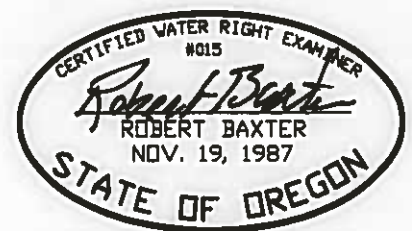
DATE: 4-21-99



= ADJUDICATED WATER TRANSFERRED ON

I, ROBERT E. BAXTER, CERTIFIED WATER RIGHT EXAMINER
IN THE STATE OF OREGON, HEREBY CERTIFY THAT THIS
WATER RIGHT SURVEY MAP WAS PREPARED BY ME.

THE PREPARATION OF THIS MAP IS FOR THE PURPOSE
OF IDENTIFYING THE LOCATION OF THE WATER RIGHT
ONLY AND HAS NO INTENT TO PROVIDE DIMENSIONS OR
LOCATIONS OF PROPERTY OWNERSHIP LINES.



RECEIVED

OCT 22 2001

WATER RESOURCES DEPT.
SALEM, OREGON

TUMALO IRRIGATION DISTRICT

64697 COOK AVENUE

BEND, OR 97701

(541) 382-3053

FAX: (541) 383-3287

E-MAIL: tid@bendcable.com

OCT 15 2001

SITE REPORT

Under the Terms of OWRD Transfer #T-8404

We, Dale A. & Barbara L. Elder, recipients of 5.00 acres of transferred water rights under ORS 540.580, Tumalo Irrigation District Internal Notice #N99.002, certify that we have completed and beneficially applied said water rights to the purpose of oat hay by September 5, 2001, proposed improvements as provided by the Order from the Oregon Water Resources Department.

Legal Description: 16-12-19-SE/NW-01400

Date: 10/5/01

By: Dale Elder
Dale A. Elder

Barbara Elder
Barbara L. Elder

65495 Kentucky Rd., Bend, OR 97701

Address

(541) 385-6041

Phone

FOR OFFICE USE ONLY

I, Kenneth B. Rieck, Tumalo Irrigation District representative, certify that on September 5, 2001, I conducted a survey of the above referenced property, and found that the proposed change in place of use under ORS 540.580, Tumalo Irrigation District Internal Notice #N99.002, was accomplished by the delivery of the transferred water rights through Headgate/Weir #NCS-0110, the proposed place of use was irrigated by sprinkler irrigation, and the water right was beneficially used for the purpose of oat hay.

Date: 10-12-01

By: KBR
Tumalo Irrigation District Representative

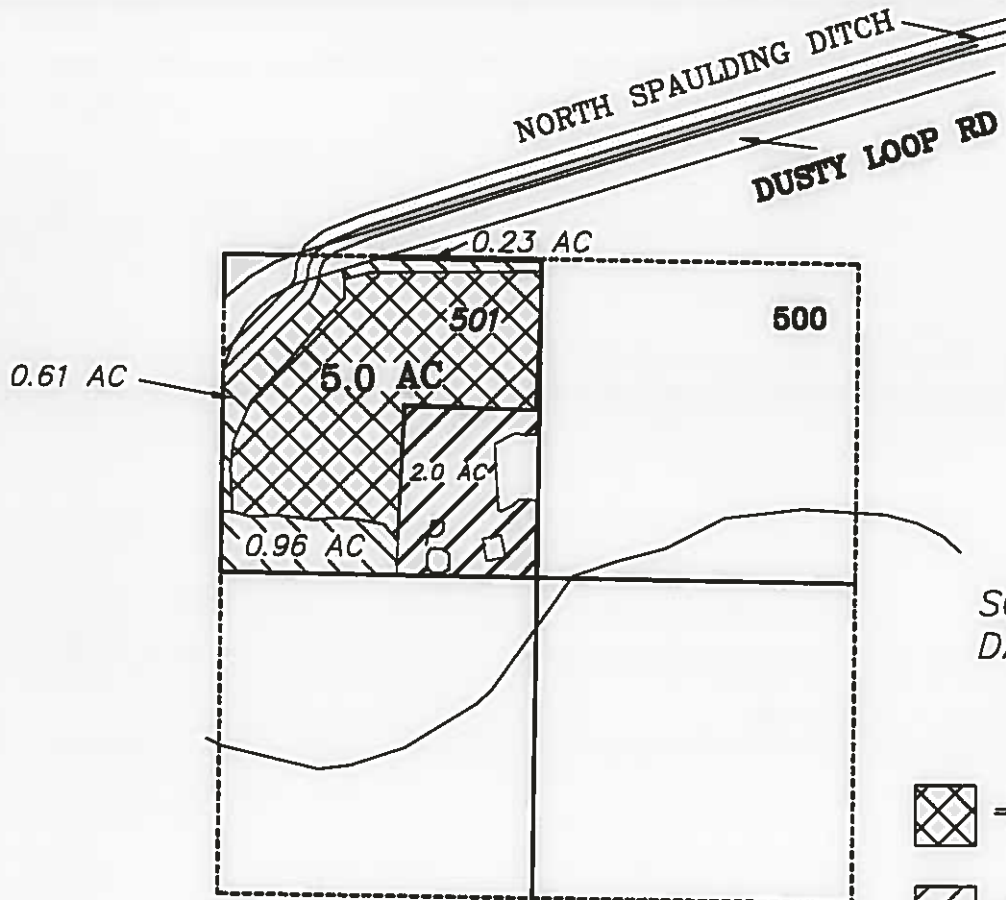
**TUMALO IRRIGATION DISTRICT
 WATER RIGHT TRANSFER
 FOR
 GARY BLAKE**

**LOCATED IN THE SW 1/4 OF THE NW 1/4
 OF SECTION 12, T. 16 S., R. 11 E., W.M.
 TAX LOT 16-11-12 -00501
 DESCHUTES COUNTY, OREGON**




RECEIVED

OCT 22 2001

**WATER RESOURCES DEPT.
 SALEM, OREGON**

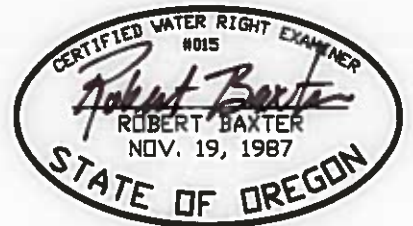


SCALE: 1" = 400'
 DATE: 8-18-99

-  = EXISTING PERMIT WATER
-  = EXISTING ADJUDICATED WATER
-  = ADJUDICATED WATER TO BE TRANSFERRED "ON"

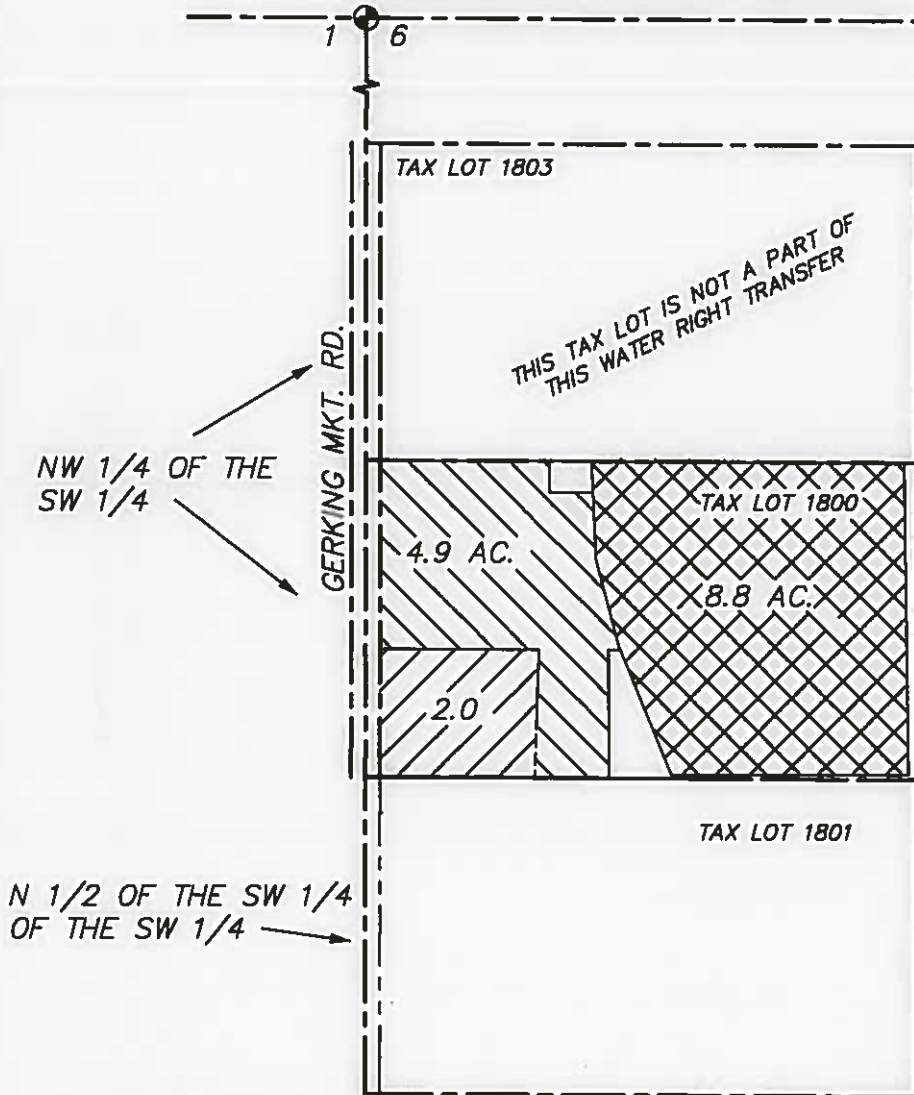
I, ROBERT E. BAXTER, CERTIFIED WATER RIGHT EXAMINER IN THE STATE OF OREGON, HEREBY CERTIFY THAT THIS WATER RIGHT SURVEY MAP WAS PREPARED BY ME.

THE PREPARATION OF THIS MAP IS FOR THE PURPOSE OF IDENTIFYING THE LOCATION OF THE WATER RIGHT ONLY AND HAS NO INTENT TO PROVIDE DIMENSIONS OR LOCATIONS OF PROPERTY OWNERSHIP LINES.






TUMALO IRRIGATION DISTRICT
WATER RIGHT TRANSFER
FOR
PAGE STOCKWELL
LOCATED IN THE NW 1/4 OF THE SW 1/4
AND IN THE SW 1/4 OF THE SW 1/4
OF SECTION 6, T. 16 S., R. 12 E., W.M.
TAX LOT 16-12-00 1800
DESCHUTES COUNTY, OREGON

RECEIVED
OCT 22 2001
WATER RESOURCES DEPT.
SALEM, OREGON

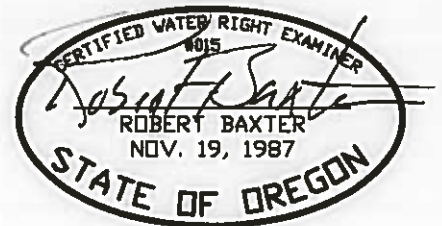


SCALE: 1" = 400'
DATE: 7-24-01

-  = EXISTING PERMIT WATER
-  = EXISTING ADJUDICATED WATER
-  = ADJUDICATED WATER TO BE TRANSFERRED ON

I, ROBERT E. BAXTER, CERTIFIED WATER RIGHT EXAMINER
IN THE STATE OF OREGON, HEREBY CERTIFY THAT THIS
WATER RIGHT SURVEY MAP WAS PREPARED BY ME.

THE PREPARATION OF THIS MAP IS FOR THE PURPOSE
OF IDENTIFYING THE LOCATION OF THE WATER RIGHT
ONLY AND HAS NO INTENT TO PROVIDE DIMENSIONS OR
LOCATIONS OF PROPERTY OWNERSHIP LINES.



TUMALO IRRIGATION DISTRICT
64697 COOK AVENUE
BEND, OR 97701
(541) 382-3053
FAX: (541) 383-3287
E-MAIL: tid@bendcable.com

RECEIVED
OCT 22 2001
WATER RESOURCES DEPT.
SALEM, OREGON

SITE REPORT

Under the Terms of OWRD Transfer #T-8404


We, Gary B. & Lynette H. Blake, recipients of 1.10 acres of transferred water rights under ORS 540.580, Tumalo Irrigation District Internal Notice #N99.003, certify that we have completed and beneficially applied said water rights to the purpose of pasture by May 7, 2001, proposed improvements as provided by the Order from the Oregon Water Resources Department.

Legal Description: 16-11-12-SW/NW-00501

Date: 7/31/01

By:


Gary B. Blake


Lynette H. Blake

19225 Dusty Loop, Bend, OR 97701

Address

(541) 383-3059

Phone

FOR OFFICE USE ONLY

I, Kenneth B. Rieck, Tumalo Irrigation District representative, certify that on May 7, 2001, I conducted a survey of the above referenced property, and found that the proposed change in place of use under ORS 540.580, Tumalo Irrigation District Internal Notice #N99.003, was accomplished by the delivery of the transferred water rights through Headgate/Weir #MNS-010, the proposed place of use was irrigated by sprinkler irrigation, and the water right was beneficially used for the purpose of pasture.

Date: 8-2-01

By:


Tumalo Irrigation District Representative

TUMALO IRRIGATION DISTRICT
64697 COOK AVENUE
BEND, OR 97701
(541) 382-3053
FAX: (541) 383-3287
E-MAIL: tid@bendcable.com

RECEIVED
OCT 22 2001
WATER RESOURCES DEPT.
SALEM, OREGON

SITE REPORT

Under the Terms of OWRD Transfer #T-8404

I, Page W. Stockwell, recipient of 4.90 acres of transferred water rights under ORS 540.580, Tumalo Irrigation District Internal Notice #N99.003, certify that I have completed and beneficially applied said water rights to the purpose of pasture/hay by August 7, 2001, proposed improvements as provided by the Order from the Oregon Water Resources Department.

Legal Description: 16-12-06-NW/SW-01800

Date: 22 August 2001

By:

Page W. Stockwell

Page W. Stockwell

2039 NW Irving, Portland, OR 97209

Address

(541) 318-8852

Phone

FOR OFFICE USE ONLY

I, Kenneth B. Rieck, Tumalo Irrigation District representative, certify that on August 7, 2001, I conducted a survey of the above referenced property, and found that the proposed change in place of use under ORS 540.580, Tumalo Irrigation District Internal Notice #N99.003, was accomplished by the delivery of the transferred water rights through Headgate/Weir #MNS-0110, the proposed place of use was irrigated by sprinkler irrigation, and the water right was beneficially used for the purpose of pasture/hay.

Date: 08-23-01

By:

KABR
Tumalo Irrigation District Representative

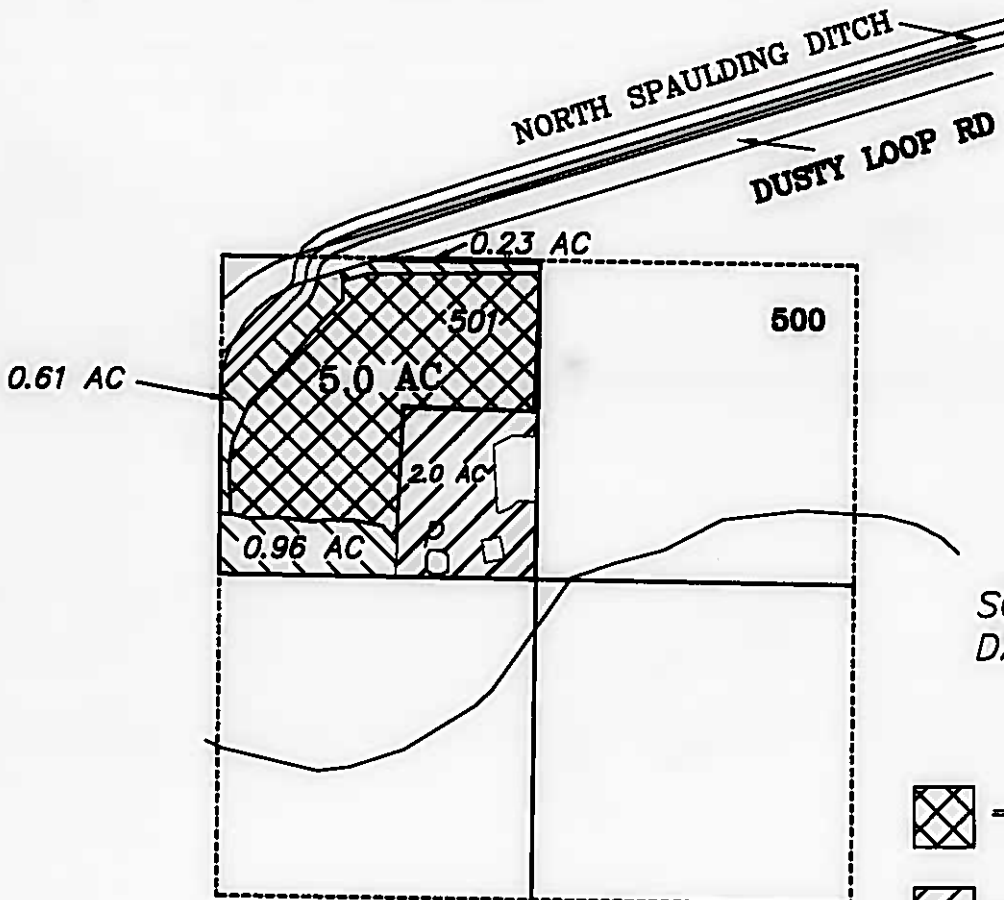
**TUMALO IRRIGATION DISTRICT
WATER RIGHT TRANSFER
FOR
GARY BLAKE**

**LOCATED IN THE SW 1/4 OF THE NW 1/4
OF SECTION 12, T. 16 S., R. 11 E., W.M.
TAX LOT 16-11-12 -00501
DESCHUTES COUNTY, OREGON**




RECEIVED

OCT 22 2001

**WATER RESOURCES DEPT.
SALEM, OREGON**

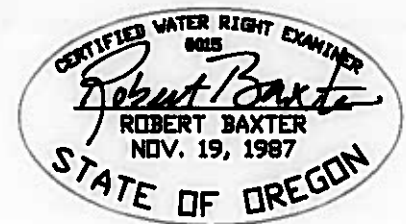


SCALE: 1" = 400'
DATE: 8-18-99

-  = EXISTING PERMIT WATER
-  = EXISTING ADJUDICATED WATER
-  = ADJUDICATED WATER TO BE TRANSFERRED "ON"

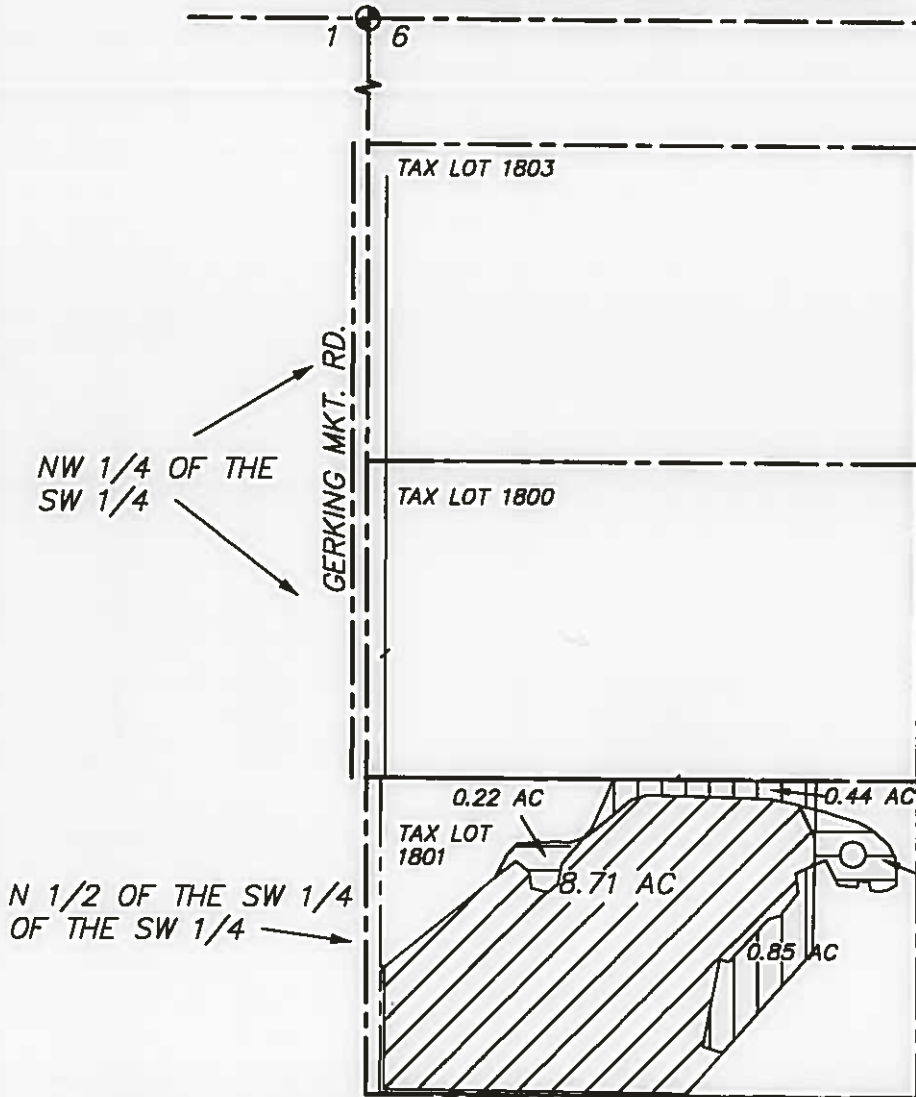
I, ROBERT E. BAXTER, CERTIFIED WATER RIGHT EXAMINER IN THE STATE OF OREGON, HEREBY CERTIFY THAT THIS WATER RIGHT SURVEY MAP WAS PREPARED BY ME.

THE PREPARATION OF THIS MAP IS FOR THE PURPOSE OF IDENTIFYING THE LOCATION OF THE WATER RIGHT ONLY AND HAS NO INTENT TO PROVIDE DIMENSIONS OR LOCATIONS OF PROPERTY OWNERSHIP LINES.






**TUMALO IRRIGATION DISTRICT
WATER RIGHT TRANSFER
FOR
PAGE STOCKWELL
LOCATED IN THE NW 1/4 OF THE SW 1/4
AND IN THE SW 1/4 OF THE SW 1/4
OF SECTION 6, T. 16 S., R. 12 E., W.M.
TAX LOT 16-12-00 1801
DESCHUTES COUNTY, OREGON**

RECEIVED
OCT 22 2001
WATER RESOURCES DEPT.
SALEM, OREGON

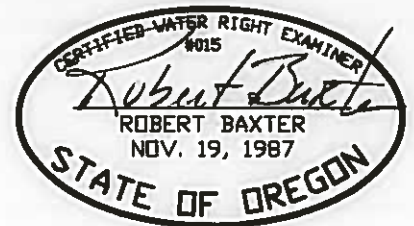


SCALE: 1" = 400'
DATE: 7-24-01

-  = EXISTING ADJUDICATED WATER REMAINING IN PLACE
-  = EXISTING ADJUDICATED WATER TO BE TRANSFERRED OFF
-  = EXISTING ADJUDICATED WATER TO BE TRANSFERRED ON

I, ROBERT E. BAXTER, CERTIFIED WATER RIGHT EXAMINER IN THE STATE OF OREGON, HEREBY CERTIFY THAT THIS WATER RIGHT SURVEY MAP WAS PREPARED BY ME.

THE PREPARATION OF THIS MAP IS FOR THE PURPOSE OF IDENTIFYING THE LOCATION OF THE WATER RIGHT ONLY AND HAS NO INTENT TO PROVIDE DIMENSIONS OR LOCATIONS OF PROPERTY OWNERSHIP LINES.



TUMALO IRRIGATION DISTRICT
64697 COOK AVENUE
BEND, OR 97701
(541) 382-3053
FAX: (541) 383-3287
E-MAIL: tid@bendcable.com

RECEIVED
OCT 22 2001
WATER RESOURCES
SALEM, OREGO

SITE REPORT

Under the Terms of OWRD Transfer #T-8404

We, Gary B. & Lynette H. Blake, recipients of 0.70 acres of transferred water rights under ORS 540.580, Tumalo Irrigation District Internal Notice #N99.004, certify that we have completed and beneficially applied said water rights to the purpose of pasture by May 7, 2001, proposed improvements as provided by the Order from the Oregon Water Resources Department.

Legal Description: 16-11-12-SW/NW-00501


Date:

7/31/01

By:



Gary B. Blake


Lynette H. Blake

19225 Dusty Loop, Bend, OR 97701

Address

(541) 383-3059

Phone


FOR OFFICE USE ONLY

I, Kenneth B. Rieck, Tumalo Irrigation District representative, certify that on May 7, 2001, I conducted a survey of the above referenced property, and found that the proposed change in place of use under ORS 540.580, Tumalo Irrigation District Internal Notice #N99.004, was accomplished by the delivery of the transferred water rights through Headgate/Weir #MNS-010, the proposed place of use was irrigated by sprinkler irrigation, and the water right was beneficially used for the purpose of pasture.

Date:

8-2-01

By:



Tumalo Irrigation District Representative

TUMALO IRRIGATION DISTRICT

TUMALO IRRIGATION DISTRICT
64697 COOK AVENUE
BEND, OR 97701
(541) 382-3053
FAX: (541) 383-3287
E-MAIL: tid@bendcable.com

RECEIVED
OCT 22 2001
WATER RESOURCES DEPT.
SALEM, OREGON

SITE REPORT

Under the Terms of OWRD Transfer #T-8404

I, Page W. Stockwell, recipient of 0.59 acres of transferred water rights under ORS 540.580, Tumalo Irrigation District Internal Notice #N99.004, certify that I have completed and beneficially applied said water rights to the purpose of hay/landscaping by August 7, 2001, proposed improvements as provided by the Order from the Oregon Water Resources Department.

Legal Description: 16-12-06-SW/SW-01801

Date: 22 AUGUST 2001

By:

Page W. Stockwell

Page W. Stockwell

2039 NW Irving, Portland, OR 97209

Address

(541) 318-8852

Phone

FOR OFFICE USE ONLY

I, Kenneth B. Rieck, Tumalo Irrigation District representative, certify that on August 7, 2001, I conducted a survey of the above referenced property, and found that the proposed change in place of use under ORS 540.580, Tumalo Irrigation District Internal Notice #N99.004, was accomplished by the delivery of the transferred water rights through Headgate/Weir #MNS-0110, the proposed place of use was irrigated by sprinkler irrigation, and the water right was beneficially used for the purpose of hay/landscaping.

Date: 08-23-01

By:

K B Rieck
Tumalo Irrigation District Representative

TUMALO IRRIGATION DISTRICT

TUMALO IRRIGATION DISTRICT WATER RIGHT TRANSFER

FOR
JOHN WYNN

LOCATED IN THE NW 1/4 OF THE SW 1/4
OF SECTION 6, T. 16 S., R. 12 E., W.M.

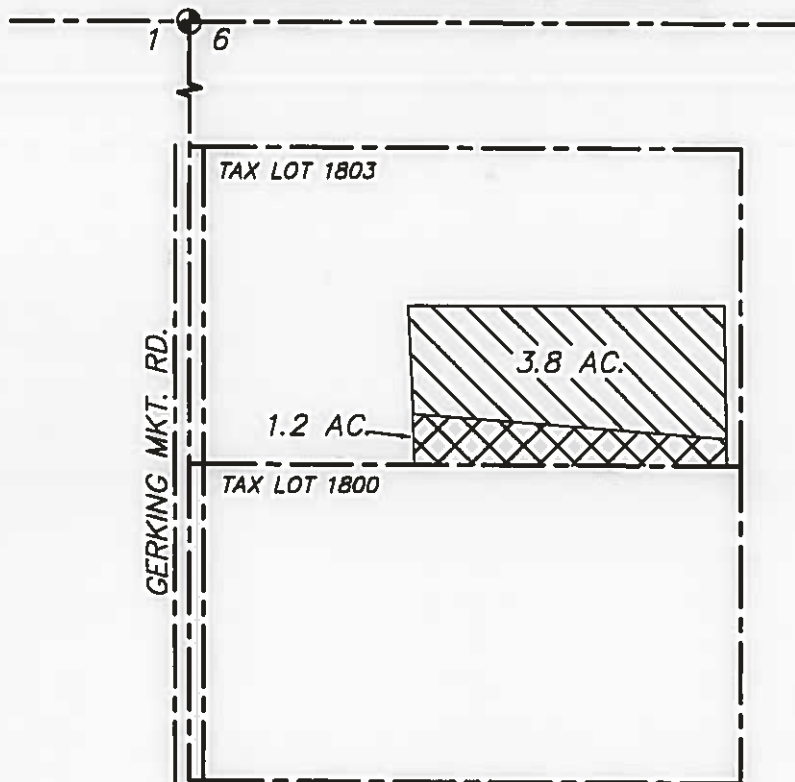
TAX LOTS 16-12-00 -1803

DESCHUTES COUNTY, OREGON



RECEIVED

OCT 22 2001

WATER RESOURCES DEPT.
SALEM, OREGON

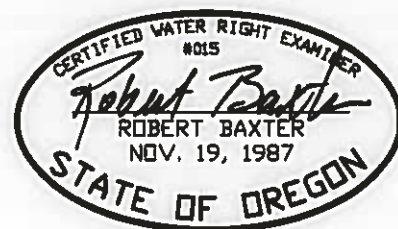


SCALE: 1" = 400'
DATE: 8-11-99

-  = EXISTING PERMIT WATER
-  = PERMIT WATER TO BE TRANSFERRED ON

I, ROBERT E. BAXTER, CERTIFIED WATER RIGHT EXAMINER
IN THE STATE OF OREGON, HEREBY CERTIFY THAT THIS
WATER RIGHT SURVEY MAP WAS PREPARED BY ME.

THE PREPARATION OF THIS MAP IS FOR THE PURPOSE
OF IDENTIFYING THE LOCATION OF THE WATER RIGHT
ONLY AND HAS NO INTENT TO PROVIDE DIMENSIONS OR
LOCATIONS OF PROPERTY OWNERSHIP LINES.



64697 COOK AVENUE
BEND, OR 97701
(541) 382-3053
FAX: (541) 383-3287
E-MAIL: tjd@bendcable.com

RECEIVED

OCT 22 2001

WATER RESOURCES DEPT.
SALEM, OREGON

SITE REPORT

Under the Terms of OWRD Transfer #T-8404

We, John A. & Judith A. T. Wynn, recipients of 3.80 acres of transferred water rights under ORS 540.580, Tumalo Irrigation District Internal Notice #N99.005, certify that we have completed and beneficially applied said water rights to the purpose of grass hay by May 7, 2001, proposed improvements as provided by the Order from the Oregon Water Resources Department.

Legal Description: 16-12-06-NW/SW-01803

Date: 7/23/01

By: John A. Wynn
John A. Wynn

Judith A. T. Wynn
Judith A. T. Wynn

66700 Gerking Market Rd., Bend, OR 97701

Address

(541) 385-7279

Phone

FOR OFFICE USE ONLY

I, Kenneth B. Rieck, Tumalo Irrigation District representative, certify that on May 7, 2001, I conducted a survey of the above referenced property, and found that the proposed change in place of use under ORS 540.580, Tumalo Irrigation District Internal Notice #N99.005, was accomplished by the delivery of the transferred water rights through Headgate/Weir #MNS-0110, the proposed place of use was irrigated by sprinkler irrigation, and the water right was beneficially used for the purpose of grass hay.

Date: 8-2-01

By: K. B. Rieck
Tumalo Irrigation District Representative

TUMALO IRRIGATION DISTRICT

64697 COOK AVENUE
BEND, OR 97701
(541) 382-3053
FAX: (541) 383-3287
E-MAIL: tid@bendcable.com

RECEIVED
OCT 22 2001
WATER RESOURCES DEPT.
SALEM, OREGON

SITE REPORT

Under the Terms of OWRD Transfer #T-8404

We, Roger L. & Shirley A. DeMaris, recipients of 1.00 acres of transferred water rights under ORS 540.580, Tumalo Irrigation District Internal Notice #N99.006, certify that we have completed and beneficially applied said water rights to the purpose of pasture by May 7, 2001, proposed improvements as provided by the Order from the Oregon Water Resources Department.

Legal Description: 16-11-12-SW/NW-00500

Date: 7/23/01

By: Roger L. DeMaris
Roger L. DeMaris

Shirley A. DeMaris
Shirley A. DeMaris

19285 Dusty Loop, Bend, OR 97701
Address
(541) 389-3860
Phone

FOR OFFICE USE ONLY

I, Kenneth B. Rieck, Tumalo Irrigation District representative, certify that on May 7, 2001, I conducted a survey of the above referenced property, and found that the proposed change in place of use under ORS 540.580, Tumalo Irrigation District Internal Notice #N99.006, was accomplished by the delivery of the transferred water rights through Headgate/Weir #MNS-0010, the proposed place of use was irrigated by sprinkler irrigation, and the water right was beneficially used for the purpose of pasture.

Date: 8-1-01

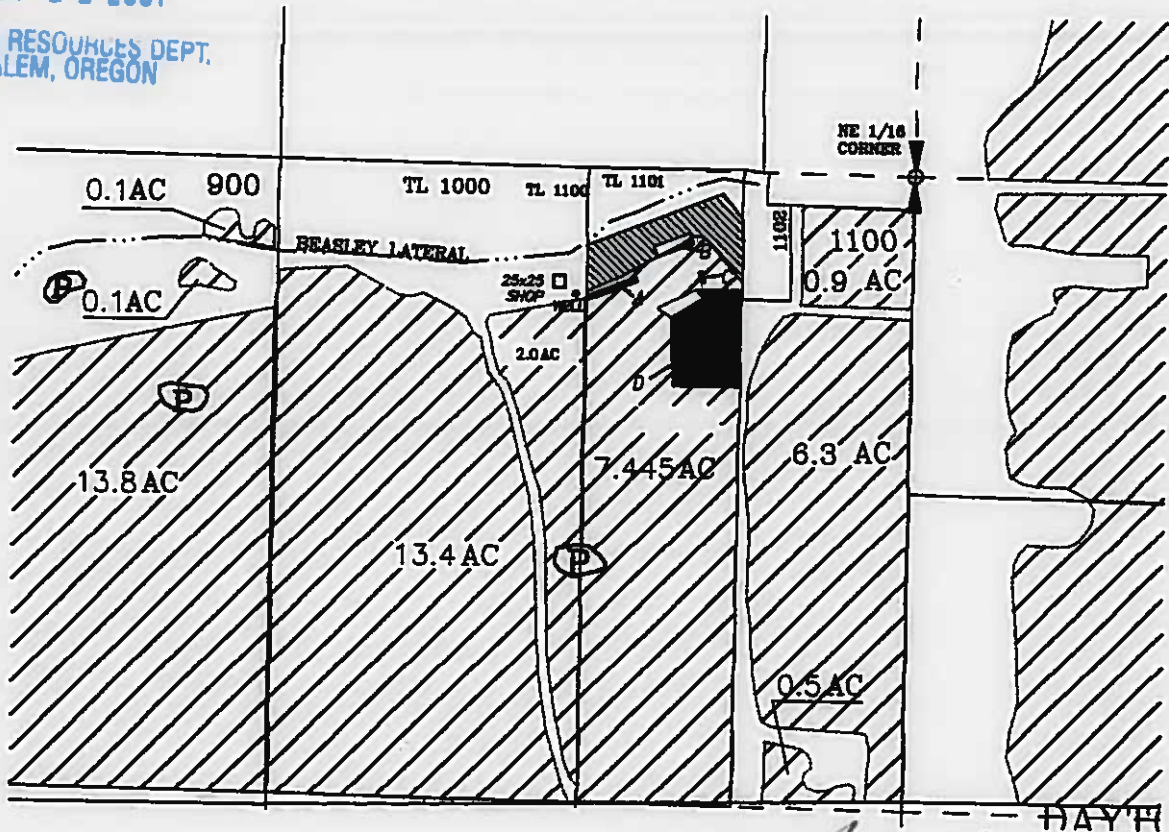
By: K B Rieck
Tumalo Irrigation District Representative

SHEEHAN WATER RIGHTS TRANSFER APPLICATION MAP
 FOR TOM SHEEHAN
 LOCATED IN THE SW1/4 NE1/4 OF
 SECTION 24, TOWNSHIP 16 SOUTH, RANGE 11 EAST
 TUMALO IRRIGATION DISTRICT
 CERTIFICATE # 74146 FOR 8.1 AC

RECEIVED

OCT 22 2001

WATER RESOURCES DEPT.
SALEM, OREGON



Certified Water Right Examiner
 #442
 Parnell J. Perkins
 June 13, 1997
 STATE OF OREGON
 Exp 12-2000



NOTE: THIS MAP WAS PREPARED FOR THE PURPOSE OF IDENTIFYING THE LOCATION OF WATER RIGHTS. THIS MAP IS NOT INTENDED TO PROVIDE DIMENSIONS OF THE LOCATION OF PROPERTY OWNERSHIP LINES.

LEGEND

- TRANSFER WATER RIGHTS FROM AREAS:
 - A (0.026 ACRES)
 - B (0.013 ACRES)
 - C (0.005 ACRES)
 - D (0.611 ACRES)
- TOTAL (0.655 ACRES)

- TRANSFER WATER RIGHTS TO THIS AREA (.655 ACRES)
- EXISTING WATER RIGHTS (7.445 ACRES)

SCALE: 1" = 400"
 DATE: SEPTEMBER 8, 1999

BASE MAP PROVIDED BY TUMALO IRRIGATION DISTRICT
 2363WR01.DG

WHPACIFIC
 920 SW EMLEY DR. SUITE C-100
 BEND, OREGON 97708
 www.whpacific.com
 TEL: (541) 388-4224 FAX: (541) 388-4229
 Planning • Engineering • Surveying • Landscape Architecture

TUMALO IRRIGATION DISTRICT
64697 COOK AVENUE
BEND, OR 97701
(541) 382-3053
FAX: (541) 383-3287
E-MAIL: tid@bendcable.com

RECEIVED
OCT 22 2001
WATER RESOURCES DEPT.
SALEM, OREGON

SITE REPORT

Under the Terms of OWRD Transfer #T-8404

We, Thomas P. & Mimi T. Sheehan, recipients of 0.66 acres of transferred water rights under ORS 540.580, Tumalo Irrigation District Internal Notice #N99.007, certify that we have completed and beneficially applied said water rights to the purpose of pasture by May 9, 2001, proposed improvements as provided by the Order from the Oregon Water Resources Department.

Legal Description: 16-11-24-SW/NE-01101

Date: 7/23/01

By: Thomas P. Sheehan
Thomas P. Sheehan

Mimi T. Sheehan
Mimi T. Sheehan

20818 Dione Way, Bend, OR 97701
Address
(541) 388-8517
Phone

FOR OFFICE USE ONLY

I, Kenneth B. Rieck, Tumalo Irrigation District representative, certify that on May 9, 2001, I conducted a survey of the above referenced property, and found that the proposed change in place of use under ORS 540.580, Tumalo Irrigation District Internal Notice #N99.007, was accomplished by the delivery of the transferred water rights through Headgate/Weir #MNB-0140, the proposed place of use was irrigated by sprinkler irrigation, and the water right was beneficially used for the purpose of pasture.

Date: 07-23-01

By: K. B. Rieck
Tumalo Irrigation District Representative

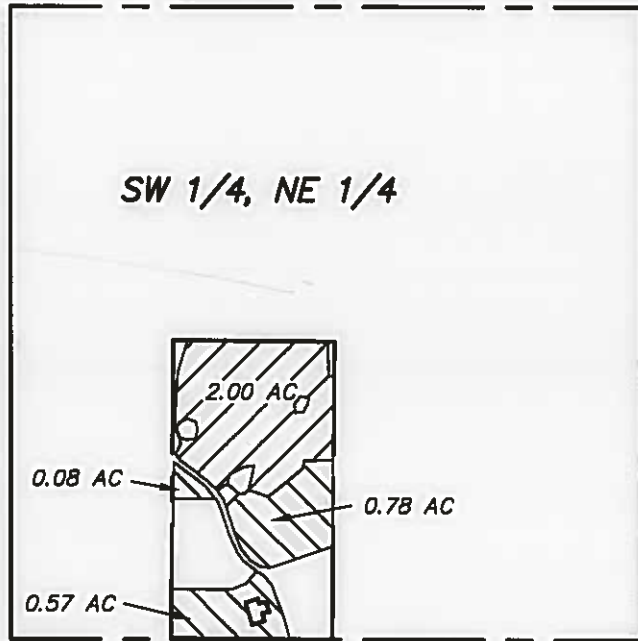
**TUMALO IRRIGATION DISTRICT
WATER RIGHT TRANSFER
FOR
JIM TUCKER**

**LOCATED IN THE SW 1/4 OF THE NE 1/4
OF SECTION 19, T. 16 S., R. 12 E., W.M.
TAX LOT 16-12-19-02700
DESCHUTES COUNTY, OREGON**

RECEIVED

OCT 22 2001

**WATER RESOURCES DEPT.
SALEM, OREGON**



**SCALE: 1" = 400'
DATE: 11-4-99**



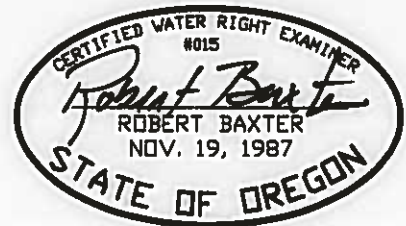
**= EXISTING IRRIGATED ACREAGE
(ADJUDICATED WATER RIGHT)**



**= WATER TO BE TRANSFERRED ON
(ADJUDICATED WATER RIGHT)**

**I, ROBERT E. BAXTER, CERTIFIED WATER RIGHT EXAMINER
IN THE STATE OF OREGON, HEREBY CERTIFY THAT THIS
WATER RIGHT SURVEY MAP WAS PREPARED BY ME.**

**THE PREPARATION OF THIS MAP IS FOR THE PURPOSE
OF IDENTIFYING THE LOCATION OF THE WATER RIGHT
ONLY AND HAS NO INTENT TO PROVIDE DIMENSIONS OR
LOCATIONS OF PROPERTY OWNERSHIP LINES.**



TUMALO IRRIGATION DISTRICT
64697 COOK AVENUE
BEND, OR 97701
(541) 382-3053
FAX: (541) 383-3287
E-MAIL: tid@bendcable.com

RECEIVED
OCT 22 2001
WATER RESOURCES DEPT.
SALEM, OREGON

SITE REPORT

Under the Terms of OWRD Transfer #T-8404

We, James E. & Denise D. Tucker, recipients of 1.43 acres of transferred water rights under ORS 540.580, Tumalo Irrigation District Internal Notice #N99.008, certify that we have completed and beneficially applied said water rights to the purpose of pasture and landscaping by July 20, 2001, proposed improvements as provided by the Order from the Oregon Water Resources Department.

Legal Description: 16-12-19-SW/NE-02700

Date: 7-21-01

By:

James E. Tucker
James E. Tucker

Denise D. Tucker
Denise D. Tucker

19839 Tennessee Rd., Bend, OR 97701

Address

(541) 389-2283

Phone

FOR OFFICE USE ONLY

I, Kenneth B. Rieck, Tumalo Irrigation District representative, certify that on July 20, 2001, I conducted a survey of the above referenced property, and found that the proposed change in place of use under ORS 540.580, Tumalo Irrigation District Internal Notice #N99.008, was accomplished by the delivery of the transferred water rights through Headgate/Weir #NPHI-0050, the proposed place of use was irrigated by sprinkler irrigation, and the water right was beneficially used for the purpose of pasture and landscaping.

Date: 8-1-01

By:

KBR
Tumalo Irrigation District Representative