

Application for Permanent Water Right Transfer

Part 1 of 5 – Minimum Requirements Checklist



Oregon Water Resources Department
 725 Summer Street NE, Suite A
 Salem, Oregon 97301-1266
 (503) 986-0900
 www.oregon.gov/OWRD

This transfer application will be returned if Parts 1 through 5 and all required attachments are not completed and included.
 For questions, please call (503) 986-0900, and ask for Transfer Section.

RECEIVED

APR 09 2020

OWRD

Check all items included with this application. (N/A = Not Applicable)

- Part 1 – Completed Minimum Requirements Checklist.
- Part 2 – Completed Transfer Application Map Checklist.
- Part 3 – Application Fee, payable by check to the Oregon Water Resources Department, and completed Fee Worksheet, page 3. Try the new online fee calculator at: http://apps.wrd.state.or.us/apps/misc/wrd_fee_calculator. If you have questions, call Customer Service at (503) 986-0801.
- Part 4 – Completed Applicant Information and Signature.
- Part 5 – Information about Water Rights to be Transferred: **How many water rights are to be transferred? 3 List them here: Cert. 33555, 48059, 48060**
 Please include a separate Part 5 for each water right. (See instructions on page 6)

Attachments:

- Completed Transfer Application Map.
- Completed Evidence of Use Affidavit and supporting documentation.
- N/A Affidavit(s) of Consent from Landowner(s) (if the applicant does not own the land the water right is on.)
- N/A Supplemental Form D – For water rights served by or issued in the name of an irrigation district. Complete when the transfer applicant is not the irrigation district.
- N/A Oregon Water Resources Department’s Land Use Information Form with approval and signature (or signed land use form receipt stub) from each local land use authority in which water is to be diverted, conveyed, and/or used. Not required if water is to be diverted, conveyed, and/or used only on federal lands or if **all** of the following apply: a) a change in place of use only, b) no structural changes, c) the use of water is for irrigation only, and d) the use is located within an irrigation district or an exclusive farm use zone.
- N/A Water Well Report/Well Log for changes in point(s) of appropriation (well(s)) or additional point(s) of appropriation.
- N/A Geologist Report for a change from a surface water point of diversion to a ground water point of appropriation (well), if the proposed well is more than 500’ from the surface water source and more than 1000’ upstream or downstream from the point of diversion. See OAR 690-380-2130 for requirements and applicability.

(For Staff Use Only)

WE ARE RETURNING YOUR APPLICATION FOR THE FOLLOWING REASON(S):

<input type="checkbox"/> Application fee not enclosed/insufficient	<input type="checkbox"/> Map not included or incomplete
<input type="checkbox"/> Land Use Form not enclosed or incomplete	<input type="checkbox"/> Evidence of Use Form not enclosed or incomplete
<input type="checkbox"/> Additional signature(s) required	<input type="checkbox"/> Part ____ is incomplete
Other/Explanation _____	
Staff: _____ 503-986-0 _____	Date: ____/____/____

Part 2 of 5 – Transfer Application Map

Your transfer application will be returned if any of the map requirements listed below are not met.

OWRD

Please be sure that the transfer application map you submit includes all the required items and matches the existing water right map. Check all boxes that apply.

- N/A Certified Water Right Examiner (CWRE) Stamp and Original Signature. For a list of CWREs, see http://apps.wrd.state.or.us/apps/wr/cwre_license_view/. CWRE stamp and signature are not required for substitutions.
- N/A If **more than three** water rights are involved, separate maps are needed for each water right.
- Permanent quality printed with dark ink on good quality paper.
- The size of the map can be 8½ x 11 inches, 8½ x 14 inches, 11 x 17 inches, or up to 30 x 30 inches. For 30 x 30 inch maps, one extra copy is required.
- A north arrow, a legend, and scale.
- The scale of the map must be: 1 inch = 400 feet, 1 inch = 1,320 feet, the scale of the Final Proof/Claim of Beneficial Use Map (the map used when the permit was certificated), the scale of the county assessor map if the scale is not smaller than 1 inch = 1,320 feet, or a scale that has been pre-approved by the Department.
- Township, Range, Section, ¼ ¼, DLC, Government Lot, and other recognized public land survey lines.
- Tax lot boundaries (property lines) are required. Tax lot numbers are recommended.
- Major physical features including rivers and creeks showing direction of flow, lakes and reservoirs, roads, and railroads.
- Major water delivery system features from the point(s) of diversion/appropriation such as main pipelines, canals, and ditches.
- Existing place of use that includes separate hachuring for each water right, priority date, and use including number of acres in each quarter-quarter section, government lot, or in each quarter-quarter section as projected within government lots, donation land claims, or other recognized public land survey subdivisions. If less than the entirety of the water right is being changed, a separate hachuring is needed for lands left unchanged.
- N/A Proposed place of use that includes separate hachuring for each water right, priority date, and use including number of acres in each quarter-quarter section, government lot, or in each quarter-quarter section as projected within government lots, donation land claims, or other recognized public land survey subdivisions.
- Existing point(s) of diversion or well(s) with distance and bearing or coordinates from a recognized survey corner. This information can be found in your water right certificate or permit.
- N/A If you are proposing a change in point(s) of diversion or well(s), show the proposed location and label it clearly with distance and bearing or coordinates. If GPS coordinates are used, latitude-longitude coordinates may be expressed as either degrees-minutes-seconds with at least one digit after the decimal (example – 42°32'15.5") or degrees-decimal with five or more digits after the decimal (example – 42.53764°).

13413

Part 4 of 5 – Applicant Information and Signature

Applicant Information

APPLICANT/BUSINESS NAME Jane Stockfleth LLC		PHONE NO. (503) 871-5077	ADDITIONAL CONTACT NO. (503) 393-3904
ADDRESS 15561 River Rd. NE		FAX NO.	
CITY St. Paul	STATE OR	ZIP 97137	E-MAIL ben@stockflethseeds.com
<p>BY PROVIDING AN E-MAIL ADDRESS, CONSENT IS GIVEN TO RECEIVE ALL CORRESPONDENCE FROM THE DEPARTMENT ELECTRONICALLY. COPIES OF THE FINAL ORDER DOCUMENTS WILL ALSO BE MAILED.</p>			

RECEIVED

APR 09 2020

OWRD

Agent Information – The agent is authorized to represent the applicant in all matters relating to this application.

AGENT/BUSINESS NAME Will McGill Surveying LLC		PHONE NO. (503) 510-3026	ADDITIONAL CONTACT NO. (503) 931-0210
ADDRESS 15333 Pletzer Rd. SE		FAX NO.	
CITY Turner	STATE OR	ZIP 97392	E-MAIL willmcgill.surveying@gmail.com
<p>BY PROVIDING AN E-MAIL ADDRESS, CONSENT IS GIVEN TO RECEIVE ALL CORRESPONDENCE FROM THE DEPARTMENT ELECTRONICALLY. COPIES OF THE FINAL ORDER DOCUMENTS WILL ALSO BE MAILED.</p>			

Explain in your own words what you propose to accomplish with this transfer application, and why:
It is proposed to authorize certificates 33555, 48059, and 48060 on all four wells on the farm.

If you need additional space, continue on a separate piece of paper and attach to the application as "Attachment 1".


Check One Box

- By signing this application, I understand that, upon receipt of the draft preliminary determination and prior to Department approval of the transfer, I will be required to provide landownership information and evidence that I am authorized to pursue the transfer as identified in OAR 690-380-4010(5); **OR**
- I affirm the applicant is a municipality as defined in ORS 540.510(3)(b) and that the right is in the name of the municipality or a predecessor; **OR**
- I affirm the applicant is an entity with the authority to condemn property and is acquiring by condemnation the property to which the water right proposed for transfer is appurtenant and have supporting documentation.

By my signature below, I confirm that I understand:

- Prior to Department approval of the transfer application, I may be required to submit payment to the Department for publication of a notice in a newspaper with general circulation in the area where the water right is located, once per week for two consecutive weeks. If more than one qualifying newspaper is available, I suggest publishing the notice in the following newspaper: Keizer Times.
- Amendments to the application may only be made in response to the Department's Draft Preliminary Determination (DPD). The applicant will have a period of at least 30 days to amend the application to address any issues identified by the Department in the DPD, or to withdraw the application. Note that amendments may be subject to additional fees, pursuant to ORS 536.050.
- Failure to complete an approved change in place of use and/or change in character of use, will result in loss of the water right (OAR 690-380-6010).

I (we) affirm that the information contained in this application is true and accurate.



John L. Stockfleth
Applicant signature

JOHN L. STOCKFLETH Pres
Print Name (and Title if applicable)

4-1-2020
Date

Applicant signature

Print Name (and Title if applicable)

Date

Is the applicant the sole owner of the land on which the water right, or portion thereof, proposed for transfer is located? Yes No *If NO, include signatures of all deeded landowners (and mailing and/or e-mail addresses if different than the applicant's) or attach affidavits of consent (and mailing and/or e-mail addresses) from all landowners or individuals/entities to which the water right(s) were conveyed.*

Check the following boxes that apply:

- The applicant is responsible for completion of change(s). Notices and correspondence should continue to be sent to the applicant.
- The receiving landowner will be responsible for completing the proposed change(s) after the final order is issued. Copies of notices and correspondence should be sent to this landowner.
- Both the receiving landowner and applicant will be responsible for completion of change(s). Copies of notices and correspondence should be sent to this landowner and the applicant.

At this time, are the lands in this transfer application in the process of being sold? Yes No

If YES, and you know who the new landowner will be, please complete the receiving landowner information table below. If you do not know who the new landowner will be, then a request for assignment will have to be filed for at a later date.

If a property sells, the certificated water right(s) located on the land belong to the new owner, unless a sale agreement or other document states otherwise. For more information see:

https://www.oregon.gov/owrd/WRDFormsPDF/Transfer_Property_Transactions.pdf

RECEIVING LANDOWNER NAME			PHONE NO.	ADDITIONAL CONTACT NO.
ADDRESS				FAX NO.
CITY	STATE	ZIP	E-MAIL	

RECEIVED
APR 09 2020

Describe any special ownership circumstances here: _____


OWRD

- Check here if any of the water rights proposed for transfer are or will be located within or served by an irrigation or other water district. (Tip: Complete and attach Supplemental Form D.)

IRRIGATION DISTRICT NAME	ADDRESS		
CITY	STATE	ZIP	

- Check here if water for any of the rights supplied under a water service agreement or other contract for stored water with a federal agency or other entity.

ENTITY NAME	ADDRESS		
CITY	STATE	ZIP	



To meet State Land Use Consistency Requirements, you must list all county, city, municipal corporation, or tribal governments within whose jurisdiction water will be diverted, conveyed or used.

ENTITY NAME	ADDRESS		
Marion County	5155 Silverton Rd. NE		
CITY	STATE	ZIP	
Salem	OR	97305	

ENTITY NAME	ADDRESS		
CITY	STATE	ZIP	

Part 5 of 5 – Water Right Information

Please use a separate Part 5 for each water right being changed. See instructions on page 6, to copy and paste additional Part 5s, or to add additional rows to tables within the form.

CERTIFICATE # 33555

RECEIVED

Description of Water Delivery System

APR 09 2020

System capacity: 3.13 cubic feet per second (cfs) OR

_____ gallons per minute (gpm)

OWRD

Describe the current water delivery system or the system that was in place at some time within the last five years. Include information on the pumps, canals, pipelines, and sprinklers used to divert, convey, and apply the water at the authorized place of use. **50 HP submersible pump appropriates water which is conveyed to the field via 6" buried PVC mainline and applied with big gun and handlines.**

Table 1. Location of Authorized and Proposed Point(s) of Diversion (POD) or Appropriation (POA)

(Note: If the POD/POA name is not specified on the certificate, assign it a name or number here.)

POD/POA Name or Number	Is this POD/POA Authorized on the Certificate or is it Proposed?	If POA, OWRD Well Log ID# (or Well ID Tag # L-___)	Twp		Rng		Sec	¼ ¼		Tax Lot, DLC or Gov't Lot	Measured Distances (from a recognized survey corner)
POA 1	<input checked="" type="checkbox"/> Authorized <input type="checkbox"/> Proposed		5	S	3	W	25	SE	NE	700	630' N and 830' W from the E ¼ Corner, Section 25
APOA 2	<input type="checkbox"/> Authorized <input checked="" type="checkbox"/> Proposed	MARI 2754	5	S	2	W	30	NW	SW	800	750' E and 400' S from the W ¼ Corner, Section 30
APOA 3	<input type="checkbox"/> Authorized <input checked="" type="checkbox"/> Proposed	MARI 2752	5	S	2	W	30	SW	NW	700	1400' S and 920' E from the NW Corner, Section 30
APOA 4	<input type="checkbox"/> Authorized <input checked="" type="checkbox"/> Proposed	MARI 2540	5	S	2	W	19	NE	SW	900	430' N and 270' E from the SW Corner, DLC 90

Check all type(s) of change(s) proposed below (change "CODES" are provided in parentheses):

- | | |
|--|--|
| <input type="checkbox"/> Place of Use (POU) | <input type="checkbox"/> Supplemental Use to Primary Use (S to P) |
| <input type="checkbox"/> Character of Use (USE) | <input type="checkbox"/> Point of Appropriation/Well (POA) |
| <input type="checkbox"/> Point of Diversion (POD) | <input checked="" type="checkbox"/> Additional Point of Appropriation (APOA) |
| <input type="checkbox"/> Additional Point of Diversion (APOD) | <input type="checkbox"/> Substitution (SUB) |
| <input type="checkbox"/> Surface Water POD to Ground Water POA (SW/GW) | <input type="checkbox"/> Government Action POD (GOV) |

Will all of the proposed changes affect the entire water right?

- Yes Complete only the Proposed ("to" or "on" lands) section of Table 2 on the next page. Use the "CODES" listed above to describe the proposed changes.
- No Complete all of Table 2 to describe the portion of the water right to be changed.

13413

Please use and attach additional pages of Table 2 as needed.
See page 6 for instructions.

Do you have questions about how to fill-out the tables?
Contact the Department at 503-986-0900 and ask for Transfer Staff.

Table 2. Description of Changes to Water Right Certificate # 33555

List the change proposed for the acreage in each ¼ ¼. If more than one change is proposed, specify the acreage associated with each change.
If there is more than one POD/POA involved in the proposed changes, specify the acreage associated with each POD/POA.

AUTHORIZED (the "from" or "off" lands)										PROPOSED (the "to" or "on" lands)									
The listing that appears on the certificate BEFORE PROPOSED CHANGES List only that part or portion of the water right that will be changed.										The listing as it would appear AFTER PROPOSED CHANGES are made.									
Twp	Rng	Sec	¼ ¼	Gvt Tax Lot/Lot or DLC	Type of USE listed on Certificate	POD(s) or POA(s) (name or number from Table 1)	Priority Date	Twp	Rng	Sec	¼ ¼	Gvt Tax Lot/Lot or DLC	New Type of USE	POD(s)/ POA(s) to be used (from Table 1)	Priority Date				
								5	S	2	W	19	SW	SW	700	4.4	Irrigation	POA 1 APOA 2, 3, 4	1958
								5	S	2	W	30	NW	NW	700	4.4	Irrigation	POA 1 APOA 2, 3, 4	1958
								5	S	3	W	24	SE	SE	700	13.12	Irrigation	POA 1 APOA 2, 3, 4	1958
								5	S	3	W	25	NE	NE	700	38.9	Irrigation	POA 1 APOA 2, 3, 4	1958
								5	S	3	W	25	NW	NE	700	4.4	Irrigation	POA 1 APOA 2, 3, 4	1958
								5	S	3	W	25	SW	NE	700	6.0	Irrigation	POA 1 APOA 2, 3, 4	1958
								5	S	3	W	25	SW	NE	700	20.1	Irrigation	POA 1 APOA 2, 3, 4	1958
								5	S	3	W	25	SE	NE	700	18.0	Irrigation	POA 1 APOA 2, 3, 4	1958
								5	S	3	W	25	SE	NE	700	15.5	Irrigation	POA 1 APOA 2, 3, 4	1958
								5	S	3	W	25	NE	SE	700	6.7	Irrigation	POA 1 APOA 2, 3, 4	1958
								5	S	3	W	25	NW	SE	700	3.3	Irrigation	POA 1 APOA 2, 3, 4	1958
													TOTAL ACRES:	134.82					

Additional remarks: _____

1
4
1
3

RECEIVED


APR 09 2020

OWRD

For Place of Use or Character of Use Changes

Are there other water right certificates, water use permits or ground water registrations associated with the "from" or the "to" lands? Yes No

If YES, list the certificate, water use permit, or ground water registration numbers:



Pursuant to ORS 540.510, any "layered" water use such as an irrigation right that is supplemental to a primary right proposed for transfer must be included in the transfer or be cancelled. Any change to a ground water registration must be filed separately in a ground water registration modification application.

For Substitution (ground water supplemental irrigation will be substituted for surface water primary irrigation)

Ground water supplemental Permit or Certificate # _____;
Surface water primary Certificate # _____.

RECEIVED

APR 09 2020

For a change from Supplemental Irrigation Use to Primary Irrigation Use

Identify the primary certificate to be cancelled. Certificate # _____

OWRD

For a change in point(s) of appropriation (well(s)) or additional point(s) of appropriation:

- Well log(s) are attached for each authorized and proposed well(s) that are clearly labeled and associated with the corresponding well(s) in Table 1 above and on the accompanying application map.

Tip: You may search for well logs on the Department's web page at:
http://apps.wrd.state.or.us/apps/gw/well_log/Default.aspx

AND/OR

- Describe the construction of the authorized and proposed well(s) in Table 3 for any wells that do not have a well log. For *proposed wells not yet constructed or built*, provide "a best estimate" for each requested information element in the table. The Department recommends you consult a licensed well driller, geologist, or certified water right examiner to assist with assembling the information necessary to complete Table 3.

Table 3. Construction of Point(s) of Appropriation

Any well(s) in this listing must be clearly tied to corresponding well(s) described in Table 1 and shown on the accompanying application map. Failure to provide the information will delay the processing of your transfer application until it is received. The information is necessary for the department to assess whether the proposed well(s) will access the same source aquifer as the authorized point(s) of appropriation (POA). The Department is prohibited by law from approving POA changes that do not access the same source aquifer.

Proposed or Authorized POA Name or Number	Is well already built? (Yes or No)	If an existing well: OWRD Well ID Tag No. L-____	Total well depth	Casing Diameter	Casing Intervals (feet)	Seal depth(s) (intervals)	Perforated or screened intervals (in feet)	Static water level of completed well (in feet)	Source aquifer (sand, gravel, basalt, etc.)	Well-specific rate (cfs or gpm). If less than full rate of water right
POA 1	Yes		65'	10"				9'	sand & gravel	

Well logs included for APOAs 2, 3, & 4.

Part 5 of 5 – Water Right Information

Please use a separate Part 5 for each water right being changed. See instructions on page 6, to copy and paste additional Part 5s, or to add additional rows to tables within the form.

CERTIFICATE # 48059

RECEIVED

APR 09 2020

OWRD

Description of Water Delivery System

System capacity: 3.13 cubic feet per second (cfs) OR
 _____ gallons per minute (gpm)

Describe the current water delivery system or the system that was in place at some time within the last five years. Include information on the pumps, canals, pipelines, and sprinklers used to divert, convey, and apply the water at the authorized place of use. **50 HP submersible pump appropriates water which is conveyed to the field via 6" buried PVC mainline and applied with big gun and handlines.**

Table 1. Location of Authorized and Proposed Point(s) of Diversion (POD) or Appropriation (POA)

(Note: If the POD/POA name is not specified on the certificate, assign it a name or number here.)

POD/POA Name or Number	Is this POD/POA Authorized on the Certificate or is it Proposed?	If POA, OWRD Well Log ID# (or Well ID Tag # L-____)	Twp	Rng	Sec	¼	¼	Tax Lot, DLC or Gov't Lot	Measured Distances (from a recognized survey corner)		
POA 1	<input checked="" type="checkbox"/> Authorized <input type="checkbox"/> Proposed		5	S	3	W	25	SE	NE	700	630' N and 830' W from the E ¼ Corner, Section 25
APOA 2	<input type="checkbox"/> Authorized <input checked="" type="checkbox"/> Proposed	MARI 2754	5	S	2	W	30	NW	SW	800	750' E and 400' S from the W ¼ Corner, Section 30
APOA 3	<input type="checkbox"/> Authorized <input checked="" type="checkbox"/> Proposed	MARI 2752	5	S	2	W	30	SW	NW	700	1400' S and 920' E from the NW Corner, Section 30
APOA 4	<input type="checkbox"/> Authorized <input checked="" type="checkbox"/> Proposed	MARI 2540	5	S	2	W	19	NE	SW	900	430' N and 270' E from the SW Corner, DLC 90

Check all type(s) of change(s) proposed below (change "CODES" are provided in parentheses):

- | | |
|--|--|
| <input type="checkbox"/> Place of Use (POU) | <input type="checkbox"/> Supplemental Use to Primary Use (S to P) |
| <input type="checkbox"/> Character of Use (USE) | <input type="checkbox"/> Point of Appropriation/Well (POA) |
| <input type="checkbox"/> Point of Diversion (POD) | <input checked="" type="checkbox"/> Additional Point of Appropriation (APOA) |
| <input type="checkbox"/> Additional Point of Diversion (APOD) | <input type="checkbox"/> Substitution (SUB) |
| <input type="checkbox"/> Surface Water POD to Ground Water POA (SW/GW) | <input type="checkbox"/> Government Action POD (GOV) |

Will all of the proposed changes affect the entire water right?

- Yes Complete only the Proposed ("to" or "on" lands) section of Table 2 on the next page. Use the "CODES" listed above to describe the proposed changes.
- No Complete all of Table 2 to describe the portion of the water right to be changed.

Please use and attach additional pages of Table 2 as needed.
See page 6 for instructions.

Do you have questions about how to fill-out the tables?
Contact the Department at 503-986-0900 and ask for Transfer Staff.

Table 2. Description of Changes to Water Right Certificate # 48059

List the change proposed for the acreage in each ¼ ¼. If more than one change is proposed, specify the acreage associated with each change.
If there is more than one POD/POA involved in the proposed changes, specify the acreage associated with each POD/POA.

AUTHORIZED (the "from" or "off" lands)										PROPOSED (the "to" or "on" lands)											
The listing that appears on the certificate BEFORE PROPOSED CHANGES										The listing as it would appear AFTER PROPOSED CHANGES											
List only that part or portion of the water right that will be changed.										are made.											
Twp	Rng	Sec	¼ ¼	Acres	Gvt Lot/DLC	Type of USE listed on Certificate	POD(s) or POA(s) (name or number from Table 1)	Priority Date	Proposed Changes (see "CODES" from previous page)	Twp	Rng	Sec	¼ ¼	Acres	New Type of USE	POD(s)/ POA(s) to be used (from Table 1)	Priority Date				
									APOA	5	S	2	W	19	SW	SW	700	2.4	Irrigation	POA 1 APOA 2, 3, 4	1975
									APOA	5	S	3	W	24	SE	SE	700	14.48	Irrigation	POA 1 APOA 2, 3, 4	1975
									APOA	5	S	2	W	19	SW	SW	700	4.4	Supplemental Irrigation	POA 1 APOA 2, 3, 4	1975
									APOA	5	S	2	W	30	NW	NW	700	4.4	Supplemental Irrigation	POA 1 APOA 2, 3, 4	1975
									APOA	5	S	3	W	24	SE	SE	700	13.12	Supplemental Irrigation	POA 1 APOA 2, 3, 4	1975
									APOA	5	S	3	W	25	NE	NE	700	38.9	Supplemental Irrigation	POA 1 APOA 2, 3, 4	1975
									APOA	5	S	3	W	25	NW	NE	700	4.4	Supplemental Irrigation	POA 1 APOA 2, 3, 4	1975
									APOA	5	S	3	W	25	SW	NE	700	6.0	Supplemental Irrigation	POA 1 APOA 2, 3, 4	1975
									APOA	5	S	3	W	25	SE	NE	700	18.0	Supplemental Irrigation	POA 1 APOA 2, 3, 4	1975
									APOA	5	S	3	W	25	SW	NE	700	20.1	Supplemental Irrigation	POA 1 APOA 2, 3, 4	1975
									APOA	5	S	3	W	25	SE	NE	700	15.5	Supplemental Irrigation	POA 1 APOA 2, 3, 4	1975
									APOA	5	S	3	W	25	NE	SE	700	6.7	Supplemental Irrigation	POA 1 APOA 2, 3, 4	1975
									APOA	5	S	3	W	25	NW	SE	700	3.3	Supplemental Irrigation	POA 1 APOA 2, 3, 4	1975
TOTAL ACRES:										TOTAL ACRES:											
										151.7											

RECEIVED

APR 09 2020


OWRD

Additional remarks: _____.

For Place of Use or Character of Use Changes

Are there other water right certificates, water use permits or ground water registrations associated with the "from" or the "to" lands? Yes No

If YES, list the certificate, water use permit, or ground water registration numbers:



Pursuant to ORS 540.510, any "layered" water use such as an irrigation right that is supplemental to a primary right proposed for transfer must be included in the transfer or be cancelled. Any change to a ground water registration must be filed separately in a ground water registration modification application.

For Substitution (ground water supplemental irrigation will be substituted for surface water primary irrigation)

Ground water supplemental Permit or Certificate # _____;
Surface water primary Certificate # _____.

RECEIVED

APR 09 2020

For a change from Supplemental Irrigation Use to Primary Irrigation Use

Identify the primary certificate to be cancelled. Certificate # _____

OWRD

For a change in point(s) of appropriation (well(s)) or additional point(s) of appropriation:

- Well log(s) are attached for each authorized and proposed well(s) that are clearly labeled and associated with the corresponding well(s) in Table 1 above and on the accompanying application map.

Tip: You may search for well logs on the Department's web page at:
http://apps.wrd.state.or.us/apps/gw/well_log/Default.aspx

AND/OR

- Describe the construction of the authorized and proposed well(s) in Table 3 for any wells that do not have a well log. For *proposed wells not yet constructed or built*, provide "a best estimate" for each requested information element in the table. The Department recommends you consult a licensed well driller, geologist, or certified water right examiner to assist with assembling the information necessary to complete Table 3.

Table 3. Construction of Point(s) of Appropriation

Any well(s) in this listing must be clearly tied to corresponding well(s) described in Table 1 and shown on the accompanying application map. Failure to provide the information will delay the processing of your transfer application until it is received. The information is necessary for the department to assess whether the proposed well(s) will access the same source aquifer as the authorized point(s) of appropriation (POA). The Department is prohibited by law from approving POA changes that do not access the same source aquifer.

Proposed or Authorized POA Name or Number	Is well already built? (Yes or No)	If an existing well: OWRD Well ID Tag No. L-___	Total well depth	Casing Diameter	Casing Intervals (feet)	Seal depth(s) (intervals)	Perforated or screened intervals (in feet)	Static water level of completed well (in feet)	Source aquifer (sand, gravel, basalt, etc.)	Well-specific rate (cfs or gpm). If less than full rate of water right
POA 1	Yes		65'	10"				9'	sand & gravel	
<i>Well logs included for APOAs 2, 3, & 4.</i>										

Part 5 of 5 – Water Right Information

Please use a separate Part 5 for each water right being changed. See instructions on page 6, to copy and paste additional Part 5s, or to add additional rows to tables within the form.

CERTIFICATE # 48060

RECEIVED

Description of Water Delivery System

APR 09 2020

System capacity: 2.06 cubic feet per second (cfs) OR
 _____ gallons per minute (gpm)

OWRD

Describe the current water delivery system or the system that was in place at some time within the last five years. Include information on the pumps, canals, pipelines, and sprinklers used to divert, convey, and apply the water at the authorized place of use. **50 HP submersible pump appropriates water which is conveyed to the field via 6" buried PVC mainline and applied with big gun and handlines.**

Table 1. Location of Authorized and Proposed Point(s) of Diversion (POD) or Appropriation (POA)

(Note: If the POD/POA name is not specified on the certificate, assign it a name or number here.)

POD/POA Name or Number	Is this POD/POA Authorized on the Certificate or is it Proposed?	If POA, OWRD Well Log ID# (or Well ID Tag # L-___)	Twp	Rng	Sec	¼	¼	Tax Lot, DLC or Gov't Lot	Measured Distances (from a recognized survey corner)
APOA 1	<input type="checkbox"/> Authorized <input checked="" type="checkbox"/> Proposed		5	S	3	W	25	SE NE	700 630' N and 830' W from the E ¼ Corner, Section 25
APOA 2	<input type="checkbox"/> Authorized <input checked="" type="checkbox"/> Proposed	MARI 2754	5	S	2	W	30	NW SW	800 750' E and 400' S from the W ¼ Corner, Section 30
POA 3	<input checked="" type="checkbox"/> Authorized <input type="checkbox"/> Proposed	MARI 2752	5	S	2	W	30	SW NW	700 1400' S and 920' E from the NW Corner, Section 30
APOA 4	<input type="checkbox"/> Authorized <input checked="" type="checkbox"/> Proposed	MARI 2540	5	S	2	W	19	NE SW	900 430' N and 270' E from the SW Corner, DLC 90

Check all type(s) of change(s) proposed below (change "CODES" are provided in parentheses):

- | | |
|--|--|
| <input type="checkbox"/> Place of Use (POU) | <input type="checkbox"/> Supplemental Use to Primary Use (S to P) |
| <input type="checkbox"/> Character of Use (USE) | <input type="checkbox"/> Point of Appropriation/Well (POA) |
| <input type="checkbox"/> Point of Diversion (POD) | <input checked="" type="checkbox"/> Additional Point of Appropriation (APOA) |
| <input type="checkbox"/> Additional Point of Diversion (APOD) | <input type="checkbox"/> Substitution (SUB) |
| <input type="checkbox"/> Surface Water POD to Ground Water POA (SW/GW) | <input type="checkbox"/> Government Action POD (GOV) |

Will all of the proposed changes affect the entire water right?

- Yes Complete only the Proposed ("to" or "on" lands) section of Table 2 on the next page. Use the "CODES" listed above to describe the proposed changes.
- No Complete all of Table 2 to describe the portion of the water right to be changed.

Please use and attach additional pages of Table 2 as needed.
See page 6 for instructions.

Do you have questions about how to fill-out the tables?
Contact the Department at 503-986-0900 and ask for Transfer Staff.

Table 2. Description of Changes to Water Right Certificate # 48060

List the change proposed for the acreage in each 1/4. If more than one change is proposed, specify the acreage associated with each change. If there is more than one POD/POA involved in the proposed changes, specify the acreage associated with each POD/POA.

AUTHORIZED (the "from" or "off" lands)									PROPOSED (the "to" or "on" lands)										
The listing that appears on the certificate BEFORE PROPOSED CHANGES List only that part or portion of the water right that will be changed.									The listing as it would appear AFTER PROPOSED CHANGES are made.										
Twp	Rng	Sec	1/4	Tax Lot	Gvt Lot or DLC	Acres	Type of USE listed on Certificate	POD(s) or POA(s) (name or number from Table 1)	Priority Date	Twp	Rng	Sec	1/4	Tax Lot	Gvt Lot or DLC	Acres	New Type of USE	POD(s)/ POA(s) to be used (from Table 1)	Priority Date
	5	S	2	W	19	700	SW	APOA		5	S	2	W	19	700	8.0	Irrigation	POA 3 APOA 1, 2, 4	1975
	5	S	2	W	19	700	SW	APOA		5	S	2	W	19	700	42.8	Irrigation	POA 3 APOA 1, 2, 4	1975
	5	S	2	W	19	700	SW	APOA		5	S	2	W	19	700	14.8	Irrigation	POA 3 APOA 1, 2, 4	1975
TOTAL ACRES:																	65.6		

Additional remarks: _____

RECEIVED

APR 09 2020

For Place of Use or Character of Use Changes

Are there other water right certificates, water use permits or ground water registrations associated with the “from” or the “to” lands? Yes No

If YES, list the certificate, water use permit, or ground water registration numbers: _____.



Pursuant to ORS 540.510, any “layered” water use such as an irrigation right that is supplemental to a primary right proposed for transfer must be included in the transfer or be cancelled. Any change to a ground water registration must be filed separately in a ground water registration modification application.

For Substitution (ground water supplemental irrigation will be substituted for surface water primary irrigation)

Ground water supplemental Permit or Certificate # _____;

Surface water primary Certificate # _____.

RECEIVED

APR 09 2020

For a change from Supplemental Irrigation Use to Primary Irrigation Use

Identify the primary certificate to be cancelled. Certificate # _____

OWRD

For a change in point(s) of appropriation (well(s)) or additional point(s) of appropriation:

- Well log(s) are attached for each authorized and proposed well(s) that are clearly labeled and associated with the corresponding well(s) in Table 1 above and on the accompanying application map.

Tip: You may search for well logs on the Department’s web page at:

http://apps.wrd.state.or.us/apps/gw/well_log/Default.aspx

AND/OR

- Describe the construction of the authorized and proposed well(s) in Table 3 for any wells that do not have a well log. For *proposed wells not yet constructed or built*, provide “a best estimate” for each requested information element in the table. The Department recommends you consult a licensed well driller, geologist, or certified water right examiner to assist with assembling the information necessary to complete Table 3.

Table 3. Construction of Point(s) of Appropriation

Any well(s) in this listing must be clearly tied to corresponding well(s) described in Table 1 and shown on the accompanying application map. Failure to provide the information will delay the processing of your transfer application until it is received. The information is necessary for the department to assess whether the proposed well(s) will access the same source aquifer as the authorized point(s) of appropriation (POA). The Department is prohibited by law from approving POA changes that do not access the same source aquifer.

Proposed or Authorized POA Name or Number	Is well already built? (Yes or No)	If an existing well: OWRD Well ID Tag No. L-_____	Total well depth	Casing Diameter	Casing Intervals (feet)	Seal depth(s) (intervals)	Perforated or screened intervals (in feet)	Static water level of completed well (in feet)	Source aquifer (sand, gravel, basalt, etc.)	Well-specific rate (cfs or gpm). If less than full rate of water right
POA 3	Yes		65'	10"				9'	sand & gravel	

Well logs included for APOAs 1, 2, & 4.

Application for Water Right Transfer

Evidence of Use Affidavit



Oregon Water Resources Department
 725 Summer Street NE, Suite A
 Salem, Oregon 97301-1266
 (503) 986-0900
 www.wrd.state.or.us

Please print legibly or type. Be as specific as possible. Attach additional pages if you need more spacing. Supporting documentation must be attached.

State of Oregon)
) ss
 County of MARION)

I, JOHN STOCKFLETH, in my capacity as OWNER,
 mailing address 15561 RIVER RD. NE, ST. PAUL, OR 97137
 telephone number (503)871-5077, being first duly sworn depose and say:

RECEIVED

APR 09 2020

OWRD

1. My knowledge of the exercise or status of the water right is based on (check one):

- Personal observation Professional expertise

2. I attest that:

Water was used during the previous five years on the **entire** place of use for Certificate # 33555, 48059, & 48060; **OR**

My knowledge is specific to the use of water at the following locations within the last five years:

Certificate #	Township	Range	Mer	Sec	¼ ¼	Gov't Lot or DLC	Acres (if applicable)

OR

- Confirming Certificate # ____ has been issued within the past five years; **OR**
- Part or all of the water right was leased instream at some time within the last five years. The instream lease number is: ____ (Note: If the entire right proposed for transfer was not leased, additional evidence of use is needed for the portion not leased instream.); **OR**
- The water right is not subject to forfeiture and documentation that a presumption of forfeiture for non-use would be rebutted under ORS 540.610(2) is attached.
- Water has been used at the actual current point of diversion or appropriation for more than 10 years for Certificate # ____ (For Historic POD/POA Transfers)

(continues on reverse side)

13413

3. The water right was used for: (e.g., crops, pasture, etc.): CROPS

4. I understand that if I do not attach one or more of the documents shown in the table below to support the above statements, my application will be considered incomplete.

John L. Stockfleth
Signature of Affiant

4-1-2020
Date

RECEIVED
APR 09 2020

Signed and sworn to (or affirmed) before me this 1 day of April, 2020.



Karen Tuck
Notary Public for Oregon

My Commission Expires: January 5, 2024

Supporting Documents	Examples
<input type="checkbox"/> Copy of a water right certificate that has been issued within the last five years. (not a remaining right certificate)	Copy of confirming water right certificate that shows issue date
<input type="checkbox"/> Copies of receipts from sales of irrigated crops or for expenditures related to use of water	<ul style="list-style-type: none"> • Power usage records for pumps associated with irrigation use • Fertilizer or seed bills related to irrigated crops • Farmers Co-op sales receipt
<input type="checkbox"/> Records such as FSA crop reports, irrigation district records, NRCS farm management plan, or records of other water suppliers	<ul style="list-style-type: none"> • District assessment records for water delivered • Crop reports submitted under a federal loan agreement • Beneficial use reports from district • IRS Farm Usage Deduction Report • Agricultural Stabilization Plan • CREP Report
<input checked="" type="checkbox"/> Aerial photos containing sufficient detail to establish location and date of photograph	<p>Multiple photos can be submitted to resolve different areas of a water right. If the photograph does not print with a "date stamp" or without the source being identified, the date of the photograph and source should be added.</p> <p>Sources for aerial photos: OSU – www.oregonexplorer.info/imagery OWRD – www.wrd.state.or.us Google Earth – earth.google.com TerraServer – www.terra-server.com</p>
<input type="checkbox"/> Approved Lease establishing beneficial use within the last 5 years	Copy of instream lease or lease number

STATE ENGINEER
Salem, Oregon

MARI.....
2784

Well Record

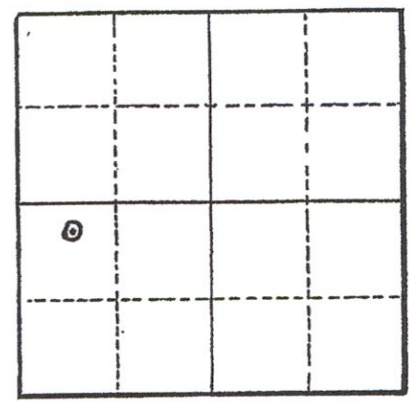
STATE WELL NO. 572W-50111
COUNTY Marion
APPLICATION NO. GR-116

POA 2

OWNER: Carter J. Keene MAILING ADDRESS:

LOCATION OF WELL: Owner's No. 1 CITY AND STATE: Gervais, Oregon

NW 1/4 SW 1/4 Sec. 30 T. 5 N. S. R. 2 W., W.M.
Bearing and distance from section or subdivision
corner 750' E. & 400' S. from W 1/4 cor. Sec. 30



Section 30

Altitude at well 100' Interpolated

TYPE OF WELL: Drilled Date Constructed 1945

Depth drilled 45 Depth cased 27

CASING RECORD:

10 inch steel casing set from 0 to 45 feet

RECEIVED

APR 09 2020

FINISH:

Perforations set from 27 to 45 feet

OWRD

AQUIFERS:

Gravel 27 to 45 feet

WATER LEVEL:

8 feet below land surface Flows in winter

PUMPING EQUIPMENT: Type 3" centrifugal H.P. 40
Capacity 600 G.P.M.

WELL TESTS:

Drawdown ft. after hours G.P.M.
Drawdown ft. after hours G.P.M.

USE OF WATER Irrigation 109 acres Temp. °F, 19

SOURCE OF INFORMATION Registration Statement GR-116

DRILLER or DIGGER Wymore Well Drillers

ADDITIONAL DATA:

Log X Water Level Measurements Chemical Analysis Aquifer Test

REMARKS:

Log: Silt 0-27 feet
Gravel 27-45 feet

MARI... 752

Well Record

STATE WELL NO. ... 5/2W-30E
COUNTY ... Marion
APPLICATION NO. GR- 1487

GR- 1436

OWNER: F. Ralph DuRette


MAILING ADDRESS: Rt. 1, Box 266

POA3

LOCATION OF WELL: Owner's No.

CITY AND STATE: Gervais, Oregon

SW 1/4 NW 1/4 Sec. 30 T. 5 S. R. 2 W., W.M.



Bearing and distance from section or subdivision corner 1100' N. & 900' E. from E1/4 cor. Sec. 25 T. 5S. R. 3W. W.M.

Section 30

Altitude at well 100'

TYPE OF WELL: Drilled Date Constructed 1949

Depth drilled 53' Depth cased 53'

CASING RECORD:

10"

RECEIVED

APR 09 2020

FINISH:

Perforated from 35' to 53'

OWRD

AQUIFERS:

Sand & gravel from 21 to 53

WATER LEVEL:

6' (7-49)

PUMPING EQUIPMENT: Type Pacific Cent. H.P. 20

Capacity 560 G.P.M.

WELL TESTS:

Drawdown 3 ft. after 500 G.P.M.

Drawdown ft. after hours G.P.M.

USE OF WATER Irrigation Temp. °F. 19

SOURCE OF INFORMATION GR Record

DRILLER or DIGGER J. T. Miller

ADDITIONAL DATA:

Log Water Level Measurements Chemical Analysis Aquifer Test

REMARKS:

Log: Clay 0 to 9'
Sand 9' to 21'
Sand & rock 21' to 53'

Irrigation of 157 acres.

13413

AUG 20 1959

M 11 20 10

POA 4

5/2w-19L(1)

File Original and First Copy with the STATE ENGINEER, SALEM, OREGON

STATE ENGINEER WATER WELL REPORT SALEM, OREGON STATE OF OREGON

State Well No. _____

State Permit No. _____

G1604

(1) OWNER:

Name Vasili Sisol
Address R1 Hurwals Cr.

(2) LOCATION OF WELL:

County _____ Owner's number, if any- _____
1/4 Section T. R. W.M.
Bearing and distance from section or subdivision corner

(3) TYPE OF WORK (check):

New Well Deepening Reconditioning Abandon
If abandonment, describe material and procedure in Item 11.

PROPOSED USE (check):

Domestic Industrial Municipal
Irrigation Test Well Other

(5) TYPE OF WELL:

Rotary Driven
Cable Jetted
Dug Bored

(6) CASING INSTALLED:

8" Diam. from top ft. to bottom ft. Threaded Welded
" Diam. from _____ ft. to _____ ft. Gage _____
" Diam. from _____ ft. to _____ ft. Gage _____

(7) PERFORATIONS:

Perforated? Yes No
Type of perforator used mills
SIZE of perforations 3/8 in. by 2 in.
32 perforations from _____ ft. to _____ ft.
16 perforations from 65 ft. to 70 ft.
32 perforations from 75 ft. to 77 ft.
32 perforations from 84 ft. to 89 ft.

(8) SCREENS:

Well screen installed Yes No
Manufacturer's Name _____
Type _____ Model No. _____
Diam. _____ Slot size _____ Set from _____ ft. to _____ ft.
Slot size _____ Set from _____ ft. to _____ ft.

(9) CONSTRUCTION:

Was well gravel packed? Yes No Size of gravel: _____
Gravel placed from _____ ft. to _____ ft.
Was a surface seal provided? Yes No To what depth? 40 ft.
Material used in seal- puddled clay
Did any strata contain unusable water? Yes No
Type of water? _____ Depth of strata _____
Method of sealing strata off _____

(10) WATER LEVELS:

Static level 6'11" ft. below land surface Date 8-15-59
Artesian pressure _____ lbs. per square inch Date _____

Log Accepted by:

[Signed] Vasili Sisol (Owner) Aug 20 1959

(11) WELL TESTS:

Drawdown is amount water level is lowered below static level
Was a pump test made? Yes No If yes, by whom? _____
Yield: gal./min. with ft. drawdown after hrs.
" 500 " 33 " 4 "
" 270 " 12 " 4 "
Bailer test gal./min. with ft. drawdown after hrs.
Artesian flow g.p.m. Date _____
Temperature of water 76 Was a chemical analysis made? Yes No

(12) WELL LOG:

Diameter of well 8 inches.
Depth drilled 89 ft. Depth of completed well 89 ft.
Formation: Describe by color, character, size of material and structure, and show thickness of aquifers and the kind and nature of the material in each stratum penetrated, with at least one entry for each change of formation.

MATERIAL	FROM	TO
top dirt	0	2
gray sandy silt	2	35
black sandy shale	35	40
black sand	40	45
black slate shale	45	55
brown sand	55	65
brown sand & gravel	65	70
black sandy shale	70	75
black sand & gravel	75	77
yellow shale & gravel	77	84
brown sand & gravel	84	89

RECEIVED

APR 09 2020

OWRD

Work started 8-10 1959 Completed 8-14 1959

(13) PUMP:

Manufacturer's Name _____
Type: _____ H.P. _____

Well Driller's Statement:

This well was drilled under my jurisdiction and this report is true to the best of my knowledge and belief.

NAME IRVING SEARS
(Person, firm, or corporation) (Type or print)

Address R1 Hurwals Cr.

Driller's well number 5709

[Signed] Irving Sears
(Well Driller)

License No. 8 Date 8-19, 1959

(USE ADDITIONAL SHEETS IF NECESSARY)

13413

4

Business Registry Business Name Search

[New Search](#)

Business Entity Data

03-18-2020

13:43

Registry Nbr	Entity Type	Entity Status	Jurisdiction	Registry Date	Next Renewal Date	Renewal Due?
579441-84	DLLC	ACT	OREGON	06-10-1997	06-10-2020	
Entity Name	JANE STOCKFLETH L.L.C.					
Foreign Name						

RECEIVED

APR 09 2020

[New Search](#)

Associated Names

Type	PPB	PRINCIPAL PLACE OF BUSINESS			OVRD
Addr 1	13891 RIVER RD NE				
Addr 2					
CSZ	GERVAIS	OR	97026	Country	UNITED STATES OF AMERICA

Please click [here](#) for general information about registered agents and service of process.

Type	AGT	REGISTERED AGENT	Start Date	06-08-2015	Resign Date	
Name	JOHN	L	STOCKFLETH			
Addr 1	13891 RIVER RD NE					
Addr 2						
CSZ	GERVAIS	OR	97026	Country	UNITED STATES OF AMERICA	

Type	MAL	MAILING ADDRESS			
Addr 1	15561 RIVER RD NE				
Addr 2					
CSZ	SAINT PAUL	OR	97137	Country	UNITED STATES OF AMERICA

Type	MGR	MANAGER			Resign Date	
Name	JOHN	L	STOCKFLETH			
Addr 1	15561 RIVER RD NE					
Addr 2						
CSZ	SAINT PAUL	OR	97137	Country	UNITED STATES OF AMERICA	

[New Search](#)

Name History

Business Entity Name	Name Type	Name Status	Start Date	End Date
JANE STOCKFLETH L.L.C.	EN	CUR	06-10-1997	

Please [read](#) before ordering [Copies](#).

13413

SPECIAL WARRANTY DEED

KNOW ALL MEN BY THESE PRESENTS, That Paul w. Ober and Patricia A nne Ober, hereinafter called grantor, for the consideration hereinafter stated, does hereby grant, bargain, sell and convey unto John L. Stockfleth and Carole A. Stockfleth, each as to a 1/2 undivided interest hereinafter called grantee, and unto grantee's heirs, successors and assigns all of that certain real property with the tenements, hereditaments and appurtenances thereunto belonging or in any way appertaining, situated in the County of Marion, State of Oregon, described as follows, to-wit:

See Exhibit A attached hereto and made a part hereof

RECEIVED APR 09 2020 OWRD

REEL 3512 PAGE 490 MARION COUNTY BILL BURGESS, COUNTY CLERK 06-13-2013 11:23 am. Control Number 340961 \$ 46.00 Instrument 2013 00026707

(IF SPACE INSUFFICIENT, CONTINUE DESCRIPTION ON REVERSE SIDE)

To Have and to Hold the same unto the grantee and grantee's heirs, successors and assigns forever. And the grantor hereby covenants to and with the grantee and grantee's heirs, successors and assigns that the real property is free from encumbrances created or suffered thereon by grantor and that grantor will warrant and defend the same and every part and parcel thereof against the lawful claims and demands of all persons claiming by, through, or under the grantor.

The true and actual consideration paid for this transfer, stated in terms of dollars, is \$ 319,000.00. However, the actual consideration consists of or includes other property or value given or promised which is the whole consideration (indicate which). In construing this deed, where the context so requires, the singular includes the plural and all grammatical changes shall be made so that this deed shall apply equally to corporations and to individuals. In Witness Whereof, the grantor has executed this instrument this 20th day of December, 2005; if a corporate grantor, it has caused its name to be signed and its seal, if any, affixed by an officer or other person duly authorized thereto by order of its board of directors.

THIS INSTRUMENT WILL NOT ALLOW USE OF THE PROPERTY DESCRIBED IN THIS INSTRUMENT IN VIOLATION OF APPLICABLE LAND USE LAWS AND REGULATIONS. BEFORE SIGNING OR ACCEPTING THIS INSTRUMENT, THE PERSON ACQUIRING FEE TITLE TO THE PROPERTY SHOULD CHECK WITH THE APPROPRIATE CITY OR COUNTY PLANNING DEPARTMENT TO VERIFY APPROVED USES, AND TO DETERMINE ANY LIMITS ON LAWSUITS AGAINST FARMING OR FOREST PRACTICES AS DEFINED IN ORS 30.930.

Paul W. Ober Patricia Anne Ober

STATE OF OREGON, County of Marion, ss. This instrument was acknowledged before me on December 20, 2005 by Paul W. Ober and Patricia Anne Ober. This instrument was acknowledged before me on December 26, 2005 by as



Tara Leigh Hill Notary Public for Oregon My commission expires 12-20-05

Paul & Patricia Ober 11913 W Stayton Road SE Aumsville OR 97325 Grantor's Name and Address John & Carole Stockfleth 15561 River Road Salem OR 97137 Grantee's Name and Address After recording return to (Name, Address, Zip): same as grantee Until requested otherwise send all tax statements to (Name, Address, Zip): No Change

STATE OF OREGON, County of I certify that the within instrument was received for record on the day of 19, at o'clock M., and recorded in book/reel/volume No. on page and/or as fee/file/instrument/microfilm/reception No. Record of Deeds of said County. Witness my hand and seal of County affixed. NAME 13413 By Deputy

052w1900900

EXHIBIT A

Beginning at the Northwest corner of the Donation Land Claim of Toby Marchetti in Township 5 South, Range 2 West of the Willamette Meridian in Marion County, State of Oregon; thence East along the Claim line, 15.58 chains to an iron pipe; thence South 28.89 chains to an iron pipe on the South line of the Marchetti Claim; thence West 15.58 chains to the Southwest corner of said Claim; thence North 28.89 chains to the place of beginning.

ALSO: Beginning at the Southwest corner of the Toby Marchetti Donation Land Claim in Township 5 South, Range 2 West of the Willamette Meridian in Marion County, Oregon; thence East along the South line of said Claim 4.32 chains to a steel shaft; thence South $11^{\circ} 10'$ West 5.89 chains to an iron pipe in the center line of the County Road; thence North $56^{\circ} 42'$ West along the center of said road, 3.41 chains; thence North 31° West still in the center of said road, 3.225 chains; thence North $16^{\circ} 31'$ West 1.89 chains to an iron pipe in the center of said road; thence North along the center of said road 2.38 chains to an iron pipe; thence East 1.87 chains to an iron pipe in the West line of said Claim; thence South 3.07 chains to the point of beginning, being in Township 5 South, Range 2 West of the Willamette Meridian in Marion County, Oregon.

RECEIVED

APR 09 2020

OWRD

REEL: 3512

PAGE: 490

June 13, 2013, 11:23 am.

CONTROL #: 340961

State of Oregon
County of Marion

I hereby certify that the attached instrument was received and duly recorded by me in Marion County records:

FEE: \$ 46.00

BILL BURGESS
COUNTY CLERK

RECEIVED

APR 09 2020

OWRD

THIS IS NOT AN INVOICE.

13413



THIS SPACE RESERVED FOR RECORDER'S USE

Reel 3164 Page 375

FATCO | 532672

After recording return to:
Jane Stockfleth, LLC
R15416, R14877, R15209, R15204
Gervais, OR 97026

Until a change is requested all tax statements shall be sent to the following address:
Jane Stockfleth, LLC
R15416, R14877, R15209, R15204
Gervais, OR 97026

File No.: 7081-1532672 (VJC)
Date: March 17, 2010

STATUTORY BARGAIN AND SALE DEED

Eleanor Jane Stockfleth, John Lee Stockfleth, and Janis Laura Stockfleth, Co-Trustees of the John Stockfleth Testamentary Trust, Grantor, conveys to **Jane Stockfleth, LLC**, Grantee, the following described real property:

ALL OF THE JOHN STOCKFLETH TESTAMENTARY TRUST'S 1/2 INTEREST IN THE PROPERTY SET FORTH ON EXHIBIT "A"

The true consideration for this conveyance is **OTHER GOOD VALUABLE CONSIDERATION**. (Here comply with requirements of ORS 93.030)

BEFORE SIGNING OR ACCEPTING THIS INSTRUMENT, THE PERSON TRANSFERRING FEE TITLE SHOULD INQUIRE ABOUT THE PERSON'S RIGHTS, IF ANY, UNDER ORS 195.300, 195.301 AND 195.305 TO 195.336 AND SECTIONS 5 TO 11, OF CHAPTER 424, OREGON LAWS 2009. THIS INSTRUMENT DOES NOT ALLOW USE OF THE PROPERTY DESCRIBED IN THIS INSTRUMENT IN VIOLATION OF APPLICABLE LAND USE LAWS AND REGULATIONS. BEFORE SIGNING OR ACCEPTING THIS INSTRUMENT, THE PERSON ACQUIRING FEE TITLE TO THE PROPERTY SHOULD CHECK WITH THE APPROPRIATE CITY OR COUNTY PLANNING DEPARTMENT TO VERIFY THAT THE UNIT OF LAND BEING TRANSFERRED IS A LAWFULLY ESTABLISHED LOT OR PARCEL, AS DEFINED IN ORS 92.010 OR 215.010, TO VERIFY THE APPROVED USES OF THE LOT OR PARCEL, TO DETERMINE ANY LIMITS ON LAWSUITS AGAINST FARMING OR FOREST PRACTICES, AS DEFINED IN ORS 30.930 AND TO INQUIRE ABOUT THE RIGHTS OF NEIGHBORING PROPERTY OWNERS, IF ANY, UNDER ORS 195.300, 195.301 AND 195.305 TO 195.336 AND SECTIONS 5 TO 11, OF CHAPTER 424, OREGON LAWS 2007, AND SECTIONS 2 TO 9 AND 17, CHAPTER 855, OREGON LAWS 2009.

Dated this 2 day of April, 2010.
Page 1 of 4

RECEIVED

APR 09 2020

OWRD

13413

052W1900700
052W3000800/900

THE JOHN STOCKFLETH TESTAMENTARY TRUST

By: Eleanor Jane Stockfleth
Eleanor Jane Stockfleth, Co-Trustee

BY: John Lee Stockfleth
John Lee Stockfleth, Co-Trustee

BY: Janis Laura Stockfleth
Janis Laura Stockfleth, Co-Trustee

STATE OF Oregon)
)ss.
County of Marion)

This instrument was acknowledged before me on this 2 day of April, 2010
by Eleanor Jane Stockfleth, John Lee Stockfleth and Janis Laura Stockfleth as Co-Trustees of Trust, on
behalf of the .

Vicki J Carlson

Notary Public for Oregon
My commission expires:



RECEIVED
APR 09 2020
OWRD

EXHIBIT A

LEGAL DESCRIPTION: Real property in the County of Marion, State of Oregon, described as follows:

PARCEL 1:

BEGINNING AT THE EAST QUARTER CORNER OF SECTION 25, TOWNSHIP 5 SOUTH, RANGE 3 WEST OF THE WILLAMETTE MERIDIAN, MARION COUNTY, OREGON; THENCE SOUTH ALONG THE EAST LINE OF SAID SECTION 25, 6.35 CHAINS TO THE NORTHWEST CORNER OF THE MATTHIAS HAGEY DONATION LAND CLAIM MARKED BY AN IRON PIPE; THENCE NORTH 8° 20' WEST 15.20 CHAINS TO AN IRON BAR; THENCE NORTH 76° 52' WEST 27.40 CHAINS TO THE EAST BANK OF THE WILLAMETTE RIVER; THENCE FOLLOWING THE EAST BANK OF THE RIVER DOWN STREAM TO THE LEGAL SUBDIVISION LINE RUNNING EAST AND WEST THROUGH THE CENTER OF SECTION 24, TOWNSHIP 5 SOUTH, RANGE 3 WEST OF THE WILLAMETTE MERIDIAN; THENCE ALONG SAID SUBDIVISION LINE NORTH 89° 59' EAST 9.56 CHAINS TO THE NORTHWEST CORNER OF THE NORTHEAST QUARTER OF THE SOUTHEAST QUARTER OF SAID SECTION 24 MARKED BY AN IRON PIPE; THENCE SOUTH 00° 24' WEST 19.88 CHAINS TO AN IRON BAR AT THE SOUTHWEST CORNER OF SAID NORTHEAST QUARTER OF THE SOUTHEAST QUARTER OF SAID SECTION 24; THENCE SOUTH 89° 48' EAST 20.03 CHAINS TO AN IRON PIPE IN THE EAST LINE OF SAID SECTION 24; THENCE NORTH 00° 07' EAST 19.96 CHAINS TO THE QUARTER SECTION CORNER BETWEEN SAID SECTION 24 AND SECTION 19, TOWNSHIP 5 SOUTH, RANGE 2 WEST OF THE WILLAMETTE MERIDIAN; THENCE SOUTH 89° 39' EAST 22.45 CHAINS; THENCE SOUTH 00° 18' EAST 2.00 CHAINS TO THE MIDDLE OF THE SALEM AND FAIRFIELD COUNTY ROAD; THENCE ALONG THE MIDDLE OF SAID ROAD SOUTH 31° 15' EAST 10.20 CHAINS; THENCE ALONG THE MIDDLE OF SAID COUNTY ROAD SOUTH 41° EAST 6.39 CHAINS; THENCE ALONG THE MIDDLE OF SAID COUNTY ROAD SOUTH 26° 45' EAST 4.85 CHAINS; THENCE LEAVING THE MIDDLE OF SAID COUNTY ROAD SOUTH 88° 45' WEST 11.52 CHAINS TO AN IRON PIPE; THENCE SOUTH 00° 14' WEST 19.59 CHAINS TO AN IRON ROD; THENCE SOUTH 00° 07' WEST 40.47 CHAINS TO THE SUBDIVISION LINE RUNNING EAST AND WEST THROUGH THE CENTER OF SECTION 30, TOWNSHIP 5 SOUTH, RANGE 2 WEST OF THE WILLAMETTE MERIDIAN; THENCE ALONG SAID SUBDIVISION LINE NORTH 89° 18' WEST 22.88 CHAINS TO THE PLACE OF BEGINNING.

SAVE AND EXCEPT THAT PORTION WHICH LIES BELOW THE MEAN HIGH WATER MARK OF THE WILLAMETTE RIVER.

PARCEL 2:

RECEIVED

APR 09 2020

OWRD

13413

BEGINNING AT THE SOUTHWEST CORNER OF THE J.A. DELLAVEN DONATION LAND CLAIM NO. 92, IN TOWNSHIP 5 SOUTH, RANGE 2 WEST OF THE WILLAMETTE MERIDIAN, IN MARION COUNTY, OREGON; THENCE SOUTH 00° 40' 21" EAST 747.94 FEET TO A POINT ON THE SOUTH LINE OF PARCEL NO. 1 AS DESCRIBED IN VOLUME 741, PAGE 374, DEED RECORDS FOR SAID COUNTY AND STATE; THENCE NORTH 89° 57' 51" WEST 1778.09 FEET TO THE SOUTHWEST CORNER OF SAID PARCEL OF LAND; THENCE NORTH 35° 14' 37" WEST 309.00 FEET TO AN ANGLE IN THE WEST LINE OF SAID PARCEL OF LAND; THENCE NORTH 511.50 FEET TO THE NORTHWEST CORNER OF THE MATHIAS HAGEY DONATION LAND CLAIM NO. 69 IN SAID TOWNSHIP AND RANGE; THENCE NORTH 419.10 FEET TO THE QUARTER CORNER ON THE WEST LINE OF SECTION 30 IN TOWNSHIP AND RANGE; THENCE SOUTH 89° 18' EAST ALONG THE LEGAL SUBDIVISION LINE 1510.08 FEET TO A POINT ON THE WEST LINE OF GOV. LOT 2 IN SECTION 30 IN SAID TOWNSHIP AND RANGE; THENCE SOUTH 00° 07' EAST 413.91 FEET TO THE SOUTHWEST CORNER OF SAID LOT; THENCE SOUTH 89° 30' EAST 438.51 FEET TO THE PLACE OF BEGINNING, CONTAINING APPROXIMATELY 47.78 ACRES.

RECEIVED
APR 09 2020
OWRD

13413

REEL: 3164

PAGE: 375

April 06, 2010, 10:55 am.

CONTROL #: 269433

State of Oregon
County of Marion

I hereby certify that the attached
instrument was received and duly
recorded by me in Marion County
records:

FEE: \$ 56.00

BILL BURGESS
COUNTY CLERK

THIS IS NOT AN INVOICE.

RECEIVED

APR 09 2020

OWRD

13413



WILL MCGILL SURVEYING LLC

15333 Pletzer Rd. SE

Turner, OR 97392

This transfer application includes Certificates 33555 and 48059. Certificate 33555 is for irrigation of 134.82 acres authorized from POA 1 (830' W and 630' N from the E ¼ Corner, Section 25, T5S, R3W, W.M.). Certificate 48059 is for irrigation of 16.88 acres and supplemental irrigation of the same 134.82 acres both from POA 1 (630' N and 830' W from the E ¼ Corner, Section 25). As you can see, the supplemental and primary for the 134.82 acres share the same source.

It seems as though Certificate 48059 should not have been issued as a supplemental right, but rather as a deficiency in rate water right. The authorized rate on 33555 is 0.78 cfs, significantly deficient from the standard 1.69 cfs for 134.82 acres of irrigation (1/80th). The authorized rate on 48059 is 1.12 cfs. A standard irrigation rate for the entire place of use for both rights including the additional 16.88 primary under 48059 would be 1.90 cfs (1.12 cfs + 0.78 cfs). It seems apparent that the goal of the 1975 application was not only to add 16.88 acres of irrigation, but to fix the deficient rate from Certificate 33555.

I have seen this trend with other water rights from a similar time period. For these reasons, we are applying to add the same additional POAs to both rights.

William E. McGill

Will McGill, CWRE 30680

(503) 510-3026


willmcgill.surveying@gmail.com

RECEIVED

APR 09 2020

OWRD

13413



Oregon Water Resources Department
Transfer Fee Calculation for Permanent (Non-District) Transfer

- [Main](#) [Help](#)
- [Return](#) [Contact Us](#)

Today's Date: Wednesday, April 1, 2020

Fee Calculation

Base Fee (includes one type of change to one water right for up to 1 cfs)	\$1,160.00
---	------------

Fill in information below-- Check each box that applies.

Types of Change Proposed:

- Place of Use
- Point of Diversion (POD)/Appropriation (POA); and/or Additional POD/POA; and/or SW POD to GW POD
- Character of Use

\$0.00

Enter total number of water rights included in transfer.

\$1,040.00

Check this box if you propose to add or change a well, or change from a surface water POD to a well.

\$410.00

Check this box if you propose to change the place of use or character of use for a NON-irrigation right.

Check this box if you propose to change the place of use or character of use for an irrigation right.

Total Transfer CFS(rounded up to the next whole cfs):

Subtotal:

\$2,610.00

Check each box that applies.

- The transfer is necessary to complete a project funded by the Oregon Watershed Enhancement Board (OWEB) under ORS 541.932.
- The transfer is endorsed in writing by ODFW as a change that will result in a net benefit to fish and wildlife habitat.

Discount:

Transfer Fee:

\$2,610.00

RECEIVED
APR 09 2020
OWRD

13413