

# Application for Permanent Water Right Transfer

## Part 1 of 5 – Minimum Requirements Checklist



Oregon Water Resources Department  
725 Summer Street NE, Suite A  
Salem, Oregon 97301-1266  
(503) 986-0900  
www.oregon.gov/OWRD

**This transfer application will be returned if Parts 1 through 5 and all required attachments are not completed and included.**  
For questions, please call (503) 986-0900, and ask for Transfer Section.

RECEIVED  
APR 20 2020  
OWRD

**Check all items included with this application. (N/A = Not Applicable)**

- Part 1 – Completed Minimum Requirements Checklist.
- Part 2 – Completed Transfer Application Map Checklist.
- Part 3 – Application Fee, payable by check to the Oregon Water Resources Department, and completed Fee Worksheet, page 3. Try the new online fee calculator at: [http://apps.wrd.state.or.us/apps/misc/wrd\\_fee\\_calculator](http://apps.wrd.state.or.us/apps/misc/wrd_fee_calculator). If you have questions, call Customer Service at (503) 986-0801.
- Part 4 – Completed Applicant Information and Signature.
- Part 5 – Information about Water Rights to be Transferred: **How many water rights are to be transferred?** 1 **List them here:** Cert #16028  
Please include a separate Part 5 for each water right. (See instructions on page 6)

**Attachments:**

- Completed Transfer Application Map.
- Completed Evidence of Use Affidavit and supporting documentation.
- N/A Affidavit(s) of Consent from Landowner(s) (if the applicant does not own the land the water right is on.)
- N/A Supplemental Form D – For water rights served by or issued in the name of an irrigation district. Complete when the transfer applicant is not the irrigation district.
- N/A Oregon Water Resources Department’s Land Use Information Form with approval and signature (or signed land use form receipt stub) from each local land use authority in which water is to be diverted, conveyed, and/or used. Not required if water is to be diverted, conveyed, and/or used only on federal lands or if **all** of the following apply: a) a change in place of use only, b) no structural changes, c) the use of water is for irrigation only, and d) the use is located within an irrigation district or an exclusive farm use zone.
- N/A Water Well Report/Well Log for changes in point(s) of appropriation (well(s)) or additional point(s) of appropriation.
- N/A Geologist Report for a change from a surface water point of diversion to a ground water point of appropriation (well), if the proposed well is more than 500’ from the surface water source and more than 1000’ upstream or downstream from the point of diversion. See OAR 690-380-2130 for requirements and applicability.

**(For Staff Use Only)**

**WE ARE RETURNING YOUR APPLICATION FOR THE FOLLOWING REASON(S):**

<input type="checkbox"/> Application fee not enclosed/insufficient	<input type="checkbox"/> Map not included or incomplete
<input type="checkbox"/> Land Use Form not enclosed or incomplete	<input type="checkbox"/> Evidence of Use Form not enclosed or incomplete
<input type="checkbox"/> Additional signature(s) required	<input type="checkbox"/> Part _____ is incomplete

Other/Explanation \_\_\_\_\_

Staff: \_\_\_\_\_ 503-986-0\_\_\_\_\_ Date: \_\_\_\_/\_\_\_\_/\_\_\_\_



## Part 2 of 5 – Transfer Application Map

**Your transfer application will be returned if any of the map requirements listed below are not met.**

Please be sure that the transfer application map you submit includes all the required items and matches the existing water right map. Check all boxes that apply.

- N/A Certified Water Right Examiner (CWRE) Stamp and Original Signature. For a list of CWREs, see [http://apps.wrd.state.or.us/apps/wr/cwre\\_license\\_view/](http://apps.wrd.state.or.us/apps/wr/cwre_license_view/). CWRE stamp and signature are not required for substitutions.
- N/A If **more than three** water rights are involved, separate maps are needed for each water right.
- Permanent quality printed with dark ink on good quality paper.
- The size of the map can be 8½ x 11 inches, 8½ x 14 inches, 11 x 17 inches, or up to 30 x 30 inches. For 30 x 30 inch maps, one extra copy is required.
- A north arrow, a legend, and scale.
- The scale of the map must be: 1 inch = 400 feet, 1 inch = 1,320 feet, the scale of the Final Proof/Claim of Beneficial Use Map (the map used when the permit was certificated), the scale of the county assessor map if the scale is not smaller than 1 inch = 1,320 feet, or a scale that has been pre-approved by the Department.
- Township, Range, Section, ¼ ¼, DLC, Government Lot, and other recognized public land survey lines.
- Tax lot boundaries (property lines) are required. Tax lot numbers are recommended.
- Major physical features including rivers and creeks showing direction of flow, lakes and reservoirs, roads, and railroads.
- Major water delivery system features from the point(s) of diversion/appropriation such as main pipelines, canals, and ditches.
- Existing place of use that includes separate hachuring for each water right, priority date, and use including number of acres in each quarter-quarter section, government lot, or in each quarter-quarter section as projected within government lots, donation land claims, or other recognized public land survey subdivisions. If less than the entirety of the water right is being changed, a separate hachuring is needed for lands left unchanged.
- N/A Proposed place of use that includes separate hachuring for each water right, priority date, and use including number of acres in each quarter-quarter section, government lot, or in each quarter-quarter section as projected within government lots, donation land claims, or other recognized public land survey subdivisions.
- Existing point(s) of diversion or well(s) with distance and bearing or coordinates from a recognized survey corner. This information can be found in your water right certificate or permit.
- N/A If you are proposing a change in point(s) of diversion or well(s), show the proposed location and label it clearly with distance and bearing or coordinates. If GPS coordinates are used, latitude-longitude coordinates may be expressed as either degrees-minutes-seconds with at least one digit after the decimal (example – 42°32'15.5") or degrees-decimal with five or more digits after the decimal (example – 42.53764°).

RECEIVED  
APR 20 2020

OWRD

13422







**Part 4 of 5 – Applicant Information and Signature**

**Applicant Information**

APPLICANT/BUSINESS NAME STEPHEN JENSEN		PHONE NO. 541-890-6353	ADDITIONAL CONTACT NO.
ADDRESS 355 OTIS ST.			FAX NO.
CITY ASHLAND	STATE OR	ZIP 97520	E-MAIL Sjensen355@gmail.com
<b>BY PROVIDING AN E-MAIL ADDRESS, CONSENT IS GIVEN TO RECEIVE ALL CORRESPONDENCE FROM THE DEPARTMENT ELECTRONICALLY. COPIES OF THE FINAL ORDER DOCUMENTS WILL ALSO BE MAILED.</b>			

**Agent Information** - The agent is authorized to represent the applicant in all matters relating to this application.

AGENT/BUSINESS NAME JAMES E. HIBBS, OWRE 066		PHONE NO. 541-772-2782	ADDITIONAL CONTACT NO.
ADDRESS PO BOX 1947			FAX NO. <b>RECEIVED</b>
CITY PHOENIX	STATE OR	ZIP 97535	E-MAIL ljfriarandassociates@charter.net <b>APR 20 2020</b>
<b>BY PROVIDING AN E-MAIL ADDRESS, CONSENT IS GIVEN TO RECEIVE ALL CORRESPONDENCE FROM THE DEPARTMENT ELECTRONICALLY. COPIES OF THE FINAL ORDER DOCUMENTS WILL ALSO BE MAILED.</b> <b>OWRD</b>			

Explain in your own words what you propose to accomplish with this transfer application, and why:  
TRANSFER A PORTION OF CERT #16028 TO MY PROPERTY FOR IRRIGATION. CERT. 23127 FOR SUPPLEMENTAL IRRIG HAS NO PRIMARY RIGHT ASSOCIATED WITH IT AND THERERFORE THE PORTION OF CERT. 23127 WITHIN THE SUBJECT PROPERTY WILL BE CANCELLED.

If you need additional space, continue on a separate piece of paper and attach to the application as "Attachment 1".



**Check One Box**

- By signing this application, I understand that, upon receipt of the draft preliminary determination and prior to Department approval of the transfer, I will be required to provide landownership information and evidence that I am authorized to pursue the transfer as identified in OAR 690-380-4010(5); **OR**
- I affirm the applicant is a municipality as defined in ORS 540.510(3)(b) and that the right is in the name of the municipality or a predecessor; **OR**
- I affirm the applicant is an entity with the authority to condemn property and is acquiring by condemnation the property to which the water right proposed for transfer is appurtenant and have supporting documentation.

**By my signature below, I confirm that I understand:**

- Prior to Department approval of the transfer application, I may be required to submit payment to the Department for publication of a notice in a newspaper with general circulation in the area where the water right is located, once per week for two consecutive weeks. If more than one qualifying newspaper is available, I suggest publishing the notice in the following newspaper: MEDFORD MAIL TRIBUNE
- Amendments to the application may only be made in response to the Department’s Draft Preliminary Determination (DPD). The applicant will have a period of at least 30 days to amend the application to address any issues identified by the Department in the DPD, or to withdraw the application. Note that amendments may be subject to additional fees, pursuant to ORS 536.050.
- Failure to complete an approved change in place of use and/or change in character of use, will result in loss of the water right (OAR 690-380-6010).

**I (we) affirm that the information contained in this application is true and accurate.**

  
 Applicant signature \_\_\_\_\_ STEPHEN JENSEN \_\_\_\_\_ 4-2-20  
 Print Name (and Title if applicable) Date  
  
 Applicant signature \_\_\_\_\_ Carol Jensen \_\_\_\_\_ 4-2-20  
 Print Name (and Title if applicable) Date

Is the applicant the sole owner of the land on which the water right, or portion thereof, proposed for transfer is located?  Yes  No *If NO, include signatures of all deeded landowners (and mailing and/or e-mail addresses if different than the applicant’s) or attach affidavits of consent (and mailing and/or e-mail addresses) from all landowners or individuals/entities to which the water right(s) were conveyed.*

Check the following boxes that apply:

- The applicant is responsible for completion of change(s). Notices and correspondence should continue to be sent to the applicant.
- The receiving landowner will be responsible for completing the proposed change(s) after the final order is issued. Copies of notices and correspondence should be sent to this landowner.
- Both the receiving landowner and applicant will be responsible for completion of change(s). Copies of notices and correspondence should be sent to this landowner and the applicant.

At this time, are the lands in this transfer application in the process of being sold?  Yes  No

If YES, and you know who the new landowner will be, please complete the receiving landowner information table below. If you do not know who the new landowner will be, then a request for assignment will have to be filed for at a later date.

If a property sells, the certificated water right(s) located on the land belong to the new owner, unless a sale agreement or other document states otherwise. For more information see: [https://www.oregon.gov/owrd/WRDFormsPDF/Transfer\\_Property\\_Transactions.pdf](https://www.oregon.gov/owrd/WRDFormsPDF/Transfer_Property_Transactions.pdf)

RECEIVED  
APR 20 2020

RECEIVING LANDOWNER NAME		PHONE NO.	ADDITIONAL CONTACT NO. <b>OWRD</b>
ADDRESS			FAX NO.
CITY	STATE	ZIP	E-MAIL

Describe any special ownership circumstances here:

- Check here if any of the water rights proposed for transfer are or will be located within or served by an irrigation or other water district. (Tip: Complete and attach Supplemental Form D.)

IRRIGATION DISTRICT NAME	ADDRESS	
CITY	STATE	ZIP

- Check here if water for any of the rights supplied under a water service agreement or other contract for stored water with a federal agency or other entity.

ENTITY NAME	ADDRESS	
CITY	STATE	ZIP

To meet State Land Use Consistency Requirements, you must list all county, city, municipal corporation, or tribal governments within whose jurisdiction water will be diverted, conveyed or used.

ENTITY NAME CITY OF ASHLAND	ADDRESS 51 WINBURN WAY	
CITY ASHLAND	STATE OR	ZIP 97520

ENTITY NAME	ADDRESS	
CITY	STATE	ZIP



## Part 5 of 5 – Water Right Information

Please use a separate Part 5 for each water right being changed. See instructions on page 6, to copy and paste additional Part 5s, or to add additional rows to tables within the form.

CERTIFICATE # 16028

RECEIVED

### Description of Water Delivery System

APR 20 2020

System capacity: 0.11 cubic feet per second (cfs) **OR**  
                     gallons per minute (gpm)

OWRD

Describe the current water delivery system or the system that was in place at some time within the last five years. Include information on the pumps, canals, pipelines, and sprinklers used to divert, convey, and apply the water at the authorized place of use. Piped to current location where the property is flood irrigated

**Table 1. Location of Authorized and Proposed Point(s) of Diversion (POD) or Appropriation (POA)**

(Note: If the POD/POA name is not specified on the certificate, assign it a name or number here.)

POD/POA Name or Number	Is this POD/POA Authorized on the Certificate or is it Proposed?	If POA, OWRD Well Log ID# (or Well ID Tag # L-___)	Twp		Rng		Sec	¼ ¼		Tax Lot, DLC or Gov't Lot	Measured Distances (from a recognized survey corner)
POD 1	<input checked="" type="checkbox"/> Authorized <input type="checkbox"/> Proposed		39	S	1	E	4	SE	SW		NOT KNOWN
	<input type="checkbox"/> Authorized <input type="checkbox"/> Proposed										
	<input type="checkbox"/> Authorized <input type="checkbox"/> Proposed										
	<input type="checkbox"/> Authorized <input type="checkbox"/> Proposed										

**Check all type(s) of change(s) proposed below (change "CODES" are provided in parentheses):**

- |  |   |
|--|---|
| <input checked="" type="checkbox"/> Place of Use (POU)                 | <input type="checkbox"/> Supplemental Use to Primary Use (S to P) |
| <input checked="" type="checkbox"/> Character of Use (USE)             | <input type="checkbox"/> Point of Appropriation/Well (POA)        |
| <input type="checkbox"/> Point of Diversion (POD)                      | <input type="checkbox"/> Additional Point of Appropriation (APOA) |
| <input type="checkbox"/> Additional Point of Diversion (APOD)          | <input type="checkbox"/> Substitution (SUB)                       |
| <input type="checkbox"/> Surface Water POD to Ground Water POA (SW/GW) | <input type="checkbox"/> Government Action POD (GOV)              |

**Will all of the proposed changes affect the entire water right?**

- Yes Complete only the Proposed ("to" or "on" lands) section of Table 2 on the next page. Use the "CODES" listed above to describe the proposed changes.
- No Complete all of Table 2 to describe the portion of the water right to be changed.



Please use and attach additional pages of Table 2 as needed. See page 6 for instructions.

Do you have questions about how to fill-out the tables? Contact the Department at 503-986-0900 and ask for Transfer Staff.

**Table 2. Description of Changes to Water Right Certificate # 16028**

List the change proposed for the acreage in each 1/4. If more than one change is proposed, specify the acreage associated with each change. If there is more than one POD/POA involved in the proposed changes, specify the acreage associated with each POD/POA.

AUTHORIZED (the "from" or "off" lands)										PROPOSED (the "to" or "on" lands)									
The listing that appears on the certificate BEFORE PROPOSED CHANGES List only that part or portion of the water right that will be changed.										The listing as it would appear AFTER PROPOSED CHANGES are made.									
Twp	Rng	Sec	1/4	Acres	Gvt Tax Lot/DLC	Type of USE listed on Certificate	POD(s) or POA(s) (name or number from Table 1)	Priority Date		Twp	Rng	Sec	1/4	Acres	Gvt Tax Lot/DLC	New Type of USE	POD(s)/ POA(s) to be used (from Table 1)	Priority Date	
<b>EXAMPLE</b>																			
2	S	9	NE	100		Irrigation	POD #1 POD #2	1901		2	S	9	NW	500	1		POD #5	1901	
				15.0										5.0			POD #6	1901	
39	S	1	SE	200		Irrig+stock	POD 1	1858		39	S	1	SW	200		Irrig+stock	POD 1	1858	
				5.5						39	S	1	SW	164		Irrig	POD 1	1858	
TOTAL ACRES: 5.5										TOTAL ACRES: 5.5									

13422

Additional remarks:

RECEIVED  
APR 20 2020  
OWRD



**For Place of Use or Character of Use Changes**

Are there other water right certificates, water use permits or ground water registrations associated with the "from" or the "to" lands?  Yes  No

If YES, list the certificate, water use permit, or ground water registration numbers: Cert 23127



Pursuant to ORS 540.510, any "layered" water use such as an irrigation right that is supplemental to a primary right proposed for transfer must be included in the transfer or be cancelled. Any change to a ground water registration must be filed separately in a ground water registration modification application.

**For Substitution** (ground water supplemental irrigation will be substituted for surface water primary irrigation)

Ground water supplemental Permit or Certificate # \_\_\_\_\_;

Surface water primary Certificate # \_\_\_\_\_.

RECEIVED  
APR 20 2020  
OWRD

For a change from Supplemental Irrigation Use to Primary Irrigation Use

Identify the primary certificate to be cancelled. Certificate # \_\_\_\_\_

**For a change in point(s) of appropriation (well(s)) or additional point(s) of appropriation:**

Well log(s) are attached for each authorized and proposed well(s) that are clearly labeled and associated with the corresponding well(s) in Table 1 above and on the accompanying application map.

**Tip:** You may search for well logs on the Department's web page at:

[http://apps.wrd.state.or.us/apps/gw/well\\_log/Default.aspx](http://apps.wrd.state.or.us/apps/gw/well_log/Default.aspx)

**AND/OR**

Describe the construction of the authorized and proposed well(s) in Table 3 for any wells that do not have a well log. For *proposed wells not yet constructed or built*, provide "a best estimate" for each requested information element in the table. The Department recommends you consult a licensed well driller, geologist, or certified water right examiner to assist with assembling the information necessary to complete Table 3.

**Table 3. Construction of Point(s) of Appropriation**

Any well(s) in this listing must be clearly tied to corresponding well(s) described in Table 1 and shown on the accompanying application map. Failure to provide the information will delay the processing of your transfer application until it is received. The information is necessary for the department to assess whether the proposed well(s) will access the same source aquifer as the authorized point(s) of appropriation (POA). The Department is prohibited by law from approving POA changes that do not access the same source aquifer.

Proposed or Authorized POA Name or Number	Is well already built? (Yes or No)	If an existing well: OWRD Well ID Tag No. L-____	Total well depth	Casing Diameter	Casing Intervals (feet)	Seal depth(s) (intervals)	Perforated or screened intervals (in feet)	Static water level of completed well (in feet)	Source aquifer (sand, gravel, basalt, etc.)	Well-specific rate (cfs or gpm). If less than full rate of water right

13422



# Application for Water Right Transfer

## Evidence of Use Affidavit



Oregon Water Resources Department  
 725 Summer Street NE, Suite A  
 Salem, Oregon 97301-1266  
 (503) 986-0900  
 www.wrd.state.or.us

Please print legibly or type. Be as specific as possible. Attach additional pages if you need more spacing. Supporting documentation must be attached.

State of Oregon )  
 ) ss  
 County of Jackson )

I, JAMES E. HIBBS, in my capacity as CWRE 066,  
 mailing address PO BOX 1947, PHOENIX, OR 97535  
 telephone number (541) 772-2782, being first duly sworn depose and say:

1. My knowledge of the exercise or status of the water right is based on (check one):  
 Personal observation       Professional expertise

RECEIVED  
 APR 20 2020  
 OWRD

2. I attest that:

Water was used during the previous five years on the **entire** place of use for Certificate # \_\_\_\_\_; **OR**

My knowledge is specific to the use of water at the following locations within the last five years:

Certificate #	Township	Range	Mer	Sec	¼ ¼	Gov't Lot or DLC	Acres (if applicable)

**OR**

- Confirming Certificate # \_\_\_\_\_ has been issued within the past five years; **OR**
- Part or all of the water right was leased instream at some time within the last five years. The instream lease number is: \_\_\_\_\_ (Note: If the entire right proposed for transfer was not leased, additional evidence of use is needed for the portion not leased instream.); **OR**
- The water right is not subject to forfeiture and documentation that a presumption of forfeiture for non-use would be rebutted under ORS 540.610(2) is attached.
- Water has been used at the actual current point of diversion or appropriation for more than 10 years for Certificate # \_\_\_\_\_ (For Historic POD/POA Transfers)

(continues on reverse side)

13422



3. The water right was used for: (e.g., crops, pasture, etc.): PASTURE & GRASS

4. I understand that if I do not attach one or more of the documents shown in the table below to support the above statements, my application will be considered incomplete.

[Signature]  
Signature of Affiant

RECEIVED 4-15-2020  
Date  
APR 20 2020



Subscribed and sworn to (or affirmed) before me this 15 day of April, 2020.


[Signature]  
Notary Public for Oregon

My Commission Expires: 4-8-24

Supporting Documents	Examples
<input type="checkbox"/> Copy of a water right certificate that has been issued within the last five years. (not a remaining right certificate)	Copy of <b>confirming</b> water right certificate that shows issue date
<input type="checkbox"/> Copies of receipts from sales of irrigated crops or for expenditures related to use of water	<ul style="list-style-type: none"> <li>• Power usage records for pumps associated with irrigation use</li> <li>• Fertilizer or seed bills related to irrigated crops</li> <li>• Farmers Co-op sales receipt</li> </ul>
<input type="checkbox"/> Records such as FSA crop reports, irrigation district records, NRCS farm management plan, or records of other water suppliers	<ul style="list-style-type: none"> <li>• District assessment records for water delivered</li> <li>• Crop reports submitted under a federal loan agreement</li> <li>• Beneficial use reports from district</li> <li>• IRS Farm Usage Deduction Report</li> <li>• Agricultural Stabilization Plan</li> <li>• CREP Report</li> </ul>
<input checked="" type="checkbox"/> Aerial photos containing sufficient detail to establish location and date of photograph All Google Earth photos show that the property has been irrigated and the resulting grass cut and baled.	Multiple photos can be submitted to resolve different areas of a water right. If the photograph does not print with a "date stamp" or without the source being identified, the date of the photograph and source should be added.  Sources for aerial photos: OSU – <a href="http://www.oregonexplorer.info/imagery">www.oregonexplorer.info/imagery</a> OWRD – <a href="http://www.wrd.state.or.us">www.wrd.state.or.us</a> Google Earth – <a href="http://earth.google.com">earth.google.com</a> TerraServer – <a href="http://www.terra-server.com">www.terra-server.com</a>
<input type="checkbox"/> Approved Lease establishing beneficial use within the last 5 years	Copy of instream lease or lease number



**Application for Water Right  
Transfer  
Consent by Deeded Landowner**



**Oregon Water Resources  
Department**  
725 Summer Street NE, Suite A  
Salem, Oregon 97301-1266  
(503) 986-0900  
www.wrd.state.or.us

RECEIVED

APR 20 2020

OWRD

State of Oregon )  
 )ss  
County of Jackson )

I, Kyle Taylor in my/our capacity as owner, mailing address 1236 Disk Dr., Suite A, Medford, OR 97501, telephone number 541-621-8095, duly sworn depose and say that I consent to the proposed changes to Water Right Certificate Number 61028 described in a Transfer Application submitted by Stephen Jensen, on the property in tax lot number 200, Section 05AD, Township 39 South, Range 1 East, W.M., located at Otis St., Ashland, Oregon.

Signature of Affiant [Signature] Date 4-15-2020

Signature of Affiant \_\_\_\_\_ Date \_\_\_\_\_

Subscribed and Sworn to before me this 15<sup>th</sup> day of April, 2020.

[Signature] Monika Ramirez  
Notary Public for Oregon

My commission expires June 12 2023







**AFFIDAVIT FOR THE VOLUNTARY CANCELLATION  
OF A PORTION OF A WATER RIGHT CERTIFICATE (ORS 540.621)**

*Notary*

State of Oregon )  
 ) ss  
County of Jackson )

I/We (or authorized agent), Stephen Jensen, residing at 355 Otis Street, Ashland, OR **RECEIVED**

**APR 20 2020**

telephone number 541-890-6353, being first duly sworn depose and say:

**OWRD**

1. I/We are the legal and deeded owner(s) of the property described as taxlot number \_\_\_\_\_ within the SE ¼ NE ¼, Section 5, Township 39 S (N/S), Range 1 E (E/W), of the Willamette Meridian, in Jackson, Oregon, as shown on the attached map and described in the attached deed and legal description and made part of this affidavit.

2. I/We wish to cancel the following portion(s) of the water right certificate number 23127 issued to B.H. Christlieb with a date of priority of August, 15, 1955

A place of use, or use.

- For the use of (specify irrigation, domestic, etc.) Supplemental Irrigation

*FOR IRRIGATION OR NURSERY USE:*

- Total number of acres to be cancelled 0.22
- Location of acres to be cancelled must be clearly identified on a copy of the final proof map.

- In the amount of 0.006 cubic foot per second

- From the water source (s) Waste Water of the Bear Creek Watershed

~~AND/OR (less common)~~

~~One or more of the authorized points of diversion (surface water) or points of appropriation (groundwater) authorized under the certificate.~~

- ~~• For the use of (specify irrigation, domestic, etc.) \_\_\_\_\_~~

- ~~• From the water source (s) \_\_\_\_\_~~

- ~~• Located within the \_\_\_\_\_ ¼ \_\_\_\_\_ ¼, Section \_\_\_\_\_,  
Township \_\_\_\_\_ (N/S), Range \_\_\_\_\_ (E/W), W.M.~~

~~Location Description (if given on the certificate) \_\_\_\_\_~~



3. The appurtenant water right is not located within the boundaries of an irrigation, drainage, water improvement, or water control district, or federal reclamation project (if the right is located within a district or reclamation project, name it here: N/A)

4. The portion of the water right being cancelled is served by an irrigation district. The signature of the district manager on the line below indicates the concurrence of the district to the cancellation of the portion of the water right served by the district. N/A

\_\_\_\_\_  
Signature of district manager

\_\_\_\_\_  
Printed Name

\_\_\_\_\_  
Date

5. If the water right is issued in the name of an irrigation district then the affiant must have the concurrence of the district to the cancellation of the portion of the water right. (Signature of district manager on the line below documents consent of the district.) N/A

\_\_\_\_\_  
Signature of district manager


\_\_\_\_\_  
Printed Name

\_\_\_\_\_  
Date

6. I/We have abandoned any and all interest in the portion of the water right described in Item 2, above, and request that portion of the right be canceled.


 \_\_\_\_\_  
Signature of legal owner as listed on deed, or authorized agent


4-7-20  
Date

 \_\_\_\_\_  
Signature of legal co-owner as listed on deed  
(If applicable)

4-7-20  
Date

Subscribed and Sworn to Before Me this 7<sup>th</sup> day of APRIL, 20 20



  
\_\_\_\_\_  
Notary Public for Oregon

My Commission Expires 9/26/23

**PLEASE ATTACH A LEGIBLE COPY OF:**

- 1) A deed which lists landowners and includes a legal description of affected lands, and
- 2) A copy of a water right final proof map, or a tax lot map, or an adjudication map with the abandoned portion of the right clearly drawn and identified.
- 3) IF ACTING AS AN AUTHORIZED AGENT, include a copy of Power of Attorney or other documents granting authority to act on behalf of the legal owner(s).



OFFICIAL STAMP  
GEORGE ALAN GATCHEL  
NOTARY PUBLIC - OREGON  
COMMISSION NO. 102183  
EXPIRES SEPTEMBER 21, 2005



13183