

**Application for Water Right
Temporary or Drought Temporary Transfer
Part 1 of 5 – Minimum Requirements Checklist**



Oregon Water Resources Department
725 Summer Street NE, Suite A
Salem, Oregon 97301-1266
(503) 986-0900
www.oregon.gov/OWRD

This temporary transfer application will be returned if Parts 1 through 5 and all required attachments are not completed and included.
For questions, please call (503) 986-0900, and ask for Transfer Section.

RECEIVED
MAY 28 2020

FOR ALL TEMPORARY TRANSFER APPLICATIONS

OWRD

Check all items included with this application. (N/A = Not Applicable)

- Part 1 – Completed Minimum Requirements Checklist.
- Part 2 – Completed Temporary Transfer Application Map Checklist.
- Part 3 – Application Fee, payable by check to the Oregon Water Resources Department, and completed Fee Worksheet, page 3. Try the online fee calculator at: http://apps.wrd.state.or.us/apps/misc/wrd_fee_calculator. If you have questions, call Customer Service at (503) 986-0801.
- Part 4 – Completed Applicant Information and Signature.
- Part 5 – Information about Transferred Water Rights: **How many water rights are to be transferred? 1 List them here: 83682**
Please include a separate Part 5 for each water right. (See instructions on page 6)
- N/A For standard Temporary Transfer (one to five years) **Begin Year: ___ End Year: ___.**
- N/A Temporary Drought Transfer (Only in counties where the Governor has declared drought)

Attachments:

- Completed Temporary Transfer Application Map.
- Completed Evidence of Use Affidavit and supporting documentation.
- N/A Current recorded deed for the land **from** which the authorized place of use is temporarily being moved. (*Applicant is a municipality.*)
- N/A Affidavit(s) of Consent from Landowner(s) (if the applicant does not own the land upon which the water right is located.)
- N/A Supplemental Form D – For water rights served by or issued in the name of a district. Complete when the temporary transfer applicant is not the district.
- N/A Oregon Water Resources Department’s Land Use Information Form with approval and signature (or signed land use form receipt stub) from each local land use authority in which water is to be diverted, conveyed, and/or used. Not required if water is to be diverted, conveyed, and/or used only on federal lands or if **all** of the following apply: a) a change in place of use only, b) no structural changes, c) the use of water is for irrigation only, and d) the use is located within an irrigation district or an exclusive farm use zone.
- N/A Water Well Report/Well Log for changes in point(s) of appropriation (well(s)) or additional point(s) of appropriation (if necessary to convey water to the proposed place of use).

(For Staff Use Only)

WE ARE RETURNING YOUR APPLICATION FOR THE FOLLOWING REASON(S):

<input type="checkbox"/> Application fee not enclosed/or is insufficient	<input type="checkbox"/> Map not included or incomplete
<input type="checkbox"/> Land Use Form not enclosed or incomplete	<input type="checkbox"/> Part ___ is incomplete
<input type="checkbox"/> Additional signature(s) required	

Other/Explanation _____

Staff: _____ 503-986-0 _____ Date: ___/___/___

Part 2 of 5 – Temporary Transfer Application Map Checklist

RECEIVED

MAY 28 2020

OWRD

Your temporary transfer application will be returned if any of the map requirements listed below are not met.

Please be sure that the temporary transfer application map you submit includes all the required items and matches the existing water right map. Check all boxes that apply.

- N/A If **more than three** water rights are involved, separate maps are needed for each water right.
- Permanent quality printed with dark ink on good quality paper.
- The size of the map can be 8½ x 11 inches, 8½ x 14 inches, 11 x 17 inches, or up to 30 x 30 inches. For 30 x 30 inch maps, one extra copy is required.
- A north arrow, a legend, and scale.
- The scale of the map must be: 1 inch = 400 feet, 1 inch = 1,320 feet; the scale of the Final Proof/Claim of Beneficial Use Map (the map used when the permit was certificated); the scale of the county assessor map if the scale is not smaller than 1 inch = 1,320 feet; or a scale that has been pre-approved by the Department.
- Township, Range, Section, ¼ ¼, DLC, Government Lot, and other recognized public land survey lines.
- Tax lot boundaries (property lines) are required. Tax lot numbers are recommended.
- Major physical features including rivers and creeks showing direction of flow, lakes and reservoirs, roads, and railroads.
- Major water delivery system features from the point(s) of diversion/appropriation such as main pipelines, canals, and ditches.
- Existing place of use that includes separate hachuring for each water right, priority date, and use including number of acres in each quarter-quarter section, government lot, or in each quarter-quarter section as projected within government lots, donation land claims, or other recognized public land survey subdivisions. If less than the entirety of the water right is being changed, a separate hachuring is needed for lands left unchanged.
- N/A Proposed temporary place of use that includes separate hachuring for each water right, priority date, and use including number of acres in each quarter-quarter section, government lot, or in each quarter-quarter section as projected within government lots, donation land claims, or other recognized public land survey subdivisions.
- Existing point(s) of diversion or well(s) with distance and bearing or coordinates from a recognized survey corner. This information can be found in your water right certificate or permit.
- N/A If you are proposing a change in point(s) of diversion or well(s) to convey water to the new temporary place of use, show the proposed location and label it clearly with distance and bearing or coordinates. If GPS coordinates are used, latitude-longitude coordinates may be expressed as either degrees-minutes-seconds with at least one digit after the decimal (example – 42°32'15.5") or degrees-decimal with five or more digits after the decimal (example – 42.53764°).

Part 4 of 5 – Applicant Information and Signature

Applicant Information

APPLICANT/BUSINESS NAME City of Brookings Attn: Janell Howard		541-469-1123	ADDITIONAL CONTACT NO.
ADDRESS 898 Elk Drive			FAX NO. 541-469-3650
CITY Brookings	STATE OR	ZIP 97415	E-MAIL jhoward@brookings.or.us
BY PROVIDING AN E-MAIL ADDRESS, CONSENT IS GIVEN TO RECEIVE ALL CORRESPONDENCE FROM THE DEPARTMENT ELECTRONICALLY. COPIES OF THE FINAL ORDER DOCUMENTS WILL ALSO BE MAILED.			

Agent Information – The agent is authorized to represent the applicant in all matters relating to this application.

AGENT/BUSINESS NAME Schwabe, Williamson & Wyatt Attn: Elizabeth Howard		PHONE NO. 503-796-2093	ADDITIONAL CONTACT NO.
ADDRESS 1211 SW 5th Ave., Ste. 1900			FAX NO.
CITY Portland,	STATE OR	ZIP 97204	E-MAIL ehoward@schwabe.com
BY PROVIDING AN E-MAIL ADDRESS, CONSENT IS GIVEN TO RECEIVE ALL CORRESPONDENCE FROM THE DEPARTMENT ELECTRONICALLY. COPIES OF THE FINAL ORDER DOCUMENTS WILL ALSO BE MAILED.			

Explain in your own words what you propose to accomplish with this transfer application and why:
The City would like to adjust the place of use under Certificate 83682 to cover the additional service area where the diverted water will be used. To do so, the City would like to add an additional point of diversion where 1.0 cfs of water can be diverted. The changes proposed by this temporary drought transfer are for only a PORTION of Certificate 83682. Specifically 1.0 cfs of the 4.0 cfs rate allowed by the certificate. The additional point of diversion proposed by the transfer application will be a diversion through an existing caisson system that has an open bottom. The additional point of diversion is the existing point of diversion for surface water Certificate 34453. The additional POD is specifically designed for withdrawal of surface water from the Chetco River in a similar fashion to the Ranney collector at the City's existing authorized surface water point of diversion.

If you need additional space, continue on a separate piece of paper and attach to the application as "Attachment 1".

I (we) affirm that the information contained in this application is true and accurate.

RECEIVED


Applicant signature

Janell Howard, City Manager
Print Name (and Title if applicable)

5-21-2020
Date

MAY 28 2020

Applicant signature

Print Name (and Title if applicable)

Date

OWRD

Is the applicant the sole owner of the land on which the water right, or portion thereof, proposed for transfer is located? Yes No **N/A - this is a municipal water right**


If NO, include signatures of all landowners (and mailing and/or e-mail addresses if different than the applicant's) or attach affidavits of consent from all landowners or individuals/entities (and mailing and/or e-mail addresses) to which the water right(s) has been conveyed.

Check here if any of the water rights proposed for transfer are or will be located within or served by an irrigation or other water district. (NOTE: If this box is checked, you must complete and attach Supplemental Form D.)

DISTRICT NAME	ADDRESS	
CITY	STATE	ZIP

Check here if water for any of the rights supplied under a water service agreement or other contract for stored water with a federal agency or other entity.

ENTITY NAME	ADDRESS	
CITY	STATE	ZIP



To meet State Land Use Consistency Requirements, you must list all local governments (each county, city, municipal corporation, or tribal government) within whose jurisdiction water will be diverted, conveyed and/or used.

ENTITY NAME Curry County	ADDRESS 94235 Moore Street	
CITY Gold Beach	STATE OR	ZIP 97444

ENTITY NAME	ADDRESS	
CITY	STATE	ZIP

RECEIVED
MAY 28 2020
OWRD

Part 5 of 5 – Water Right Information

Please use a separate Part 5 for each water right being changed. See instructions on page 6, to copy and paste additional Part 5s, or to add rows to tables within the form.

Water Right Certificate # 83682

Description of Water Delivery System

System capacity: 4.0 cubic feet per second (cfs) **OR**
 _____ gallons per minute (gpm)

Describe the current water delivery system or the system that was in place at some time within the last five years. Include information on the pumps, canals, pipelines, and sprinklers used to divert, convey, and apply the water at the authorized place of use. **Certificate 83682 is used by the City of Brookings to supply water for municipal use within the City's service area boundary. Water from the Chetco river was diverted at the City's Ranney Collector and was delivered for municipal use through the City's water distribution system.**

Table 1. Location of Authorized and Proposed Point(s) of Diversion (POD) or Appropriation (POA)

(Note: If the POD/POA name is not specified on the certificate, assign it a name or number here.)

POD/POA Name or Number	Is this POD/POA Authorized on the Certificate or is it Proposed?	If POA, OWRD Well Log ID# (or Well ID Tag # L-___)	Twp		Rng		Sec	¼ ¼		Tax Lot, DLC or Gov't Lot	Measured Distances (from a recognized survey corner)
Pod 1	<input checked="" type="checkbox"/> Authorized <input type="checkbox"/> Proposed	N/A	40	S	13	W	35	NE	NW	101	1290 feet south and 2415 feet east from NW corner, Section 35
Pod 2	<input type="checkbox"/> Authorized <input checked="" type="checkbox"/> Proposed	N/A	40	S	13	W	35	NW	SW	400	2570 feet north and 1380 feet west from the S1/4 Corner, Section 35
	<input type="checkbox"/> Authorized <input type="checkbox"/> Proposed										
	<input type="checkbox"/> Authorized <input type="checkbox"/> Proposed										

RECEIVED
MAY 28 2020

Check all type(s) of temporary change(s) proposed below (change "CODES" are provided in parentheses):

OWRD

- | | |
|---|---|
| <input type="checkbox"/> Place of Use (POU) | <input type="checkbox"/> Appropriation/Well (POA) |
| <input type="checkbox"/> Point of Diversion (POD) | <input type="checkbox"/> Additional Point of Appropriation (APOA) |
| <input type="checkbox"/> Additional Point of Diversion (APOD) | |

Check all type(s) of temporary change(s) due to drought proposed below (change "CODES" are provided in parentheses):

- | | |
|--|--|
| <input checked="" type="checkbox"/> Place of Use (POU) | <input type="checkbox"/> Point of Appropriation/Well (POA) |
| <input type="checkbox"/> Character of Use (USE) | <input type="checkbox"/> Additional Point of Appropriation (APOA) |
| <input type="checkbox"/> Point of Diversion (POD) | <input checked="" type="checkbox"/> Additional Point of Diversion (APOD) |

13453 -

Will all of the proposed changes affect the entire water right?

- Yes Complete only the Proposed ("to" lands) section of Table 2 on the next page. Use the "CODES" listed above to describe the proposed changes.
- No Complete all of Table 2 to describe the portion of the water right to be changed.

RECEIVED

MAY 28 2020

OWRD

Please use and attach additional pages of Table 2 as needed. See page 6 for instructions.

Do you have questions about how to fill-out the tables? Contact the Department at 503-986-0900 and ask for Transfer Staff.

Table 2. Description of Temporary Changes to Water Right Certificate # 83682

List only the part of the right that will be changed. For the acreage in each 1/4, list the change proposed. If more than one change, specify the acreage associated with each change. If more than one POD/POA, specify the acreage associated with each POD/POA.

AUTHORIZED (the "from" or "off" lands) The listing that appears on the Certificate BEFORE PROPOSED CHANGES List only that part or portion of the water right that will be changed.										PROPOSED (the "to" or "on" lands) The listing as it would appear AFTER PROPOSED CHANGES are made.											
Twp	Rng	Sec	1/4	Tax Lot	Gvt Lot or DLC	Acres	Type of USE listed on Certificate	POD(s) or POA(s) (name or number from Table 1)	Priority Date	Proposed Changes (see "CODES" from previous page)	Twp	Rng	Sec	1/4	Tax Lot	Gvt Lot or DLC	Acres	New Type of USE	POD(s)/ POA(s) to be used (from Table 1)	Priority Date	
EXAMPLE																					
2	S	9	"	"	"	15.0	Irrigation	POD #1 POD #2	1901	POU/POD	2	S	9	E	1	NW	NW	500	1	10.0	1901
"	"	"	"	"	"	"	EXAMPLE	"	"	"	2	S	9	E	2	SW	NW	500		POD #6	1901
41	S	13	W	5		N/A	MU	Pod 1	1961	APOD/POU	40	S	13	W	35	SW	SW		N/A	MU	1961
41	S	13	W	5		N/A	MU	"	"	APOD/POU	40	S	13	W	35	SE	SW		N/A	MU	"
41	S	13	W	5		N/A	MU	"	"	APOD/POU	41	S	13	W	2	NW	NE		N/A	MU	"
41	S	13	W	5		N/A	MU	"	"	APOD/POU	41	S	13	W	2	SW	NE		N/A	MU	"
41	S	13	W	6		N/A	MU	"	"	APOD/POU	41	S	13	W	2	SE	NE		N/A	MU	"
41	S	13	W	6		N/A	MU	"	"	APOD/POU	41	S	13	W	2	NE	NW		N/A	MU	"
41	S	13	W	6		N/A	MU	"	"	APOD/POU	41	S	13	W	2	NW	NW		N/A	MU	"
41	S	13	W	6		N/A	MU	"	"	APOD/POU	41	S	13	W	2	SE	NW		N/A	MU	"
41	S	13	W	7		N/A	MU	"	"	APOD/POU	41	S	13	W	2	NE	SW		N/A	MU	"
41	S	13	W	7		N/A	MU	"	"	APOD/POU	41	S	13	W	2	SE	SW		N/A	MU	"
41	S	13	W	7		N/A	MU	"	"	APOD/POU	41	S	13	W	2	ALL	SE		N/A	MU	"
41	S	13	W	7		N/A	MU	"	"	APOD/POU	41	S	13	W	11	NE	NE		N/A	MU	"

RECEIVED

MAY 28 2020

41 S	13 W	7	SE	NW		N/A	MU	"	"	APOD/POU	41 S	13 W	11	NW	NE		N/A	MU	"		
41 S	13 W	8	ALL	NE		N/A	MU	"	"												
41 S	13 W	8	NE	NW		N/A	MU	"	"												
41 S	13 W	8	NW	NW		N/A	MU	"	"												
41 S	13 W	8	NE	SE		N/A	MU	"	"												
41 S	13 W	8	SE	SE		N/A	MU	"	"												
TOTAL ACRES																	TOTAL ACRES				N/A

Additional remarks:

13453 -

RECEIVED


MAY 28 2020

OWRD

For Place of Use Changes

Are there other water right certificates, water use permits or ground water registrations associated with the “from” or the “to” lands? Yes No

If YES, list the certificate, water use permit, or ground water registration numbers: **Certificate 83682 is a municipal water right and therefore, layered water rights are not an issue for this transfer.**



Pursuant to ORS 540.525, any “layered” water use such as an irrigation right that is supplemental to a primary right proposed for temporary transfer can be included in the transfer or remain unused on the authorized place of use. If the primary water right does not revert soon enough to allow use of the supplemental right within five years, the supplemental right shall become subject to cancellation for nonuse under ORS 540.610.

If a change in point(s) of appropriation (well(s)) or additional point(s) of appropriation is necessary to convey the water to the new temporary place of use you must provide:

- Well log(s) for each authorized and proposed well(s) that are clearly labeled and associated with the corresponding well(s) in Table 1 above and on the accompanying application map. (Tip: You may search for well logs on the Department’s web page at: http://apps.wrd.state.or.us/apps/gw/well_log/Default.aspx)

AND/OR

- Describe the construction of the authorized and proposed well(s) in Table 3 below for any well that does not have a well log. For a *proposed well(s) not yet constructed or built*, provide “a best estimate” for each requested information element in the table. The Department recommends you consult a licensed well driller, geologist, or certified water right examiner to assist with assembling the information necessary to complete Table 3.

Table 3. Construction of Point(s) of Appropriation

Any well(s) in this listing must be clearly tied to corresponding well(s) described in Table 1 and shown on the accompanying application map. Failure to provide the information will delay the processing of your transfer application until it is received. The information is necessary for the Department to assess whether the proposed well(s) will access the same source aquifer as the authorized point(s) of appropriation (POA). The Department is prohibited by law from approving POA changes that do not access the same source aquifer.

Proposed or Authorized POA Name or Number	Is well already built? (Yes or No)	If an existing well, OWRD Well ID Tag No. L-___	Total well depth	Casing Diameter	Casing Intervals (feet)	Seal depth(s) (intervals)	Perforated or screened intervals (in feet)	Static water level of completed well (in feet)	Source aquifer (sand, gravel, basalt, etc.)	Well - specific rate (cfs or gpm). If less than full rate of water right

RECEIVED
MAY 28 2020
OWRD

May 26, 2020

Elizabeth E. Howard

Admitted in Oregon, Washington and
North Dakota

T: 503-796-2093

C: 503-312-8765

ehoward@schwabe.com

VIA CERTIFIED MAIL – RETURN RECEIPT REQUESTED

RECEIVED
RECEIVED

MAY 28 2020

OWRD
OWRD

Oregon Water Resources Department
725 Summer Street NE, Suite A
Salem, Oregon 97301-1266

RE: Water Right Temporary Transfer Application and Drought Temporary Transfer
Application
Our File No.: 114317-145127

Dear Sir or Madam:

Enclosed are two applications for Certificate 83682: (1) drought temporary transfer application, and (2) water right temporary transfer application. These applications are being submitted on behalf of the City of Brookings. Also enclosed are two checks for the fees associated with the applications.

Please note that the scale used for the transfer maps submitted with these two applications was approved by the Department in 2013 when the City of Brookings filed a temporary transfer application (T-11639). The maps enclosed with the two applications currently being submitted on behalf of the City include the same “from” lands and all but a portion of the same “to” lands as T-11639. Ted Ressler, who created the maps for T-11639 and created the maps for the enclosed applications has requested the same scale waiver from Kelly Starnes for the enclosed application maps as was approved for T-11639.

13453 -

May 26, 2020
Page 2

Please confirm receipt of these two applications.

Sincerely,

A handwritten signature in blue ink, appearing to be 'E. Howard', with a long horizontal line extending to the right.

Elizabeth E. Howard

EEH:lmt
Enclosures

PDX\114317\145127\LTH\28027857.1

RECEIVED

MAY 28 2020

OWRD

13453 -

Application for Water Right Transfer

Evidence of Use Affidavit



Oregon Water Resources Department
 725 Summer Street NE, Suite A
 Salem, Oregon 97301-1266
 (503) 986-0900
 www.wrd.state.or.us

Please print legibly or type. Be as specific as possible. Attach additional pages if you need more spacing. Supporting documentation must be attached.

State of Oregon)
) ss
 County of)

I, JANELL HOWARD, in my capacity as CITY MANAGER,
 mailing address 898 ELK DRIVE, BROOKINGS, OR 97415
 telephone number (541)469-1123, being first duly sworn depose and say:

RECEIVED
 MAY 28 2020
 OWRD

1. My knowledge of the exercise or status of the water right is based on (check one):

- Personal observation Professional expertise

2. I attest that:

- Water was used during the previous five years on the **entire** place of use for Certificate # ____; **OR**
- My knowledge is specific to the use of water at the following locations within the last five years:

Certificate #	Township	Range	Mer	Sec	¼ ¼	Gov't Lot or DLC	Acres (if applicable)

OR

- Confirming Certificate # ____ has been issued within the past five years; **OR**
- Part or all of the water right was leased instream at some time within the last five years. The instream lease number is: ____ (Note: If the entire right proposed for transfer was not leased, additional evidence of use is needed for the portion not leased instream.); **OR**
- The water right is not subject to forfeiture and documentation that a presumption of forfeiture for non-use would be rebutted under ORS 540.610(2) is attached. (A copy of Certificate 83682 is attached. Certificate 83682 is a municipal water right and therefore, is not subject to forfeiture.)
- Water has been used at the actual current point of diversion or appropriation for more than 10 years for Certificate # ____ (For Historic POD/POA Transfers)

3. The water right was used for: (e.g., crops, pasture, etc.): _____
4. I understand that if I do not attach one or more of the documents shown in the table below to support the above statements, my application will be considered incomplete.

James H. [Signature]
Signature of Affiant

5-21-2020
Date

Signed and sworn to (or affirmed) before me this 21 day of May, 2020.



Anella [Signature]
Notary Public for Oregon

My Commission Expires: 3/13/2021

Supporting Documents	Examples
<input type="checkbox"/> Copy of a water right certificate that has been issued within the last five years. (not a remaining right certificate)	Copy of confirming water right certificate that shows issue date
<input type="checkbox"/> Copies of receipts from sales of irrigated crops or for expenditures related to use of water	<ul style="list-style-type: none"> • Power usage records for pumps associated with irrigation use • Fertilizer or seed bills related to irrigated crops • Farmers Co-op sales receipt
<input type="checkbox"/> Records such as FSA crop reports, irrigation district records, NRCS farm management plan, or records of other water suppliers	<ul style="list-style-type: none"> • District assessment records for water delivered • Crop reports submitted under a federal loan agreement • Beneficial use reports from district • IRS Farm Usage Deduction Report • Agricultural Stabilization Plan • CREP Report
<input type="checkbox"/> Aerial photos containing sufficient detail to establish location and date of photograph	<p>Multiple photos can be submitted to resolve different areas of a water right. If the photograph does not print with a "date stamp" or without the source being identified, the date of the photograph and source should be added.</p> <p>Sources for aerial photos: OSU – www.oregonexplorer.info/imagery OWRD – www.wrd.state.or.us Google Earth – earth.google.com TerraServer – www.terra-server.com</p>
<input type="checkbox"/> Approved Lease establishing beneficial use within the last 5 years	Copy of instream lease or lease number

RECEIVED
MAY 28 2020
OWRD

STATE OF OREGON

COUNTY OF CURRY

CERTIFICATE OF WATER RIGHT

THIS CERTIFICATE ISSUED TO

CITY OF BROOKINGS
898 ELK DR
BROOKINGS OR 97415

confirms the right to use the waters of CHETCO RIVER, a tributary of the Pacific Ocean for MUNICIPAL USES.

This right was perfected under Permit 27610. The date of priority is SEPTEMBER 14, 1961. The amount of water to which this right is entitled is limited to an amount actually used beneficially, and shall not exceed 4.0 CUBIC FEET PER SECOND or its equivalent in case of rotation, measured at the point of diversion.

The point of diversion is located as follows:

Twp	Rng	Mer	Sec	Q-Q	GLot	DLC	Survey Coordinates
40 S	13 W	WM	35	NE NW			.1290 FEET SOUTH AND 2415 FEET EAST FROM NW CORNER, SECTION 35

A description of the place of use to which this right is appurtenant is as follows:

MUNICIPAL USES							
Twp	Rng	Mer	Sec	Q-Q	GLot	DLC	Acres
41 S	13 W	WM	5	NE NE			
41 S	13 W	WM	5	NW NE			
41 S	13 W	WM	5	SW NE			
41 S	13 W	WM	5	SE NE			
41 S	13 W	WM	5	NE NW			
41 S	13 W	WM	5	NW NW			
41 S	13 W	WM	5	SW NW			
41 S	13 W	WM	5	SE NW			
41 S	13 W	WM	5	NE SW			
41 S	13 W	WM	5	NW SW			
41 S	13 W	WM	5	SW SW			
41 S	13 W	WM	5	SE SW			
41 S	13 W	WM	5	NE SE			
41 S	13 W	WM	5	NW SE			
41 S	13 W	WM	5	SW SE			

RECEIVED

MAY 28 2020

OWRD

NOTICE OF RIGHT TO PETITION FOR RECONSIDERATION OR JUDICIAL REVIEW

This is an order in other than a contested case. This order is subject to judicial review under ORS 183.484. Any petition for judicial review must be filed within the 60-day time period specified by ORS 183.484(2). Pursuant to ORS 536.075 and OAR 137-004-0080, you may either petition for judicial review or petition the Director for reconsideration of this order. A petition for reconsideration may be granted or denied by the Director, and if no action is taken within 60 days following the date the petition was filed, the petition shall be deemed denied. In addition, under ORS 537.260 any person with an application, permit or water right certificate subsequent in priority may jointly or severally contest the issuance of the certificate at any time before it has issued, and after the time has expired for the completion of the appropriation under the permit, or within three months after issuance of the certificate.


MUNICIPAL USES							
Twp	Rng	Mer	Sec	Q-Q	GLot	DLC	Acres
41 S	13 W	WM	5	SE SE			
41 S	13 W	WM	6	NE NE			
41 S	13 W	WM	6	NW NE			
41 S	13 W	WM	6	SW NE			
41 S	13 W	WM	6	SE NE			
41 S	13 W	WM	6	NE NW			
41 S	13 W	WM	6	NW NW			
41 S	13 W	WM	6	SW NW			
41 S	13 W	WM	6	SE NW			
41 S	13 W	WM	6	NE SW			
41 S	13 W	WM	6	NW SW			
41 S	13 W	WM	6	SW SW			
41 S	13 W	WM	6	SE SW			
41 S	13 W	WM	6	NE SE			
41 S	13 W	WM	6	NW SE			
41 S	13 W	WM	6	SW SE			
41 S	13 W	WM	6	SE SE			
41 S	13 W	WM	7	NE NE			
41 S	13 W	WM	7	NW NE			
41 S	13 W	WM	7	SW NE			
41 S	13 W	WM	7	NE NW			
41 S	13 W	WM	7	SE NW			
41 S	13 W	WM	8	NE NE			
41 S	13 W	WM	8	NW NE			
41 S	13 W	WM	8	SW NE			
41 S	13 W	WM	8	SE NE			
41 S	13 W	WM	8	NE NW			
41 S	13 W	WM	8	NW NW			
41 S	13 W	WM	8	NE SE			
41 S	13 W	WM	8	SE SE			

RECEIVED
MAY 28 2020
OWRD

Water may be applied to lands which are not specifically described above, provided the holder of this right complies with ORS 540.510(3).

The use of water allowed herein may be made only at times when sufficient water is available to satisfy all prior rights, including prior rights for maintaining instream flows.

Issued *December 21, 2007*


Phillip C. Ward, Director
Water Resources Department

Recorded in State Record of Water Right Certificates numbered 83682
Page 2 of 2

Application S-37091.jwg

13453 -