



State of Oregon
 Water Resources Department
 725 Summer Street NE, Suite A
 Salem, Oregon 97301-1266
 (503) 986-0900

Application for Water Right Instream Transfer

Part 1 of 6 – Minimum Requirements Checklist

This transfer application will be returned if Parts 1 through 6 and all required attachments are not completed and included.
 For questions, please call (503) 986-0900, and ask for Transfer Section.

FOR ALL INSTREAM TRANSFER APPLICATIONS

Check all items included with this application. (N/A = Not Applicable)

- Part 1 – Completed Minimum Requirements Checklist.
- Part 2 – Completed Map Checklist.
- Part 3 – Application Fee, payable by check to the Oregon Water Resources Department, and completed Fee Worksheet, page 3. Try the new online fee calculator at: http://apps.wrd.state.or.us/apps/misc/wrd_fee_calculator. If you have questions, call Customer Service at (503) 986-0801.
 Note: Instream transfers are considered both a change in place of use and character of use. In addition, an automatic 50% fee waiver applies to all instream transfers.
- Part 4 – Completed Applicant Information and Signature.
- Part 5 – Completed Instream Use Information.
- Part 6 – Information about the Transferred Water Rights: **How many water rights are to be transferred? 1 List them here: C-90239**
 Please include a separate Part 6 for each water right. (See instructions on page 8)

Attachments:

- Completed Instream Transfer Application Map. RECEIVED
- Completed Evidence of Use Affidavit and supporting documentation. JUN 01 2020
- N/A Affidavit(s) of Consent from Landowner(s) (if the applicant does not own the land the water right is on.) OWRD
- N/A Supplemental Form D – For water rights served by or issued in the name of an irrigation district. Complete when the transfer applicant is not the irrigation district.
- Land Use Notice - Notice of the intent to file an instream transfer application must be provided to each affected local government along the proposed reach. Copies of the notices must be enclosed with the instream transfer application.

(For Staff Use Only)

WE ARE RETURNING YOUR APPLICATION FOR THE FOLLOWING REASON(S):

___ Application fee not enclosed/insufficient	___ Map not included or incomplete
___ Land Use Form not enclosed or incomplete	
___ Additional signature(s) required	___ Part ___ is incomplete

Other/Explanation _____

Staff: _____ 503-986-0 _____ Date: ___/___/___

Your transfer application will be returned if any of the map requirements listed below are not met.

Please be sure that the transfer application map you submit includes all the required items and matches the existing water right map. Check all boxes that apply.

- N/A Certified Water Right Examiner (CWRE) Stamp and Original Signature. For list of CWREs see http://apps.wrd.state.or.us/apps/wr/cwre_license_view/.
- OR**
- N/A Waiver of requirement that map be prepared by a CWRE. Completed map waiver form is signed by the Department’s Regional Manager and included in the application. The map **must** still meet Department mapping requirements described below.
- N/A If **more than three** water rights are involved, separate maps are needed for each water right.
- Permanent quality printed with dark ink on good quality paper.
- The size of the map can be 8½ x 11 inches, 8½ x 14 inches, 11 x 17 inches, or up to 30 x 30 inches. For 30 x 30 inch maps, one extra copy is required.
- A north arrow, a legend, and scale.
- The scale of the map must be: 1 inch = 400 feet, 1 inch = 1,320 feet, the scale of the Final Proof/Claim of Beneficial Use Map (the map used when the permit was certificated), the scale of the county assessor map if the scale is not smaller than 1 inch = 1,320 feet, or a scale that has been pre-approved by the Department.
- Township, Range, Section, quarter-quarter, DLC, Government Lot, and other recognized public land survey lines.
- Tax lot boundaries (property lines) are required. Tax lot numbers are recommended.
- Major physical features including rivers and creeks showing direction of flow, lakes and reservoirs, roads, and railroads.
- Major water delivery system features from the point(s) of diversion/appropriation such as main pipelines, canals, and ditches.
- Existing place of use that includes separate hachuring for each water right, priority date and use including number of acres in each quarter-quarter section, government lot, or in each quarter-quarter section as projected within government lots, donation land claims, or other recognized public land survey subdivisions. If less than the entirety of the water right is being changed, a separate hachuring is needed for lands left unchanged.
- Existing diversion point(s) with distance and bearing or coordinates from a recognized survey corner. This information can generally be found in your water right certificate or permit.

RECEIVED

JUN 01 2020

OWRD

Part 3 of 6 – Fee Worksheet

FEE WORKSHEET for INSTREAM TRANSFER			
1	Base Fee (includes Place of Use and Character of Use to Instream changes to one water right for up to 1 cfs)	1	\$2,090
2	Number of water rights included in transfer <u>1 (2a)</u> Subtract 1 from the number in 2a above: <u>0 (2b)</u> <i>If only one water right, this will be 0</i> Multiply line 2b by \$520 and enter » » » » » » » » » » » » » » » »	2	\$0
3	Enter the cfs for the portions of the rights to be transferred (see example below*): <u>0.5 (3a)</u> Subtract 1.0 from the number in 3a above: <u>-0.5 (3b)</u> If 3b is 0, enter 0 on line 3 » » » » » » » » » » » » » » » » If 3b is greater than 0, round up to the nearest whole number: _____ (3c) and multiply 3c by \$350, then enter on line 3 » » » » » » » » » »	3	\$0
4	Add entries on lines 1 through 3 above » » » » » » » » » » Subtotal:	4	\$2,090
5	Multiply line 4 by 0.5 and enter on line 5 » » » » » » » » » » » » » » » »	5	\$1,045
6	Subtract line 5 from line 4 » » » » » » » » » » » » » » » » Transfer Fee:	6	\$1,045

*Example for Line 3a calculation to transfer 45.0 acres of Primary Certificate 12345 (total 1.25 cfs for 100 acres) and 45.0 acres of Supplemental Certificate 87654 (1/80 cfs per acre) on the same land:

1. For irrigation calculate cfs for each water right involved as follows:
 - a. Divide total authorized cfs by total acres in the water right (*for C12345, 1.25 cfs ÷ 100 ac*); then multiply by the number of acres to be transferred to get the transfer cfs (*x 45 ac = 0.56 cfs*).
 - b. If the water right certificate does not list total cfs, but identifies the allowable use as 1/40 or 1/80 of a cfs per acre; multiply number of acres proposed for change by either 0.025 (1/40) or 0.0125 (1/80). (*For C87654, 45.0 ac x 0.0125 cfs/ac = 0.56 cfs*)
2. Add cfs for the portions of water rights on all the land included in the transfer; however **do not count cfs for supplemental rights on acreage for which you have already calculated the cfs fee for the primary right on the same land**. The fee should be assessed only once for each “on the ground” acre included in the transfer. (*In this example, blank 3a would be only 0.56 cfs, since both rights serve the same 45.0 acres. Blank 3b would be 0 and Line 3 would then also become 0*).

RECEIVED
JUN 01 2020
OWRD

Part 4 of 6 – Applicant Information and Signature

Is this a Permanent Instream Transfer or Time-Limited Instream Transfer?

Applicant Information

APPLICANT/BUSINESS NAME HETTERVIG PROPERTIES, LLC		PHONE NO. 971-703-7170	ADDITIONAL CONTACT NO.
ADDRESS 1976 SE OCHOCO STREET		FAX NO.	
CITY MILWAUKIE	STATE OR	ZIP 97222	E-MAIL
BY PROVIDING AN E-MAIL ADDRESS, CONSENT IS GIVEN TO RECEIVE ALL CORRESPONDENCE FROM THE DEPARTMENT ELECTRONICALLY. COPIES OF THE FINAL ORDER DOCUMENTS WILL ALSO BE MAILED.			

Agent Information – The agent is authorized to represent the applicant in all matters relating to this application.

AGENT/BUSINESS NAME JOHN A. SHORT / WATER RIGHT SERVICES, LLC		PHONE NO. 541-389-2837	ADDITIONAL CONTACT NO.
ADDRESS PO BOX 1830		FAX NO.	
CITY BEND	STATE OR	ZIP 97709	E-MAIL JOHNSHORT@USA.COM
BY PROVIDING AN E-MAIL ADDRESS, CONSENT IS GIVEN TO RECEIVE ALL CORRESPONDENCE FROM THE DEPARTMENT ELECTRONICALLY. COPIES OF THE FINAL ORDER DOCUMENTS WILL ALSO BE MAILED.			

Explain in your own words what you propose to accomplish with this transfer application, and why: The applicant proposes to change the current use of a portion of Certificate 90239 use to instream use to create mitigation credits in the Little Deschutes, Upper Deschutes, Middle Deschutes, and General Zones of Impact. Additionally, the intent of the applicant is to apply any credits resulting from this transfer to pending Groundwater Application G-18046.

Check this box if this project is fully or partially funded by the American Recovery and Reinvestment Act. (Federal stimulus dollars)


Check one box

- By signing this application, I understand that, upon receipt of the draft preliminary determination and prior to Department approval of the transfer, I will be required to provide landownership information and evidence that I am authorized to pursue the transfer as identified in OAR 690-380-4010(5); **OR**
- I affirm the applicant is a municipality as defined in ORS 540.510(3)(b) and that the right is in the name of the municipality or a predecessor; **OR**
- I affirm that the applicant is an entity with the authority to condemn property and is acquiring by condemnation the property to which the water right proposed for transfer is appurtenant and have supporting documentation.

RECEIVED
JUN 01 2020
OWRD

I understand that prior to Department approval of the transfer, I may be required to submit payment to the Department for publication of a notice in a newspaper with general circulation in the area where the water right is located, once per week for two consecutive weeks. If more than one qualifying newspaper is available, I suggest publishing the notice in the following newspaper: Bend Bulletin.

I (we) affirm that the information contained in this application is true and accurate.



	Mark J. Hettervig	5-26-20
Applicant Signature	Print Name (and Title if applicable)	Date
	Cheryl Hettervig	5-26-20
Applicant Signature	Print Name (and Title if applicable)	Date

Is the applicant the sole owner of the land on which the water right, or portion thereof, proposed for transfer is located? Yes No *If NO, include signatures of all deeded landowners (and mailing and/or e-mail addresses if different than the applicant's) or attach affidavits of consent (and mailing and/or e-mail addresses) from all landowners or individuals/entities to which the water right(s) were conveyed.*


Check the following boxes that apply:

- Check here if any of the water rights proposed for transfer are located within or served by an irrigation district or other water district before the transfer. (**Tip:** Complete and attach Supplemental Form D.)

IRRIGATION DISTRICT NAME N/A	ADDRESS	
CITY	STATE	ZIP

- Check here if water for any of the rights is supplied under a water service agreement or other contract for stored water with a federal agency or other entity.

ENTITY NAME LA PINE COOPERATIVE WATER ASSOCIATION	ADDRESS PO BOX 97	
CITY LA PINE	STATE OR	ZIP 97739



To meet State Land Use Consistency Requirements, you must list all local governments (each county, city, municipal corporation, or tribal government) within whose jurisdiction the proposed instream reach will be located.

ENTITY NAME KLAMATH COUNTY COMMUNITY DEV.	ADDRESS 305 MAIN ST. #1	
CITY KLAMATH FALLS	STATE OR	ZIP 97601

ENTITY NAME DESCHUTES COUNTY COMMUNITY DEV.	ADDRESS 117 NW LAFAYETTE AVE.	
CITY BEND	STATE OR	ZIP 97703

ENTITY NAME CITY OF LA PINE	ADDRESS PO BOX 3055, 51340 HWY 97	
CITY LA PINE	STATE OR	ZIP 97739

ENTITY NAME JEFFERSON COUNTY COMMUNITY DEV.	ADDRESS 85 SE "D" STREET	
CITY MADRAS	STATE OR	ZIP 97741

ENTITY NAME CITY OF BEND, PLANNING DEPARTMENT	ADDRESS 710 NW WALL ST	
CITY BEND	STATE OR	ZIP 97701

ENTITY NAME CONFEDERATED TRIBES OF WARM SPRINGS	ADDRESS PO BOX C, 1233 VETERANS STREET	
CITY WARM SPRINGS	STATE OR	ZIP 97761

RECEIVED

JUN 01 2020

OWRD

Part 5 of 6 – Proposed Instream Use Information

Identify the Public Use for which the instream right is requested (check at least one box):

- Conservation, maintenance and enhancement of aquatic and fish life, wildlife, fish and wildlife habitat and other ecological values.
- Recreation
- Navigation
- Pollution Abatement

RECEIVED
JUN 01 2020

Instream use proposed to be created by the instream transfer:

OWRD

Originating Water Right Number (as identified in Part 5)	Priority Date	Source	Proposed Instream Period	Rate (cfs)*	Volume (ac-ft)**
90239	1897	LITTLE DESCHUTES RIVER	APRIL 1 – NOVEMBER 1	0.50 CFS @ 1/40TH; 0.25 CFS @ 1/80TH	80 AF
TOTAL VOLUME					80 AF

***Tip:** To calculate rate (if other than the rate allowed by the right), divide the volume by the number of days in the period and then divide by 1.983471; or

****Tip:** To calculate volume, multiply the rate by the number of days in the instream period and then multiply by 1.983471.

Note: The instream rate may not exceed the max rate allowed by the existing right(s) and the total volume may not exceed to max volume or duty allowed by the existing right(s).

Additional Information: The water right is 0.50 cfs (at 1/40th) from May 23 to August 20 and 0.25 cfs (at 1/80th) from April 1 to May 22 and August 21 to November 1.

Identify the location of the proposed instream water right.

- Water is requested to be protected at a point.
Location (i.e. the point of diversion (POD) – use the POD Name or Number from Table 1): _____.
- Water is requested to be protected within a reach:
Location of proposed reach (If an instream water right reach is requested, identify the upstream and downstream extent of the reach): **From the authorized POD in the SWSW, Section 34, T23S R9E, WM to the mouth of the Little Deschutes River, into the Deschutes River and down to Lake Billy Chinook (~River Mile 120).**

Recommendations for conditions on the instream use to avoid taking away or impairing existing water rights.

- None
- Other (such conditions may include, but are not limited to, reductions in the instream flow levels in cfs per month or total ac-ft, the effective reach(es) or lake levels of the instream flow, measuring locations and the strategy for monitoring the instream flow or lake levels): _____.

Are there any existing instream water rights on the same point or within the same requested reach(es) or lake, or on a portion thereof?

No Yes (identify other instream water rights): **There are many; including Certificate 73226, Certificate 83652, IL-1059. See OWRD maintained list of all instream water rights for the identified reach.**

Note: New instream water rights are generally (but not always) additive to instream water rights established under ORS 537.348 (instream transfer application process) and ORS 537.470 (allocation of conserved water) and replace a portion of instream water rights established under ORS 537.341 (state agency application process) or ORS 537.346 (conversion of minimum perennial streamflows) with an earlier priority date.

Is it your intent to have the proposed instream water right transfer be additive to any instream water right established under ORS 537.348 and ORS 537.470 and replace a portion of any instream water right established under ORS 537.341 and ORS 537.346 with an earlier priority date?

RECEIVED

Yes No. If no, please explain your intent below:

JUN 01 2020

OWRD

If the proposed conversion would add to the amounts of an existing instream water right(s) established under ORS 537.341 or 537.346, provide documentation demonstrating why additional instream flows are necessary. Supporting documentation should include information from the Oregon Dept. of Fish and Wildlife (ODFW) (fish life), Dept. of Environmental Quality (DEQ) (pollution abatement), and/or Parks and Recreation Dept. (recreation).

Is the requested instream flow intended to exceed the estimated average natural flow or level occurring from the drainage system?

- No; **OR**
- Yes (Provide supporting documentation that demonstrates why additional flows are significant for the public use requested.); **OR**
- Yes, and it is presumed that flows that exceed the estimated average natural flow or natural lake levels are significant because:
 - The requested flow does not exceed the maximum amount of any instream water right application applied for under ORS 537.341 (state agency instream water right application process) for the same reach or portion thereof, and the requested public use is for the same public use as the afore mentioned instream water right application, **and**
 - For the specified time period that flows are requested to exceed the estimated average natural flow or lake level, the stream is in an ODFW flow restoration priority watershed. A copy of the priority watershed map indicating the specific watershed involved should be included with the application. Priority watershed maps may be found on the OWRD web page; **or**
 - The stream is listed as water quality limited and DEQ has provided scientific information that demonstrates that increased flows would improve water quality. The scientific information provided by DEQ should be included with the transfer application.

For a Time Limited Instream Transfer, please answer the following: N/A

- The time-limited instream transfer is for a specific number of years:
_____ Begin Year to _____ End Year
- Time-limited instream transfer is to terminate based upon other conditions:
Conditions: _____

Part 6 of 6 – Water Right Information

Please use a separate Part 6 for each water right being changed. See instructions on page 8, to copy and paste additional Part 6s, or to add additional rows to tables within the form.

CERTIFICATE # 90239

Name on Certificate: LA PINE COOPERATIVE WATER ASSOCIATION

Date(s) of Priority: 1897

Source(s) of Water to be Affected by the Transfer: LITTE DESCHUTES RIVER

Description of Water Delivery System

System capacity: 26.9 cubic feet per second (cfs) OR
 _____ gallons per minute (gpm)

RECEIVED

JUN 01 2020


OWRD

Describe the current water delivery system or the system that was in place at some time within the last five years. Include information on the pumps, canals, pipelines and sprinklers used to divert, convey and apply the water at the authorized place of use. **The Authorized POD is located in the SWSW, Section 34, T23S R9E, WM, and has a capacity to divert the entire water right in Certificate 90239, which can reach 26.9 during the peak irrigation season.**

Other Water Rights

Are there other water right certificates, water use permits or ground water registrations associated with the “from” lands? Yes No

If YES, list the certificate, water use permit, or ground water registration numbers: _____.



Pursuant to ORS 540.510, any “layered” water use such as an irrigation right that is supplemental to a primary right proposed for transfer must be included in the transfer or be cancelled. Any change to a ground water registration must be filed separately in a ground water registration modification application.

Table 1. Location of Authorized Point(s) of Diversion (POD)

(Note: If the POD name is not specified on the certificate, assign it a name or number here.

Also, if the POD is not described in the Certificate, provide a description below)

POD Name or Number	Priority Date (if different between PODs)	Twp		Rng		Sec	¼ ¼		Tax Lot, DLC or Gov't Lot	Measured Distances (from a recognized survey corner)
POD	1897	23	S	9	E	34	SW	SW	3400	550' N, 1150' W of SW Cor Sec 34

Will the proposed instream transfer affect the entire water right?

Yes Then Table 2 on Page 10 does not need to be completed.

No Then complete all of Table 2 to describe the portion of the water right to be changed.

13456 - =

Please use additional pages of Table 2 as needed. See page 8 for instructions. If you have further questions about how to fill out the tables, contact the Department at 503-986-0900 and ask for Transfer Staff.

Table 2. Description of Change to Water Right Certificate # 90239

List only the part of the right that will be changed. If more than one POD serves the lands, specify the acreage associated with each POD.

Twp		Rng		Sec	¼ ¼		Tax Lot	Gov't Lot or DLC	Acres if Applicable	Type of USE listed on Certificate	Priority Date (if not the same for all acres or type of use)	POD(s) (name or number from Table 1)
2	S	9	E	14	NE	NW	100		15.0	Irrigation	4/1/1900	POD #1 POD #2
“	“	“	“	“	“	“	“	“	EXAMPLE	“	“	“
22	S	10	E	34	NE	NW	2803		20.0	IR	1897	POD
TOTAL ACRES									20.0			

Additional remarks: _____

RECEIVED
JUN 01 2020
OWRD

December 17, 2019

Klamath Co. Community Development
305 Main St. #1
Klamath Falls, OR 97601

City of La Pine
PO Box 3055
La Pine, OR 97739

Deschutes Co. Community Development
117 NW Lafayette
Bend, OR 97703

City of Bend, Planning Department
710 NW Wall St.
Bend, OR 97701

Jefferson Co. Community Development
85 SE D St.
Madras, OR 97741

Confederated Tribes of Warm Springs
PO Box C
Warm Springs, OR 97761

Re: Proposed Instream Water Right Transfer

To Whom it May Concern:

Hettervig Properties, LLC is providing notification of its intent to transfer a water right to instream use. The transfer application is requesting to change a portion of water right certificate 90239 to instream use. The portion of the water right consists of an irrigation use on 20.0 acres in Tax Lot 2803 (located in the NE ¼ of the NW ¼, Section 34, T22S R10E, W.M.).

The proposed transfer will place approximately 0.50 cubic feet per second instream with an 1897 priority date. Hettervig Properties, LLC requested that the water be protected from the authorized Point of Diversion (located in the SW ¼ of the SW ¼, Section 34, T23S R9E, W.M.), to the mouth of the Little Deschutes River, into the Deschutes River down to Lake Billy Chinook (~River Mile 120).

If you have any questions regarding the proposed transfer application or you are interested in receiving additional information, please contact me at 541-513-5150 or brycewrs@gmail.com.

Sincerely,

Bryce Withers
Agent
Water Right Services, LLC
PO Box 1830
Bend, OR 97709

RECEIVED

JUN 01 2020

OWRD

P.O. Box 1830
Bend, OR 97709

Water Right Services, LLC
John A. Short CCB# 197121
541-389-2837

johnshort@usa.com
www.ccb.org/waterus

13456

**Application for Water Right
Transfer
Consent by Deeded Landowner**



Oregon Water Resources Department
725 Summer Street NE, Suite A
Salem, Oregon 97301-1266
(503) 986-0900
www.wrd.state.or.us

State of Colorado)
~~Oregon~~)ss
County of Denver)

RECEIVED
JUN 01 2020

OWRD

I MICHAEL LEBEAU in my/our capacity as OWNER,
mailing address 2838 N Jackson St, Denver, CO 80205,
telephone number 503-740-8325, duly sworn depose and say that I
consent to the proposed change(s) to Water Right Certificate Number 90239 or as superseded
described in a Transfer Application (T-TBD) submitted by Hettervig Properties, LLC or assigns,
(transfer number, if known)
on the property in tax lot number(s) 2803, Section 34, Township 22
South, Range 10 East, W.M., located at NE 1/4 NW 1/4 Section 34.
(site address)

[Signature]
Signature of Affiant

10-28-2019
Date

[Signature]
Signature of Affiant

Date

Subscribed and Sworn to before me this 28 day of October, 2019.

JESSICA MCGAUGHY
NOTARY PUBLIC
STATE OF COLORADO
NOTARY ID 20134046262
My Commission Expires July 22, 2021

[Signature]
Notary Public for Oregon
Colorado

My commission expires July 22, 2021

Application for Water Right Transfer

Evidence of Use Affidavit



Oregon Water Resources Department
 725 Summer Street NE, Suite A
 Salem, Oregon 97301-1266
 (503) 986-0900
 www.wrd.state.or.us

Please print legibly or type. Be as specific as possible. Attach additional pages if you need more spacing. Supporting documentation must be attached.

State of Oregon)
) ss
 County of **DESCHUTES**)

I, JOHN A. SHORT / WATER RIGHT SERVICES, LLC, in my capacity as WATER RIGHT SPECIALIST,
 mailing address P.O. BOX 1830, BEND, OR 97709
 telephone number (541)389-2837, being first duly sworn depose and say:

1. My knowledge of the exercise or status of the water right is based on (check one):

- Personal observation Professional expertise

RECEIVED

2. I attest that:

JUN 01 2020

Water was used during the previous five years on the **entire** place of use for Certificate #; **OR**

OWRD

My knowledge is specific to the use of water at the following locations within the last five years:

Certificate #	Township		Range		Mer	Sec	¼ ¼		Gov't Lot or DLC	Acres (if applicable)
90239	22	S	10	E	WM	34	NE	NW		20.0

OR

- Confirming Certificate # ____ has been issued within the past five years; **OR**
- Part or all of the water right was leased instream at some time within the last five years. The instream lease number is: ____ (Note: If the entire right proposed for transfer was not leased, additional evidence of use is needed for the portion not leased instream.); **OR**
- The water right is not subject to forfeiture and documentation that a presumption of forfeiture for non-use would be rebutted under ORS 540.610(2) is attached.
- Water has been used at the actual current point of diversion or appropriation for more than 10 years for Certificate # ____ (For Historic POD/POA Transfers)

(continues on reverse side)

13456 -


3. The water right was used for: (e.g., crops, pasture, etc.): CROPS, PASTURE

4. I understand that if I do not attach one or more of the documents shown in the table below to support the above statements, my application will be considered incomplete.

RECEIVED

JUN 01 2020

OWRD




 Signature of Affiant

12-30-2019

Date

Signed and sworn to (or affirmed) before me this 30 day of December, 2019.





 Notary Public for Oregon

My Commission Expires: August 30, 2021

Supporting Documents	Examples
<input type="checkbox"/> Copy of a water right certificate that has been issued within the last five years. (not a remaining right certificate)	Copy of confirming water right certificate that shows issue date
<input type="checkbox"/> Copies of receipts from sales of irrigated crops or for expenditures related to use of water	<ul style="list-style-type: none"> • Power usage records for pumps associated with irrigation use • Fertilizer or seed bills related to irrigated crops • Farmers Co-op sales receipt
<input type="checkbox"/> Records such as FSA crop reports, irrigation district records, NRCS farm management plan, or records of other water suppliers	<ul style="list-style-type: none"> • District assessment records for water delivered • Crop reports submitted under a federal loan agreement • Beneficial use reports from district • IRS Farm Usage Deduction Report • Agricultural Stabilization Plan • CREP Report
<input checked="" type="checkbox"/> Aerial photos containing sufficient detail to establish location and date of photograph	<p>Multiple photos can be submitted to resolve different areas of a water right. If the photograph does not print with a "date stamp" or without the source being identified, the date of the photograph and source should be added.</p> <p>Sources for aerial photos: OSU – www.oregonexplorer.info/imagery OWRD – www.wrd.state.or.us Google Earth – earth.google.com TerraServer – www.terra-server.com</p>
<input type="checkbox"/> Approved Lease establishing beneficial use within the last 5 years	Copy of instream lease or lease number

13456 -



Bryce Withers <brycewrs@gmail.com>

Transfer Map Scale Request

HENDERSON Sarah A * WRD <Sarah.A.Henderson@oregon.gov>
To: Bryce Withers <brycewrs@gmail.com>
Cc: GIFFIN Jeremy T * WRD <Jeremy.T.Giffin@oregon.gov>

Mon, Dec 30, 2019 at 9:09 AM

Good Morning Bryce,

RECEIVED

JUN 01 2020

OWRD

The attached maps will be sufficient for the submittal of an instream transfer application.

Your request to use a scale of 1" =6000' for the map showing the POD and canal is approved.

Please include this email with the submittal of the application.

Thank you and have an amazing day.

Sarah

Sarah Henderson

Flow Restoration Program Coordinator
Transfer and Conservation Division

Water Resources Department | 725 Summer St. NE, Suite A | Salem, Oregon 97301

Ph: 503.986.0884 | Fax: 503.986.0901

Email: sarah.a.henderson@oregon.gov | Web: http://www.oregon.gov/owrd

[Quoted text hidden]

2 attachments

Hettervig OFF Map.pdf
281K

Hettervig OFF Map_PG2.pdf
311K

13456 -

December 17, 2019

Oregon Water Resources Department
725 Summer Street NE, Suite A
Salem, OR 97301-1266

RECEIVED

JUN 01 2020

OWRD

Re: Proposed Instream Water Right Transfer

To Whom it May Concern:

Please accept the enclosed Application for Water Right Instream Transfer. It is the intent of the applicant to apply any resulting credits to pending Groundwater Application G-18046. Also enclosed is a check for \$1,045 for the Transfer Fee.

If you have any questions regarding the enclosed materials, please contact me at 541-513-5150 or brycewrs@gmail.com; or John Short at 541-389-2837 or johnshort@usa.com.

Sincerely,



Bryce Withers
Water Right Services, LLC
PO Box 1830
Bend, OR 97709

13456 -