

Z INFO 0088-20

Application for Water Right
Temporary or Drought Temporary Transfer
Part 1 of 5 – Minimum Requirements Checklist



Oregon Water Resources Department
725 Summer Street NE, Suite A
Salem, Oregon 97301-1266
(503) 986-0900
www.oregon.gov/OWRD

This temporary transfer application will be returned if Parts 1 through 5 and all required attachments are not completed and included.
For questions, please call (503) 986-0900, and ask for Transfer Section.

RECEIVED

FOR ALL TEMPORARY TRANSFER APPLICATIONS

JUN 16 2020

Check all items included with this application. (N/A = Not Applicable)

OWRD

- Part 1 – Completed Minimum Requirements Checklist.
- Part 2 – Completed Temporary Transfer Application Map Checklist.
- Part 3 – Application Fee, payable by check to the Oregon Water Resources Department, and completed Fee Worksheet, page 3. Try the online fee calculator at: http://apps.wrd.state.or.us/apps/misc/wrd_fee_calculator. If you have questions, call Customer Service at (503) 986-0801.
- Part 4 – Completed Applicant Information and Signature.
- Part 5 – Information about Transferred Water Rights: **How many water rights are to be transferred? 1 List them here: 23668**
Please include a separate Part 5 for each water right. (See instructions on page 6)
- N/A For standard Temporary Transfer (one to five years) **Begin Year: 2020 End Year: 2020.**
- N/A Temporary Drought Transfer (Only in counties where the Governor has declared drought)

Attachments:

- Completed Temporary Transfer Application Map.
- Completed Evidence of Use Affidavit and supporting documentation.
- Current recorded deed for the land from which the authorized place of use is temporarily being moved.
- N/A Affidavit(s) of Consent from Landowner(s) (if the applicant does not own the land upon which the water right is located.)
- N/A Supplemental Form D – For water rights served by or issued in the name of a district. Complete when the temporary transfer applicant is not the district.
- N/A Oregon Water Resources Department's Land Use Information Form with approval and signature (or signed land use form receipt stub) from each local land use authority in which water is to be diverted, conveyed, and/or used. Not required if water is to be diverted, conveyed, and/or used only on federal lands or if all of the following apply: a) a change in place of use only, b) no structural changes, c) the use of water is for irrigation only, and d) the use is located within an irrigation district or an exclusive farm use zone.
- N/A Water Well Report/Well Log for changes in point(s) of appropriation (well(s)) or additional point(s) of appropriation (if necessary to convey water to the proposed place of use).

(For Staff Use Only)

WE ARE RETURNING YOUR APPLICATION FOR THE FOLLOWING REASON(S):

Application fee not enclosed/or is insufficient Map not included or incomplete

Land Use Form not enclosed or incomplete

Additional signature(s) required Part _____ is incomplete

Other/Explanation _____

Staff: _____ 503-986-0 _____ Date: ____/____/____

Part 2 of 5 – Temporary Transfer Application Map Checklist

Your temporary transfer application will be returned if any of the map requirements listed below are not met.

OWRD

Please be sure that the temporary transfer application map you submit includes all the required items and matches the existing water right map. Check all boxes that apply.

- N/A If **more than three** water rights are involved, separate maps are needed for each water right.
- Permanent quality printed with dark ink on good quality paper.
- The size of the map can be 8½ x 11 inches, 8½ x 14 inches, 11 x 17 inches, or up to 30 x 30 inches. For 30 x 30 inch maps, one extra copy is required.
- A north arrow, a legend, and scale.
- The scale of the map must be: 1 inch = 400 feet, 1 inch = 1,320 feet; the scale of the Final Proof/Claim of Beneficial Use Map (the map used when the permit was certificated); the scale of the county assessor map if the scale is not smaller than 1 inch = 1,320 feet; or a scale that has been pre-approved by the Department.
- Township, Range, Section, ¼ ¼, DLC, Government Lot, and other recognized public land survey lines.
- Tax lot boundaries (property lines) are required. Tax lot numbers are recommended.
- Major physical features including rivers and creeks showing direction of flow, lakes and reservoirs, roads, and railroads.
- Major water delivery system features from the point(s) of diversion/appropriation such as main pipelines, canals, and ditches.
- Existing place of use that includes separate hachuring for each water right, priority date, and use including number of acres in each quarter-quarter section, government lot, or in each quarter-quarter section as projected within government lots, donation land claims, or other recognized public land survey subdivisions. If less than the entirety of the water right is being changed, a separate hachuring is needed for lands left unchanged.
- N/A Proposed temporary place of use that includes separate hachuring for each water right, priority date, and use including number of acres in each quarter-quarter section, government lot, or in each quarter-quarter section as projected within government lots, donation land claims, or other recognized public land survey subdivisions.
- Existing point(s) of diversion or well(s) with distance and bearing or coordinates from a recognized survey corner. This information can be found in your water right certificate or permit.
- N/A If you are proposing a change in point(s) of diversion or well(s) to convey water to the new temporary place of use, show the proposed location and label it clearly with distance and bearing or coordinates. If GPS coordinates are used, latitude-longitude coordinates may be expressed as either degrees-minutes-seconds with at least one digit after the decimal (example – 42°32'15.5") or degrees-decimal with five or more digits after the decimal (example – 42.53764°).

Part 4 of 5 – Applicant Information and Signature



Applicant Information

APPLICANT/BUSINESS NAME Cal Farms, Inc. Attn: Ambrose Calcagno			PHONE NO. (503) 631-3810	ADDITIONAL CONTACT NO.
ADDRESS 17031 S. Clackamas River Drive				FAX NO.
CITY Oregon City	STATE OR	ZIP 97045	E-MAIL amby@calfarmllc.com	
BY PROVIDING AN E-MAIL ADDRESS, CONSENT IS GIVEN TO RECEIVE ALL CORRESPONDENCE FROM THE DEPARTMENT ELECTRONICALLY. COPIES OF THE FINAL ORDER DOCUMENTS WILL ALSO BE MAILED.				


Agent Information – The agent is authorized to represent the applicant in all matters relating to this application.

AGENT/BUSINESS NAME Steven R. Bruce Skookum Water Associates Inc.			PHONE NO. (503) 319-8926	ADDITIONAL CONTACT NO.
ADDRESS 1626 Victorian Way				FAX NO.
CITY Eugene	STATE OR	ZIP 97401	E-MAIL steve@skookumwater.com	
BY PROVIDING AN E-MAIL ADDRESS, CONSENT IS GIVEN TO RECEIVE ALL CORRESPONDENCE FROM THE DEPARTMENT ELECTRONICALLY. COPIES OF THE FINAL ORDER DOCUMENTS WILL ALSO BE MAILED.				

Explain in your own words what you propose to accomplish with this transfer application and why:
We propose temporarily changing the place of use for 19.5 acres and adding two additional PODs to the right.

If you need additional space, continue on a separate piece of paper and attach to the application as "Attachment 1".

I (we) affirm that the information contained in this application is true and accurate.


 Applicant signature

Ambrose Calcagno, Operations Manager
 Print Name (and Title if applicable) Date 4/16/20

Applicant signature

Print Name (and Title if applicable)

Date

Is the applicant the sole owner of the land on which the water right, or portion thereof, proposed for transfer is located? Yes No

If NO, include signatures of all landowners (and mailing and/or e-mail addresses if different than the applicant's) or attach affidavits of consent from all landowners or individuals/entities (and mailing and/or e-mail addresses) to which the water right(s) has been conveyed.

RECEIVED

JUN 16 2020


OWRD

Check here if any of the water rights proposed for transfer are or will be located within or served by an irrigation or other water district. (NOTE: If this box is checked, you must complete and attach Supplemental Form D.)

DISTRICT NAME NA	ADDRESS	
CITY	STATE	ZIP

Check here if water for any of the rights supplied under a water service agreement or other contract for stored water with a federal agency or other entity.

ENTITY NAME NA	ADDRESS	
CITY	STATE	ZIP



To meet State Land Use Consistency Requirements, you must list all local governments (each county, city, municipal corporation, or tribal government) within whose jurisdiction water will be diverted, conveyed and/or used.

ENTITY NAME Clackamas County Planning and Zoning	ADDRESS 150 Beaver Creek Road, Room 225	
CITY Oregon City	STATE OR	ZIP 97045

ENTITY NAME	ADDRESS	
CITY	STATE	ZIP

RECEIVED

JUN 16 2020

OWRD

Part 5 of 5 – Water Right Information

OWRD

Please use a separate Part 5 for each water right being changed. See instructions on page 6, to copy and paste additional Part 5s, or to add rows to tables within the form.

Water Right Certificate # 23668

Description of Water Delivery System

System capacity: 2.43 cubic feet per second (cfs) OR
 _____ gallons per minute (gpm)

Describe the current water delivery system or the system that was in place at some time within the last five years. Include information on the pumps, canals, pipelines, and sprinklers used to divert, convey, and apply the water at the authorized place of use. **Water is pumped from the river at the POD using an electric 60-hp centrifugal pump with a VFD that can be boosted by a separate electric 50-hp centrifugal pump. Water is delivered to the places of use using 6-inch to 10-inch-diameter mainlines. There are approximately 6,680 feet of 3-inch-diameter handlines and 250 sprinklers with 11/64th-inch nozzles available for use.**

The lift from the river to the pump is approximately 10 feet and the lift from the pump to the lowest portion of the field is about 6 feet. The system is operated at approximately 60 psi.

The WRD online calculators available to CWREs indicate the 60-hp pump by itself can divert 2.44 cfs and 165 nozzles can deliver 2.43 cfs.

The above systems are also used to divert and deliver water to other water rights.

Table 1. Location of Authorized and Proposed Point(s) of Diversion (POD) or Appropriation (POA)

(Note: If the POD/POA name is not specified on the certificate, assign it a name or number here.)

POD/POA Name or Number	Is this POD/POA Authorized on the Certificate or Is it Proposed?	If POA, OWRD Well Log ID# (or Well ID Tag # L-___)	Twp	Rng	Sec	¼ ¼	Tax Lot, DLC or Gov't Lot	Measured Distances (from a recognized survey corner)
POD 1	<input type="checkbox"/> Authorized <input checked="" type="checkbox"/> Proposed	--	2 S	2 E	11	SE SE	L2	0 ft North and 270 ft West from SE corner of Section 11
Pod 2	<input checked="" type="checkbox"/> Authorized <input type="checkbox"/> Proposed	--	2 S	2 E	12	SW SW	L4	Portable pumping on reach in QQ section-see application map (no Final Proof Survey Map is available)
Pod 3	<input checked="" type="checkbox"/> Authorized <input type="checkbox"/> Proposed	--	2 S	2 E	13	NW NW	--	750 ft South and 770 ft East from NW corner of Section 13

Check all type(s) of temporary change(s) proposed below (change "CODES" are provided in parentheses):

- Place of Use (POU)
- Point of Diversion (POD)
- Additional Point of Diversion (APOD)
- Appropriation/Well (POA)
- Additional Point of Appropriation (APOA)

Check all type(s) of temporary change(s) due to drought proposed below (change "CODES" are provided in parentheses):

- | | |
|---|---|
| <input type="checkbox"/> Place of Use (POU) | <input type="checkbox"/> Point of Appropriation/Well (POA) |
| <input type="checkbox"/> Character of Use (USE) | <input type="checkbox"/> Additional Point of Appropriation (APOA) |
| <input type="checkbox"/> Point of Diversion (POD) | <input type="checkbox"/> Additional Point of Diversion (APOD) |

Will all of the proposed changes affect the entire water right?

- Yes Complete only the Proposed ("to" lands) section of Table 2 on the next page. Use the "CODES" listed above to describe the proposed changes.
- No Complete all of Table 2 to describe the portion of the water right to be changed.

RECEIVED

JUN 16 2020

OWRD

Please use and attach additional pages of Table 2 as needed.
See page 6 for instructions.

Do you have questions about how to fill-out the tables?
Contact the Department at 503-986-0900 and ask for Transfer Staff.

Table 2. Description of Temporary Changes to Water Right Certificate # 23668

List only the part of the right that will be changed. For the acreage in each ¼ ¼, list the change proposed. If more than one change, specify the acreage associated with each change. If more than one POD/POA, specify the acreage associated with each POD/POA.

AUTHORIZED (the "from" or "off" lands)										PROPOSED (the "to" or "on" lands)										
The listing that appears on the Certificate BEFORE PROPOSED CHANGES List only that part or portion of the water right that will be changed.										The listing as it would appear AFTER PROPOSED CHANGES are made.										
Twp	Rng	Sec	¼ ¼	Tax Lot	Gvt Lot or DLC	Acreage	Type of USE listed on Certificate	POD(s) or POA(s) (name or number from Table 1)	Priority Date	Twp	Rng	Sec	¼ ¼	Tax Lot	Gvt Lot or DLC	Acreage	New Type of USE	POD(s)/ POA(s) to be used (from Table 1)	Priority Date	
EXAMPLE																				
2	S	9	NE	100	"	15.0	Irrigation	POD #1 POD #2	1901	2	S	9	NW	500	1	10.0		POD #5	1901	
"	"	"	"	"	"	"	EXAMPLE	"	"	2	S	9	SW	500		5.0		POD #6	1901	
										2	S	2	NW	600	L4	7.8	No Change	PODs 1, 2 & 3	2/28/1953	
										2	S	2	SW	500, 600, 700	L4	16.1	No Change	PODs 1, 2 & 3	2/28/1953	
										2	S	2	SW	600	L4	2.4	No Change	PODs 1, 2 & 3	2/28/1953	
										2	S	2	SE	700	L3	3.5	No Change	PODs 1, 2 & 3	2/28/1953	
										2	S	2	NE	900	L6	0.9	No Change	PODs 1, 2 & 3	2/28/1953	
										2	S	2	NW	900, 1000	--	14.4	No Change	PODs 1, 2 & 3	2/28/1953	
										2	S	2	SW	1000	--	13.1	No Change	PODs 1, 2 & 3	2/28/1953	
										2	S	2	SW	1000	--	0.6	No Change	PODs 1, 2 & 3	2/28/1953	
										2	S	2	SE	900	L5	12.1	No Change	PODs 1, 2 & 3	2/28/1953	
																TOTAL ACRES	70.9			


13475
RECEIVED
JUN 16 2020
OWRD

Additional remarks: The intent is to be able to use any of the PODs to irrigate the 70.9 acres in addition to changing the POU for 19.5 acres.

For Place of Use Changes

Are there other water right certificates, water use permits or ground water registrations associated with the "from" or the "to" lands? Yes No

If YES, list the certificate, water use permit, or ground water registration numbers: NA



Pursuant to ORS 540.525, any "layered" water use such as an irrigation right that is supplemental to a primary right proposed for temporary transfer can be included in the transfer or remain unused on the authorized place of use. If the primary water right does not revert soon enough to allow use of the supplemental right within five years, the supplemental right shall become subject to cancellation for nonuse under ORS 540.610.

If a change in point(s) of appropriation (well(s)) or additional point(s) of appropriation is necessary to convey the water to the new temporary place of use you must provide:

- Well log(s) for each authorized and proposed well(s) that are clearly labeled and associated with the corresponding well(s) in Table 1 above and on the accompanying application map. (Tip: You may search for well logs on the Department's web page at: http://apps.wrd.state.or.us/apps/gw/well_log/Default.aspx)

AND/OR

- Describe the construction of the authorized and proposed well(s) in Table 3 below for any well that does not have a well log. For a *proposed well(s) not yet constructed or built*, provide "a best estimate" for each requested information element in the table. The Department recommends you consult a licensed well driller, geologist, or certified water right examiner to assist with assembling the information necessary to complete Table 3.

Table 3. Construction of Point(s) of Appropriation

Any well(s) in this listing must be clearly tied to corresponding well(s) described in Table 1 and shown on the accompanying application map. Failure to provide the information will delay the processing of your transfer application until it is received. The information is necessary for the Department to assess whether the proposed well(s) will access the same source aquifer as the authorized point(s) of appropriation (POA). The Department is prohibited by law from approving POA changes that do not access the same source aquifer.

Proposed or Authorized POA Name or Number	Is well already built? (Yes or No)	If an existing well, OWRD Well ID Tag No. L-____	Total well depth	Casing Diameter	Casing Intervals (feet)	Seal depth(s) (intervals)	Perforated or screened intervals (in feet)	Static water level of completed well (in feet)	Source aquifer (sand, gravel, basalt, etc.)	Well - specific rate (cfs or gpm). If less than full rate of water right
NA										

RECEIVED

JUN 16 2020

OWRD

Application for Water Right Transfer

Evidence of Use Affidavit



Oregon Water Resources Department
 725 Summer Street NE, Suite A
 Salem, Oregon 97301-1266
 (503) 986-0900
 www.wrd.state.or.us

Please print legibly or type. Be as specific as possible. Attach additional pages if you need more spacing. Supporting documentation must be attached.

State of Oregon)
) ss
 County of CLACKAMAS)

RECEIVED

JUN 16 2020

OWRD

I, AMBROSE CALCAGNO, in my capacity as Operations Manager of Cal Farms Inc.
 mailing address 17031 S. CLACKAMAS RIVER DRIVE OREGON CITY, OR 97045
 telephone number (503)631-3810, being first duly sworn depose and say:

1. My knowledge of the exercise or status of the water right is based on (check one):

- Personal observation Professional expertise

2. I attest that:

Water was used during the previous five years on the **entire** place of use for Certificate # 23668; **OR**

My knowledge is specific to the use of water at the following locations within the last five years:

Certificate #	Township	Range	Mer	Sec	¼ ¼	Gov't Lot or DLC	Acres (if applicable)

OR

- Confirming Certificate # ____ has been issued within the past five years; **OR**
- Part or all of the water right was leased instream at some time within the last five years. The instream lease number is: ____ (Note: If the entire right proposed for transfer was not leased, additional evidence of use is needed for the portion not leased instream.); **OR**
- The water right is not subject to forfeiture and documentation that a presumption of forfeiture for non-use would be rebutted under ORS 540.610(2) is attached.
- Water has been used at the actual current point of diversion or appropriation for more than 10 years for Certificate # ____ (For Historic POD/POA Transfers)

(continues on reverse side)

3. The water right was used for: (e.g., crops, pasture, etc.): HOLLY TREES AND ROW CROPS

4. I understand that if I do not attach one or more of the documents shown in the table below to support the above statements, my application will be considered incomplete.

RECEIVED

JUN 16 2020

OWRD



Signature of Affiant _____

Date _____

Signed and sworn to (or affirmed) before me this _____ day of _____, 20____.

Notary Public for Oregon

My Commission Expires: _____

Supporting Documents	Examples
<input type="checkbox"/> Copy of a water right certificate that has been issued within the last five years. (not a remaining right certificate)	Copy of confirming water right certificate that shows issue date
<input checked="" type="checkbox"/> Copies of receipts from sales of irrigated crops or for expenditures related to use of water	<ul style="list-style-type: none"> ● Power usage records for pumps associated with irrigation use ● Fertilizer or seed bills related to irrigated crops ● Farmers Co-op sales receipt
<input type="checkbox"/> Records such as FSA crop reports, irrigation district records, NRCS farm management plan, or records of other water suppliers	<ul style="list-style-type: none"> ● District assessment records for water delivered ● Crop reports submitted under a federal loan agreement ● Beneficial use reports from district ● IRS Farm Usage Deduction Report ● Agricultural Stabilization Plan ● CREP Report
<input type="checkbox"/> Aerial photos containing sufficient detail to establish location and date of photograph	<p>Multiple photos can be submitted to resolve different areas of a water right. If the photograph does not print with a "date stamp" or without the source being identified, the date of the photograph and source should be added.</p> <p>Sources for aerial photos: OSU – www.oregonexplorer.info/imagery OWRD – www.wrd.state.or.us Google Earth – earth.google.com TerraServer – www.terra-server.com</p>
<input type="checkbox"/> Approved Lease establishing beneficial use within the last 5 years	Copy of instream lease or lease number

**Application for Water Right
Transfer
Consent by Deeded Landowner**



Oregon Water Resources Department
725 Summer Street NE, Suite A
Salem, Oregon 97301-1266
(503) 986-0900
www.wrd.state.or.us

RECEIVED
JUN 16 2020
OWRD

State of Oregon)
) ss
County of Clackamas)

I, Colleen Calcagno in my capacity as Landowner,
mailing address 17031 S. Clackamas River Drive Oregon City, OR 97045,
telephone number (503) 631-3810, duly sworn depose and say that I
consent to the proposed change(s) to Water Right Certificate Number 23668
described in a Transfer Application (T-) submitted by Cal Farms, Inc.,
(transfer number, if known)
on the property in tax lot number(s) 600, Section 13, Township 2
South, Range 2 East, W.M., located at 17251 S. Clackamas River Drive Oregon City, OR
97045.

(site address)

Colleen Calcagno
Signature of Affiant


6-11-20
Date

Signature of Affiant

Date



Subscribed and Sworn to before me this 11th day of June, 2020



[Signature]
Notary Public for Oregon

My commission expires 07-26-2020

**Carver Plantings
2020**

Printed: 4/16/2020

CROP	Planting #	Actual Plant Date	Farm Name	Actual Acres
ORG Beets RED	1	2/10/2018	Holly	2.51
ORG Beets GOLD	1	2/12/2018	Holly	0.73
ORG Cilantro	2	3/7/2018	Holly	1.37
ORG Mustard	2	3/7/2018	Holly	0.34
ORG Spinach	2	3/7/2018	Holly	0.68
ORG Beets RED	2	3/12/2018	Holly	2.36
ORG Beets GOLD	2	3/12/2018	Holly	0.94
ORG Cilantro	3	3/20/2018	Holly	2.47
ORG Gr Onion (25%Baja, 25% #01, 50% #04)	2	3/20/2018	Holly	2.63
ORG Mustard	3	3/20/2018	Holly	0.28
ORG Spinach	3	3/20/2018	Holly	0.69
ORG Kale/Italian Kale TRANSPLANTS	1	4/21/2018	Holly	4.36
ORG Gr Onion (25%Baja, 25% #01, 50% #04)	3	4/22/2018	Holly	3.26
ORG Beets RED	3	4/23/2018	Holly	1.54
ORG Cilantro	4	4/23/2018	Holly	1.93
ORG Mustard	4	4/23/2018	Holly	0.26
ORG Spinach	4	4/23/2018	Holly	1.06
ORG Collard Transplants	1	4/24/2018	Holly	1.12
ORG Kale/Italian Kale TRANSPLANTS	2	4/24/2018	Holly	0.89
ORG Chard Transplants	1	4/25/2018	Holly	4.28
ORG Leek TRANSPLANTS	3	5/14/2018	Holly	0.27
ORG Chard Transplants	2	5/14/2018	Holly	3.24
ORG Leek TRANSPLANTS	4	5/14/2018	Holly	0.79
ORG Lettuce Transplants	5	5/15/2018	Holly	0.46
ORG Chard Transplants	3	5/19/2018	Holly	2.16
ORG Collard Transplants	2	5/20/2018	Holly	0.77
ORG Cilantro	13	6/2/2018	Holly	1.74
ORG Spinach	11	6/2/2018	Holly	0.96
ORG Cabbage TRANSPLANTS	8	6/2/2018	Holly	0.62
ORG Mustard	9	6/2/2018	Holly	0.50
ORG Radish	11	6/2/2018	Holly	0.79
ORG Gr Onion (25%Baja, 25% #01, 50% #04)	8	6/6/2018	Holly	1.65
ORG Cabbage TRANSPLANTS	9	6/8/2018	Holly	2.64
ORG Spinach	13	6/12/2018	Holly	0.96
ORG Cabbage TRANSPLANTS	10	6/13/2018	Holly	2.40
ORG Radish	13	6/14/2018	Holly	0.96
ORG Radish	15	7/2/2018	Holly	0.83

RECEIVED
JUN 16 2020
OWRD

**Carver Plantings
2020**

Printed: 4/16/2020

RECEIVED

JUN 16 2020

OWRD

CROP	Planting #	Actual Plant Date	Farm Name	Actual Acres
ORG Cabbage TRANSPLANTS	13	7/6/2018	Holly	2.75
ORG Mustard	12	7/6/2018	Holly	0.48
ORG Radish	16	7/10/2018	Holly	0.50
ORG Gr Onion (25%Baja, 25% #01, 50% #04)	13	7/10/2018	Holly	0.79
ORG Cabbage TRANSPLANTS	14	7/11/2018	Holly	0.56
ORG Cilantro	21	7/11/2018	Holly	1.21
ORG Mustard	13	7/11/2018	Holly	0.30
ORG Spinach	17	7/11/2018	Holly	0.79
ORG Cabbage TRANSPLANTS	15	7/12/2018	Holly	2.48
ORG Chard Transplants	5	7/14/2018	Holly	0.46
ORG Cabbage TRANSPLANTS	16	7/20/2018	Holly	3.12
ORG Kale/Italian Kale TRANSPLANTS	8	7/20/2018	Holly	3.57
ORG Cilantro - change to every 3 days	24	8/8/2018	Holly	1.00
ORG Cabbage TRANSPLANTS	21	8/8/2018	Holly	1.41
ORG Radish	20	8/15/2018	Holly	0.77
ORG Cilantro - change to every 3 days	27	8/15/2018	Holly	1.83
ORG Mustard-change to every 3 days	17	8/19/2018	Holly	0.79
ORG Radish	22	8/19/2018	Holly	0.79
ORG Radish	24	8/26/2018	Holly	1.59
ORG Mustard-change to every 3 days	21	9/5/2018	Holly	0.30
ORG Radish	27	9/5/2018	Holly	0.91
ORG Radish	28	9/8/2018	Holly	1.16
ORG Radish	29	9/11/2018	Holly	0.96
ORG Spinach - change to every 3 days	27	9/12/2018	Holly	0.96
ORG Radish	30	9/14/2018	Holly	0.69
ORG Spinach - change to every 3 days	28	9/19/2018	Holly	0.83
ORG Parsley/IT Parsley	1	2/28/2020	Holly	5.40
ORG Cilantro	1	3/5/2020	Holly	3.06
ORG Gr Onion (25% Baja Verde, 75% BO-xx)	1	3/5/2020	Holly	2.62
ORG Mustard	1	3/5/2020	Holly	0.61

**Carver Plantings
2020**

Printed: 4/16/2020

CROP	Planting #	Actual Plant Date	Farm Name	Actual Acres
ORG Spinach	1	3/5/2020	Holly	1.02
ORG Cabbage	1	3/9/2020	Holly	2.82
ORG Lettuce	1	3/10/2020	Holly	1.50
ORG Parsley/IT Parsley	2	3/12/2020	Holly	1.45
ORG Parsley/IT Parsley	3	3/12/2020	Holly	3.70
ORG Parsley/IT Parsley	4	3/12/2020	Holly	3.70
ORG Cilantro	2	3/18/2020	Holly	3.53
ORG Mustard	2	3/18/2020	Holly	0.75
ORG Spinach	2	3/18/2020	Holly	1.12
ORG Gr Onion (25% Baja Verde, 75% BO-xx)	2	3/19/2020	Holly	3.04
ORG Radish - 12 line	13	5/28/2019	Holly A	0.69
ORG Mustard	16	7/30/2019	Holly A	0.39
ORG Chard	2	3/25/2019	Holly AB	0.89
ORG Radish - 12 line	2	3/20/2019	Holly B	0.93
ORG Kale	2	3/23/2019	Holly B-G	6.48
ORG Chard	5	5/22/2019	Holly C	0.73
ORG Radish - 12 line	10	5/18/2019	Holly G	0.93
ORG Chard	6	7/26/2019	Holly G	0.93
ORG Gr Onion (25% Baja Verde, 75% BO-xx)	2	3/20/2019	Holly H	2.25
ORG Spinach	14	6/17/2019	Holly H	0.93
ORG Spinach	15	6/25/2019	Holly H	0.66
ORG Brussels Sprouts	3	8/8/2019	Holly H	1.12
ORG Leek	9	8/9/2019	Holly H	1.12
ORG Spinach	16	7/1/2019	Holly I	1.02
ORG Chard	1	3/23/2019	Holly IJ	1.72
ORG Collard	1	3/23/2019	Holly IJ	0.73
ORG Kale	1	3/23/2019	Holly IJ	0.33
ORG Parsley	1	1/31/2019	Holly JK	3.70
ORG Radish - 12 line	18	6/17/2019	Holly L	1.43
ORG Radish - 12 line	19	6/22/2019	Holly L	1.43
ORG Cabbage	22	7/22/2019	Holly L	1.48
ORG Brussels Sprouts	2	8/2/2019	Holly L	2.55
ORG Lettuce	2	3/30/2019	Holly LM	4.86
ORG Gr Onion (25% Baja Verde, 75% BO-xx)	4	4/18/2019	Holly M	1.74
ORG Cilantro	15	6/18/2019	Holly M	1.93
ORG Gr Onion (25% Baja Verde, 75% BO-xx)	13	6/21/2019	Holly M	1.76
ORG Cilantro	20	7/21/2019	Holly M	1.81
ORG Leek	10	9/5/2019	Holly M	2.81
ORG Spinach	29	9/11/2019	Holly M	1.81

RECEIVED

JUN 16 2020

OWRD

**Carver Plantings
2020**

Printed: 4/16/2020

CROP	Planting #	Actual Plant Date	Farm Name	Actual Acres
ORG Radish - 12 line	3	3/31/2019	Holly N	1.59
ORG Cilantro	4	4/3/2019	Holly N	2.12
ORG Mustard	4	4/3/2019	Holly N	0.53
ORG Spinach	4	4/3/2019	Holly N	0.88
ORG Gr Onion (25% Baja Verde, 75% BO-xx)	11	6/7/2019	Holly N	1.59
ORG Gr Onion (25% Baja Verde, 75% BO-xx)	12	6/13/2019	Holly N	1.76
ORG Cilantro	28	9/1/2019	Holly N	2.06
ORG Beet -Gold	3	3/30/2019	Holly O	0.50
ORG Beet -Red	3	3/30/2019	Holly O	1.16
ORG Gr Onion (25% Baja Verde, 75% BO-xx)	3	3/30/2019	Holly O	2.31
ORG Cilantro	18	7/11/2019	Holly O	1.65
ORG Mustard	14	7/11/2019	Holly O	0.5
ORG Spinach	17	7/11/2019	Holly O	0.83
ORG Cilantro	19	7/16/2019	Holly O	1.65
ORG Spinach	18	7/16/2019	Holly O	0.2
ORG Cilantro	27	8/28/2019	Holly O	1.65
ORG Spinach	26	8/28/2019	Holly O	0.83
ORG Mustard	24	9/13/2019	Holly O	0.99
ORG Beet -Chioggia	1	3/21/2019	Holly P	0.28
ORG Beet -Gold	2	3/21/2019	Holly P	0.69
ORG Beet -Red	2	3/21/2019	Holly P	1.38
ORG Cilantro	17	7/6/2019	Holly P	1.6
ORG Cabbage	2	3/30/2019	Holly PQ	2.70
ORG Brussels Sprouts	1	7/31/2019	Holly PQ	2.98
ORG Parsley	5	3/24/2019	Holly R	2.50
Beets GOLD	3	4/26/2018	Main	1.15
Beets RED	4	4/26/2018	Main	3.56
Gr Onion (25%Baja, 25% #01, 50% #04)	7	4/26/2018	Main	4.19
Mustard	5	4/28/2018	Main	0.21
Spinach	5	4/28/2018	Main	0.52
Gr Onion (25%Baja, 25% #01, 50% #04)	8	5/2/2018	Main	2.98
Spinach	6	5/3/2018	Main	0.52
Gr Onion (25%Baja, 25% #01, 50% #04)	9	5/8/2018	Main	3.89
Cilantro	6	5/9/2018	Main	3.14
Spinach	7	5/9/2018	Main	0.52
Dill-BABY	1	5/10/2018	Main	0.35
Spinach	8	5/12/2018	Main	0.52

RECEIVED
JUN 16 2020
OWRD

Carver Plantings 2020

Printed: 4/16/2020

CROP	Planting #	Actual Plant Date	Farm Name	Actual Acres
Gr Onion (25%Baja, 25% #01, 50% #04)	10	5/14/2018	Main	3.52
Leek Direct Seed	1	5/18/2018	Main	1.70
Gr Onion (25%Baja, 25% #01, 50% #04)	11	5/19/2018	Main	3.01
Spinach	9	5/20/2018	Main	0.52
BBQ Onion	1	5/22/2018	Main	0.38
Radish	6	5/24/2018	Main	1.06
Spinach	10	5/24/2018	Main	0.52
Spinach	11	5/28/2018	Main	0.52
Radish	7	5/29/2018	Main	1.41
BBQ Onion	2	5/30/2018	Main	0.38
Dill-BABY	2	5/31/2018	Main	0.35
Spinach	12	6/1/2018	Main	0.73
Dill-BABY	3	6/9/2018	Main	0.30
Gr Onion (25%Baja, 25% #01, 50% #04)	19	6/22/2018	Main	0.77
Cilantro	18	6/25/2018	Main	2.20
Gr Onion (25%Baja, 25% #01, 50% #04)	20	6/26/2018	Main	2.20
Radish	12	6/26/2018	Main	0.82
Lettuce Transplants	13	6/27/2018	Main	1.67
Spinach	17	6/30/2018	Main	0.53
Radish	13	7/2/2018	Main	0.48
Spinach	18	7/6/2018	Main	0.62
Cilantro	19	7/7/2018	Main	2.09
Radish	14	7/10/2018	Main	0.48
Mustard	13	7/12/2018	Main	0.52
Spinach	19	7/12/2018	Main	0.52
Beets GOLD	9	7/16/2018	Main	1.04
Beets RED	11	7/16/2018	Main	2.20
Mustard	14	7/17/2018	Main	0.52
Spinach	20	7/17/2018	Main	0.52
Cilantro	23	7/24/2018	Main	3.35
Mustard	15	7/24/2018	Main	1.36
Spinach	21	7/30/2018	Main	1.12
Mustard- change to every 3 days	16	7/30/2018	Main	0.30
Radish	17	7/30/2018	Main	1.05
Spinach - change to every 3 days	22	8/4/2018	Main	0.84
Mustard- change to every 3 days	17	8/4/2018	Main	0.30
Radish	18	8/5/2018	Main	1.05

RECEIVED
JUN 16 2020
OWRD

**Carver Plantings
2020**

Printed: 4/16/2020

CROP	Planting #	Actual Plant Date	Farm Name	Actual Acres
Gr Onion (25%Baja, 25% #01, 50% #04)	33	8/7/2018	Main	1.86
Cilantro - change to every 3 days	26	8/7/2018	Main	1.42
Gr Onion (25%Baja, 25% #01, 50% #04)	34	8/8/2018	Main	2.09
Mustard- change to every 3 days	18	8/8/2018	Main	0.30
Radish	19	8/9/2018	Main	1.36
Cilantro - change to every 3 days	27	8/10/2018	Main	1.32
Mustard- change to every 3 days	19	8/14/2018	Main	0.42
Cilantro - change to every 3 days	29	8/15/2018	Main	1.23
Mustard- change to every 3 days	20	8/18/2018	Main	0.39
Cilantro - change to every 3 days	33	8/20/2018	Main	1.88
Cilantro - change to every 3 days	36	8/29/2018	Main	1.78
Cilantro - change to every 3 days	35	8/29/2018	Main	2.09
Spinach - change to every 3 days	26	8/30/2018	Main	0.73
Cilantro - change to every 3 days	39	9/5/2018	Main	2.09
Cilantro - change to every 3 days	40	9/6/2018	Main	1.36
Mustard- change to every 3 days	25	9/8/2018	Main	1.36
Radish	26	9/15/2018	Main	1.65
ORG Radish	1	3/5/2020	Main	1.05
ORG Radish	2	3/18/2020	Main	0.73
Cabbage	1	3/19/2020	Main	1.36
Mustard	2	3/19/2020	Main	0.37
Spinach	2	3/19/2020	Main	0.97
Lettuce - TP	1	3/20/2020	Main	0.93
ORG Kale	2	3/22/2020	Main	4.70
ORG Radish	3	3/22/2020	Main	0.73
Radish - 12 line	3	3/22/2020	Main	1.49
Cabbage	2	4/7/2020	Main	0.52
Lettuce - TP	2	4/7/2020	Main	2.36
Mustard	3	4/8/2020	Main	0.44
ORG Kale	3	4/8/2020	Main	0.84

RECEIVED

JUN 16 2020

OWRD

Carver Plantings 2020

Printed: 4/16/2020

CROP	Planting #	Actual Plant Date	Farm Name	Actual Acres
ORG Radish	4	4/8/2020	Main	0.63
Radish - 12 line	4	4/8/2020	Main	1.27
Spinach	3	4/8/2020	Main	0.95
ORG Beet -Gold	1	3/11/2020	Main	1.47
ORG Beet -Red	1	3/11/2020	Main	0.94
ORG Beet -Red	2	3/11/2020	Main	0.84
ORG Chard - TP	1	3/22/2020	Main	2.04
ORG Collard- DIRECT SEED	3	5/29/2019	Main A	2.08
ORG Chard	3	5/18/2019	Main B	0.52
ORG Kale-DIRECT SEED	4	5/29/2019	Main B	1.05
ORG Gr Onion (25% Baja Verde, 75% BO-xx)	6	4/30/2019	Main C	2.09
ORG Collard	2	5/15/2019	Main C	2.09
ORG Kale	3	5/15/2019	Main C	5.55
ORG Chard	4	5/19/2019	Main C	2.22
ORG Leek	2	4/4/2019	Main D	1.13
ORG Lettuce	6	4/24/2019	Main D	0.42
ORG Lettuce	8	5/13/2019	Main D	0.68
ORG Collard	4	7/15/2019	Main D	2.62
ORG Kale	8	7/22/2019	Main D	0.31
ORG Leek	1	4/1/2019	Main E	3.77
ORG Kale	5	7/11/2019	Main F	2.41
ORG Kale	6	7/15/2019	Main F	2.93
ORG Lettuce	7	4/27/2019	Main FG	4.61
ORG Gr Onion (25% Baja Verde, 75% BO-xx)	5	4/25/2019	Main G	2.09
ORG Radish - 12 line	5	4/25/2019	Main G	1.88
ORG Radish - 12 line	6	4/30/2019	Main G	1.26
ORG Leek	3	6/8/2019	Main G	2.30
ORG Kale	7	7/22/2019	Main G	1.94
ORG Collard	5	7/29/2019	Main G	1.47
ORG Kale	9	7/29/2019	Main G	0.79
ORG Mustard	7	5/1/2019	Main H	0.45
ORG Mustard	8	5/5/2019	Main H	0.5
ORG Beet -Gold	12	7/10/2019	Main H	0.25
ORG Beet -Red	12	7/10/2019	Main H	0.64
Green Onion (25% Baja Verde/Espada, 75% BO-xx)	2	3/31/2019	Main L	1.93
Spinach	12	6/3/2019	Main L	0.74
Radish - 12 line	19	8/1/2019	Main L	0.97
Green Onion (25% Baja Verde/Espada, 75% BO-xx)	17	8/2/2019	Main L	2.45
Spinach	25	8/27/2019	Main L	0.97

RECEIVED

JUN 16 2020

OWRD

Carver Plantings 2020

Printed: 4/16/2020

CROP	Planting #	Actual Plant Date	Farm Name	Actual Acres
Cilantro	6	3/31/2019	Main M	2.79
Green Onion (25% Baja Verde/Espada, 75% BO-xx)	9	6/7/2019	Main M	2.03
Spinach	13	6/8/2019	Main M	0.63
Radish - 12 line	23	8/27/2019	Main M	0.95
Radish - 12 line	25	8/30/2019	Main M	0.32
Mustard	4	3/31/2019	Main N	0.32
Spinach	4	3/31/2019	Main N	0.63
Bok Choy	17	9/4/2019	Main N	0.25
Napa	17	9/4/2019	Main N	0.22
Bok Choy	18	9/12/2019	Main N	0.13
Napa	18	9/12/2019	Main N	0.22
Bok Choy	19	9/18/2019	Main N	0.13
Napa	19	9/18/2019	Main N	0.22
Mustard	5	4/18/2019	Main O	0.28
Spinach	5	4/18/2019	Main O	0.55
Green Onion (25% Baja Verde/Espada, 75% BO-xx)	10	6/15/2019	Main O	1.93
Green Onion (25% Baja Verde/Espada, 75% BO-xx)	11	6/21/2019	Main O	0.33
Spinach	27	9/7/2019	Main O	0.83
Cilantro	7	4/18/2019	Main P	1.89
Green Onion (25% Baja Verde/Espada, 75% BO-xx)	12	6/21/2019	Main P	1.08
Cilantro	8	4/23/2019	Main Q	1.12
Spinach	14	6/14/2019	Main Q	0.76
Spinach	15	6/19/2019	Main Q	0.61
Radish - 12 line	15	6/21/2019	Main Q	0.58
Mustard	16	7/30/2019	Main Q	0.45
Spinach	19	7/30/2019	Main Q	0.45
Mustard	17	8/6/2019	Main Q	0.39
Spinach	20	8/6/2019	Main Q	0.67
Radish - 12 line	14	6/14/2019	Main R	0.79
Dill	3	7/15/2019	Main R	0.44
Dill	4	7/26/2019	Main R	0.44
Radish - 12 line	26	8/30/2019	Main R	0.4
Cabbage	1	3/24/2019	Main S	0.00
Cabbage	2	3/30/2019	Main S	1.04
Cabbage	6	5/11/2019	Main S	1.29
Cabbage	8	5/29/2019	Main S	0.26
Cilantro	34	8/25/2019	Main ST	2.02
Cilantro	5	3/30/2019	Main T	2.72
Cabbage	3	4/18/2019	Main T	1.03
Cabbage	10	6/13/2019	Main T	0.94

RECEIVED

JUN 16 2020

OWRD

**Carver Plantings
2020**

Printed: 4/16/2020

CROP	Planting #	Actual Plant Date	Farm Name	Actual Acres
Cabbage	11	6/18/2019	Main T	1.88
ORG Cilantro	5	4/25/2018	Org Main	4.29
ORG Radish	4	4/25/2018	Org Main	2.62
ORG Cilantro	7	5/4/2018	Org Main	3.14
ORG Radish	6	5/10/2018	Org Main	2.20
ORG Cilantro	9	5/12/2018	Org Main	1.78
ORG Radish	7	5/13/2018	Org Main	0.94
ORG Radish	9	5/18/2018	Org Main	1.09
ORG Kale/Italian Kale TRANSPLANTS	4	6/21/2018	Org Main	3.41
ORG Gr Onion (25%Baja, 25% #01, 50% #04)	11	6/22/2018	Org Main	2.09
ORG Collard Transplants	5	6/23/2018	Org Main	3.20
ORG Kale/Italian Kale TRANSPLANTS	5	6/29/2018	Org Main	3.30
ORG Cilantro	18	6/30/2018	Org Main	3.14
ORG Cilantro	20	7/7/2018	Org Main	0.94
ORG Kale/Italian Kale TRANSPLANTS	6	7/13/2018	Org Main	2.09
ORG Lettuce Transplants	14	7/13/2018	Org Main	1.05
ORG Lettuce Transplants	15	7/13/2018	Org Main	1.32
ORG Kale/Italian Kale TRANSPLANTS	7	7/16/2018	Org Main	0.52
ORG Radish	19	8/15/2018	Org Main	2.09
ORG Radish	21	8/18/2018	Org Main	1.15
ORG Spinach - change to every 3 days	21	8/18/2018	Org Main	0.84
ORG Radish	1	2/13/2018	Palmer	1.83
ORG Parsley/IT Parsley (2 acres each)	1	2/13/2018	Palmer	1.71
ORG Parsley/IT Parsley (2 acres each)	3	3/12/2018	Palmer	1.07
ORG Parsley/IT Parsley (2 acres each)	7	4/27/2018	Palmer	0.84
ORG Parsley/IT Parsley (2 acres each)	6	4/27/2018	Palmer	0.70
ORG Leek TRANSPLANTS	1	4/28/2018	Palmer	0.66
ORG Leek TRANSPLANTS	2	5/4/2018	Palmer	1.10
ORG Parsley	4	3/22/2019	Palmer-All	5.29
Radish	3	3/7/2018	Smith	3.00
ORG Lettuce Transplants	1	4/22/2018	Smith	2.70
Bok Choy TRANSPLANTS	1	4/25/2018	Smith	0.51
Napa TRANSPLANTS	1	4/25/2018	Smith	0.51

RECEIVED

JUN 16 2020

OWRD

**Carver Plantings
2020**

Printed: 4/16/2020

**RECEIVED
JUN 16 2020
OWRD**

CROP	Planting #	Actual Plant Date	Farm Name	Actual Acres
ORG Lettuce Transplants	2	4/26/2018	Smith	1.88
Lettuce Transplants	1	4/28/2018	Smith	4.89
ORG Lettuce Transplants	3	5/2/2018	Smith	1.55
Bok Choy TRANSPLANTS	2	5/4/2018	Smith	0.13
Lettuce Transplants	2	5/4/2018	Smith	0.94
Lettuce Transplants	3	5/4/2018	Smith	1.38
Napa TRANSPLANTS	2	5/4/2018	Smith	0.17
ORG Lettuce Transplants	4	5/7/2018	Smith	1.94
Lettuce Transplants	4	5/8/2018	Smith	1.99
Bok Choy TRANSPLANTS	3	5/9/2018	Smith	0.10
Napa TRANSPLANTS	3	5/9/2018	Smith	0.03
Lettuce Transplants	5	5/12/2018	Smith	3.80
Bok Choy TRANSPLANTS	4	5/14/2018	Smith	0.16
Napa TRANSPLANTS	4	5/14/2018	Smith	0.26
Lettuce Transplants	6	5/18/2018	Smith	4.17
Bok Choy TRANSPLANTS	5	5/22/2018	Smith	0.16
Napa TRANSPLANTS	5	5/22/2018	Smith	0.21
Lettuce Transplants	7	5/24/2018	Smith	2.97
Bok Choy TRANSPLANTS	6	5/31/2018	Smith	0.13
Napa TRANSPLANTS	6	5/31/2018	Smith	0.18
Lettuce Transplants	8	5/31/2018	Smith	3.97
ORG Radish	14	6/19/2018	Smith	0.93
ORG Cilantro	16	6/20/2018	Smith	0.83
ORG Mustard	11	6/20/2018	Smith	0.17
ORG Spinach	14	6/20/2018	Smith	0.83
ORG Gr Onion (25%Baja, 25% #01, 50% #04)	10	6/20/2018	Smith	0.91
ORG Cabbage TRANSPLANTS	11	6/22/2018	Smith	2.47
Gr Onion (25%Baja, 25% #01, 50% #04)	21	6/28/2018	Smith	1.87
Gr Onion (25%Baja, 25% #01, 50% #04)	22	6/29/2018	Smith	2.81
Bok Choy TRANSPLANTS	11	7/3/2018	Smith	0.15
Lettuce Transplants	14	7/3/2018	Smith	2.80

**Carver Plantings
2020**

Printed: 4/16/2020

RECEIVED

JUN 16 2020

OWRD

CROP	Planting #	Actual Plant Date	Farm Name	Actual Acres
Napa TRANSPLANTS	11	7/3/2018	Smith	0.20
ORG Cilantro	19	7/3/2018	Smith	0.91
ORG Spinach	16	7/3/2018	Smith	0.61
ORG Gr Onion (25%Baja, 25% #01, 50% #04)	12	7/3/2018	Smith	1.33
Leek Transplants	5	7/6/2018	Smith	1.51
Leek Transplants	6	7/9/2018	Smith	0.79
Bok Choy TRANSPLANTS	12	7/10/2018	Smith	0.16
Napa TRANSPLANTS	12	7/10/2018	Smith	0.18
Lettuce Transplants	15	7/10/2018	Smith	2.20
Cilantro	21	7/12/2018	Smith	2.65
Bok Choy TRANSPLANTS	13	7/17/2018	Smith	0.16
Cilantro	22	7/17/2018	Smith	2.61
Napa TRANSPLANTS	13	7/17/2018	Smith	0.16
Lettuce Transplants	16	7/17/2018	Smith	1.83
Bok Choy TRANSPLANTS	14	7/24/2018	Smith	0.16
Napa TRANSPLANTS	14	7/24/2018	Smith	0.13
Cilantro	24	7/29/2018	Smith	2.42
ORG Leek TRANSPLANTS	8	7/29/2018	Smith	1.32
ORG Mustard	14	7/29/2018	Smith	0.42
Gr Onion (25%Baja, 25% #01, 50% #04)	30	7/30/2018	Smith	1.50
Bok Choy TRANSPLANTS	15	8/1/2018	Smith	0.09
Napa TRANSPLANTS	15	8/1/2018	Smith	0.13
Bok Choy TRANSPLANTS	16	8/8/2018	Smith	0.13
Napa TRANSPLANTS	16	8/8/2018	Smith	0.13
ORG Cilantro - change to every 3 days	28	8/16/2018	Smith	0.61
Radish	20	8/23/2018	Smith	1.02
ORG Mustard-change to every 3 days	18	8/25/2018	Smith	0.30
ORG Spinach - change to every 3 days	23	8/25/2018	Smith	0.61
Radish	21	8/27/2018	Smith	1.02
Lettuce Transplants	21	8/27/2018	Smith	1.94
Radish	22	8/30/2018	Smith	0.82
Mustard- change to every 3 days	22	8/30/2018	Smith	1.05
Radish	23	8/31/2018	Smith	0.86
ORG Radish	26	8/31/2018	Smith	0.42
Radish	24	9/4/2018	Smith	1.28

Carver Plantings 2020

Printed: 4/16/2020

RECEIVED

JUN 16 2020

OWRD

CROP	Planting #	Actual Plant Date	Farm Name	Actual Acres
Bok Choy TRANSPLANTS	20	9/5/2018	Smith	0.14
Napa TRANSPLANTS	20	9/5/2018	Smith	0.19
Mustard- change to every 3 days	24	9/6/2018	Smith	0.47
Mustard- change to every 3 days	23	9/6/2018	Smith	0.60
ORG Mustard-change to every 3 days	23	9/12/2018	Smith	0.48
ORG Mustard-change to every 3 days	24	9/15/2018	Smith	0.42
Radish	27	9/18/2018	Smith	1.39
ORG Radish	31	9/18/2018	Smith	0.99
Spinach - change to every 3 days	32	9/19/2018	Smith	1.21
ORG Mustard-change to every 3 days	25	9/19/2018	Smith	0.61
ORG Cabbage	2	4/8/2020	Smith	1.82
ORG Lettuce	2	4/8/2020	Smith	0.83
Lettuce - TP	3	4/10/2020	Smith	2.40
Cabbage	3	4/11/2020	Smith	1.10
ORG Lettuce	3	4/12/2020	Smith	1.68
Mustard	6	4/27/2019	Smith C	0.42
Spinach	6	4/27/2019	Smith C	0.63
Spinach	7	5/3/2019	Smith C	0.73
Cabbage	13	7/8/2019	Smith C	0.69
Green Onion (25% Baja Verde/Espada, 75% BO-xx)	3	4/19/2019	Smith D	1.16
Cabbage	4	4/27/2019	Smith D	0.81
Cabbage	12	6/30/2019	Smith D	1.16
Spinach	21	8/12/2019	Smith D	1.16
Cilantro	30	8/17/2019	Smith D	0.69
Cilantro	32	8/19/2019	Smith D	0.46
Cabbage	5	5/11/2019	Smith E	0.48
Cilantro	29	8/15/2019	Smith E	1.21
Lettuce	20	7/6/2019	Smith F	0.33
Lettuce	4	4/22/2019	Smith FG	4.03
Lettuce	32	8/20/2019	Smith FG	3.37
Lettuce	3	3/31/2019	Smith G	0.00
Bok Choy	7	6/12/2019	Smith G	0.14
Napa	7	6/12/2019	Smith G	0.19
Lettuce	15	6/17/2019	Smith G	1.40
Lettuce	17	6/18/2019	Smith G	1.41

**Carver Plantings
2020**

Printed: 4/16/2020

RECEIVED

JUN 16 2020

OWRD

CROP	Planting #	Actual Plant Date	Farm Name	Actual Acres
Lettuce	18	6/26/2019	Smith G	3.89
Lettuce	30	8/13/2019	Smith G	2.72
Lettuce	14	6/10/2019	Smith H	2.90
Lettuce	29	8/8/2019	Smith H	2.90
Bok Choy	14	8/14/2019	Smith H	0.15
Lettuce	31	8/14/2019	Smith H	0.10
Napa	14	8/14/2019	Smith H	0.31
Lettuce	2	3/28/2019	Smith HI	2.27
Bok Choy	12	8/4/2019	Smith I	0.21
Napa	12	8/4/2019	Smith I	0.31
Cabbage	18	8/5/2019	Smith I	0.94
Bok Choy	13	8/7/2019	Smith I	0.21
Cabbage	19	8/7/2019	Smith I	0.52
Napa	13	8/7/2019	Smith I	0.21
Lettuce	1	3/19/2019	Smith IJ	2.73
Bok Choy	3	5/11/2019	Smith J	0.37
Napa	3	5/11/2019	Smith J	0.28
Bok Choy	8	6/18/2019	Smith J	0.19
Napa	8	6/18/2019	Smith J	0.16
Bok Choy	9	6/25/2019	Smith J	0.14
Napa	9	6/25/2019	Smith J	0.14
Radish - 12 line	18	7/18/2019	Smith J	1.03
Cabbage	21	8/13/2019	Smith J	1.40
Mustard	21	8/25/2019	Smith J	0.66
Radish - 12 line	24	8/30/2019	Smith J	0.47
Bok Choy	1	4/23/2019	Smith K	0.34
Lettuce	5	4/23/2019	Smith K	1.00
Napa	1	4/23/2019	Smith K	0.43
Bok Choy	2	4/27/2019	Smith K	0.17
Napa	2	4/27/2019	Smith K	0.26
Leek	1	6/28/2019	Smith K	1.37
Leek	2	7/1/2019	Smith L	1.85
Leek	3	9/8/2019	Smith L	0.26
Lettuce	6	4/28/2019	Smith LM	2.17
Lettuce	16	6/18/2019	Smith M	0.69
Lettuce	33	8/20/2019	Smith M	0.89
Baby Dill	1	6/3/2019	Smith N	0.28
Baby Dill	2	6/17/2019	Smith N	0.22

**Carver Plantings
2020**

Printed: 4/16/2020

CROP	Planting #	Actual Plant Date	Farm Name	Actual Acres
Radish - 12 line	31	9/14/2019	Smith N	0.44
ORG Radish - 12 line	11	5/21/2019	Smith O	1.1
ORG Cabbage	15	6/20/2019	Smith O	1.13
ORG Cabbage	3	4/18/2019	Smith P	0.65
ORG Radish - 12 line	12	5/28/2019	Smith P	0.36
ORG Cabbage	17	6/26/2019	Smith P	0.36
ORG Cilantro	26	8/26/2019	Smith P	0.67
ORG Lettuce	3	4/19/2019	Smith Q	0.56
ORG Cabbage	16	6/20/2019	Smith Q	0.18
ORG Cabbage	18	6/30/2019	Smith Q	0.42
ORG Radish - 12 line	4	4/19/2019	Smith R	1.14
ORG Mustard	12	6/10/2019	Smith R	0.44
ORG Spinach	13	6/10/2019	Smith R	0.76
ORG Gr Onion (25% Baja Verde, 75% BO-xx)	16	7/19/2019	Smith R	1.2
ORG Gr Onion (25% Baja Verde, 75% BO-xx)	14	6/29/2019	Smith S	1.32
ORG Lettuce	4	4/19/2019	Smith STU	2.54
ORG Gr Onion (25% Baja Verde, 75% BO-xx)	15	7/8/2019	Smith T	0.85
ORG Mustard	5	4/19/2019	Smith U	0.42
ORG Mustard	13	6/24/2019	Smith U	0.42
ORG Cabbage	19	6/30/2019	Smith U	0.39
ORG Lettuce	5	4/20/2019	Smith V	1.21
ORG Cilantro	16	6/24/2019	Smith V	1.21
ORG Cilantro	24	8/17/2019	Smith V	1.64

RECEIVED

JUN 16 2020

OWRD

Bill Payment Stub

Check Date:	10/30/2019
Check No.:	27893
Check Amount:	18,483.27

Cal Farms, Inc.

Paid To: Portland General Electric
 PO Box 4438
 Portland, OR 97208-4438

Date	Type	Reference	Original Amt.	Balance	Discount	Payment
9/19/2019	Bill	2633190000 9-19-19	38.11	38.11		38.11
9/19/2019	Bill	8117801000 9-19-19	529.24	529.24		529.24
10/4/2019	Bill	133732000010-4-19	244.31	244.31		244.31
10/8/2019	Bill	8940701000 10-8-19	36.58	36.58		36.58
10/18/2019	Bill	4799110000 10-18-9	46.35	46.35		46.35
10/21/2019	Bill	25271900000 10-21-19	47.27	47.27		47.27
10/21/2019	Bill	518011560 10-21-19	602.54	602.54		602.54
10/21/2019	Bill	2338860000 10-21-19	352.41	352.41		352.41
10/21/2019	Bill	4324281428 10-21-19	416.00	416.00		416.00
10/21/2019	Bill	46279310000 10-21-19	38.11	38.11		38.11
10/21/2019	Bill	3048370000 10-21-191	1,030.93	1,030.93		1,030.93
10/21/2019	Bill	7256550000 10-21-19	444.75	444.75		444.75
10/21/2019	Bill	7983190000 10-21-19	592.19	592.19		592.19
10/21/2019	Bill	0945101000 10-1-19	38.11	38.11		38.11
10/21/2019	Bill	1831311000 10-21-19	1,993.51	1,993.51		1,993.51
10/21/2019	Bill	9230421000 10-21-19	365.50	365.50		365.50
10/21/2019	Bill	1483000000 10-21-19	264.57	264.57		264.57
10/22/2019	Bill	4779980000 10-22-19	29.87	29.87		29.87
10/22/2019	Bill	0491330000 10-22-19	11,372.92	11,372.92		11,372.92

13475 - - =

800-542-8818
 503-228-6322 or 1-800-542-8818
 PortlandGeneral.com



(503)228-6322 or 1-800-542-8818
 PortlandGeneral.com

Account # 7544180000

Service Address:
BROWNELL HOLLY FARMS LLC
17251 S CLACKAMAS RIVER DR
OREGON CITY, OR 97045

Previous Amount Due 606.64
 Payments 606.64
 Balance Forward 0.00
 Current Charges 587.42

Cycle: 14

AMOUNT DUE \$587.42
Due date for current bill 02/06/19

This month's charges (Turn over for details)

Meter # 09491059AB, Schedule 32
 Energy Charges (5880 kWh) 599.10
 Adjustments 32.05 CR
 Total Taxes and Fees 567.05
 Current Energy Charges 20.37
587.42

Your energy use

Meter # 09491059AB
 Schedule 32
 Meter Multiplier 40
 Service Period 01/21/19
 12/19/19
 Meter Reading 8195
 8049
 33 days of service 5880 kWh

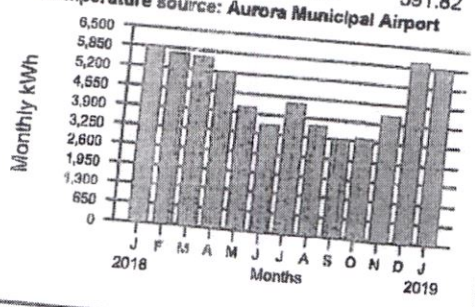
RECEIVED
JUN 16 2020
OWRD

Thank you for your payment.

Your PGE electricity prices were changed on Jan. 1, 2019, with approval from the Oregon Public Utility Commission. As a result, part of your bill was calculated at the 2018 price, and part of it was calculated at the new, 2019 price. Please visit us at PortlandGeneral.com/Prices for more information on the change, and how PGE prices are set.

PGE met its Oregon Renewable Portfolio Standard target for 2017 by providing at least 15% of the electricity sold to customers during the year from qualifying renewable resources. View the full compliance report at: PortlandGeneral.com/RPS. Including PGE-owned and contracted hydroelectric resources, about 40 percent of the power PGE delivered in 2017 was carbon free. We are actively taking steps to add more clean and renewable resources to further reduce our greenhouse gas emissions.

Period Ending	Avg Daily Temperature*	Monthly kWh	Monthly Cost
Jan 2019	N/A	5880	587.42
Jan 2018	46	5880	591.82



[Handwritten mark]

Please detach and return this portion with your payment.



P.O. Box 4438
 Portland, OR 97208-4438

4627931000
 Account Number

Due Date: 02/06/19
 Amount Due: \$0.00

*005666
 CAL FARMS INC
 PO BOX 796
 OREGON CITY OR 97045-0053

Please indicate amount paid below:

Questions? Call 1-800-542-8818 or
 PortlandGeneral.com
13475

PGE
 1251462793100000000000000000

SALE # 744 DATE 11/08/19 08:13:50
 COUNT: START 0.0 END 234.2
 GROSS DELIVERY 234.2 GALLONS
 68 68 - B5 DIESEL 1

Invoice No: IN-415981
 Invoice Date: Fri 11/08/2019
 Delivery Date: Fri 11/08/2019
 Lift Date/Time: Fri 11/08/19 05:39a
 Account ID: 0113855

NEXGEN LOGISTICS, LLC
 3125 NW 35TH AVE
 PORTLAND, OR 97210
 503-224-8500
 OUR CUSTOMERS, OUR PEOPLE, OUR COMMITMENT

RECEIVED
 JUN 16 2020

je

3-6030

Units : 673
 Driver : (10349) Houk III, Richard
 BOL : 39202
 Release #:

Ship To:
 ID: 0200
 CAL-FARMS JAMES CALCAGNO 59-51
 17031 S CLACKAMAS RVR DR
 OREGON CITY, OR 97045

OWRD

Customer Arriv Time: 11/08/2019 07:08:55
 Delivery Start Time: 11/08/2019 07:19:57
 Delivery Cmpit Time: 11/08/2019 07:27:57

Order No: Sales Order: OD-557394

D0000128364 P.O. No:
 Carson TW Portland

Salespers: Ship To # : 0200
 Ship To Address:
 CAL-FARMS JAMES CALCAGNO 59-51
 17031 S CLACKAMAS RVR DR
 OREGON CITY, OR 97045

on due date. Minimum charge \$3.00
 and 3.3% fee for AMEX

Description: Customer # : 0113855
 ULSD#2 BIO Customer Address:
 CAL FARMS INC
 PO BOX 796
 OREGON CITY, OR 97045

Units	Unit Price	Total
234.20	3.078010	720.87

Tax and Other: PO BOX 796
 OREGON CITY, OR 97045
 Federal DSL E
 Federal LUST
 Fuel Surcharge

	Rate	Total
234.20	0.243000	56.91
234.20	0.001000	0.23
\$720.87	0.6500%	4.69

Tank ID 1 Gross 234.2 End Time 07:27:42

CAL FARMS INC.

Product 1 Delivered: 234.2

Date	Tank ID	Inches Fuel	Inches Water
11/8/2019			
11/12/2019			
11/12/2019			
11/13/2019			
11/15/2019	1	46 57	0 0
Total Delivered:		234.2	

Lat: 45.397797 Lon: -122.51651

Balance Due 11/20/2019 29602
 782.70 Discount
 1,275.89 Payment
 1,862.84
 2,582.19
 2,431.02
 Check Amount 8,934.64

Cal Farms LLC

13475 -

8,934.64



CARSON
 3125 NW 35th Avenue
 Portland, OR 97210
 (503) 224-8500

Invoice No: IN-362326A
Invoice Date: Fri 05/17/2019
Delivery Date: Fri 05/17/2019
Lift Date/Time: Fri 05/17/19 10:36a
Account ID: 0113855

Remit To: Carson Oil Co., Inc.
 PO Box 6030
 Portland, OR 97228-6030
 (503) 224-8500

RECEIVED

JUN 16 2020

Bill To: CAL FARMS INC DO NOT SEND DO NOT SEND	Ship To: ID: 0007 TW 2019 CONTRACT (CLACKAMAS) 17031 S CLACKAMAS RD OREGON CITY, OR 97045
--	--

OWRD

Order No: OD-479165A	Reference No.: D0000088071A	P.O. No:
Salesperson: DAVID SHAWEN	Carrier: Carson TW Portland	

Past due balances accrue a finance charge of 1.5% per month based on due date. Minimum charge \$3.00
Note: a 2.5% cost of acceptance fee for Discover/Mastercard/Visa and 3.3% fee for AMEX

Description	BOL No	Units	Unit Price	Total
ULSD#2 BIODIESEL B5	34319A	514.00	2.290000	1,177.06

CAL FARMS INC.

28319

Date	Type	Reference	Original Amt.	Balance Due	5/22/2019 Discount	Payment
4/25/2019	Bill	0571013 IN-355572	72.35	72.35		72.35
5/1/2019	Bill	0571013 IN-3532464AA	0.15	0.15		0.15
5/1/2019	Bill	0571013 IN-355571AA	0.61	0.61		0.61
5/2/2019	Bill	0571013 IN-357703A	1.67	1.67		1.67
5/9/2019	Bill	0571013 IN-360892AA	1,137.71	1,137.71		1,137.71
5/9/2019	Bill	0571013 IN360893	1,165.76	1,165.76		1,165.76
5/14/2019	Bill	0571013 IN-360895	584.11	584.11		584.11
5/14/2019	Bill	0571013 IN-360894	1,783.23	1,783.23		1,783.23
5/14/2019	Bill	0113855 IN-361263	2,601.19	2,601.19		2,601.19
5/16/2019	Bill	0571013 IN-361585	1,468.82	1,468.82		1,468.82
5/17/2019	Bill	0113855 IN-362326A	3,113.76	3,113.76		3,113.76
					Check Amount	11,929.36

Cal Farms LLC Check

11,929.36

Due by 05/17/2019 (NET 15)

3,113.76

13475 -

SALE # 1116 DATE 07/26/19 15:01:54
 COUNT: START 0.0 END 500.1
 GROSS DELIVERY 500.1 GALLONS
 32 32 - REG87 E-10 GASOLINE I

SALE # 1436 DATE 07/26/19 15:35:22
 COUNT: START 0.0 END 354.4
 GROSS DELIVERY 354.4 GALLONS
 69 69 - DYED B5 BIOD DISTILLATI

SALE # 1437 DATE 07/26/19 15:39:50
 COUNT: START 0.0 END 992.9
 GROSS DELIVERY 992.9 GALLONS
 68 68 - B5 DIESEL DISTILLATI

NEXGEN LOGISTICS, LLC
 3125 NW 35TH AVE
 PORTLAND, OR 97210
 503-224-8500
 OUR CUSTOMERS, OUR PEOPLE, OUR COMMITMENT

Or Units : 284
 Sa Driver : (7008) MCDEVITT, THOMAS
 BOL : 33593
 Release #:

Pa Customer Arriv Time: 07/26/2019 15:00:37
 Nc Delivery Start Time: 07/26/2019 15:02:22

CAL FARMS INC.

Carson Oil Company

Date	Type	Reference
7/26/2019	Bill	0113855 IN-382922
8/2/2019	Bill	0113855 IN-385123
8/2/2019	Bill	0113855 IN-385124
8/5/2019	Bill	0113855 in385274

RECEIVED

JUN 16 2020

OWRD

Invoice No: IN-382922
 Invoice Date: Fri 07/26/2019
 Delivery Date: Fri 07/26/2019
 Lift Date/Time: Fri 07/26/19 12:53p
 Account ID: 0113855

venue
110

, Inc.
7228-6030
0

Ship To:

ID: 0007
 TW 2019 CONTRACT (CLACKAMAS)
 17031 S CLACKAMAS RD
 OREGON CITY, OR 97045

Invoice No.: D0000102857 P.O. No:
 Driver: Carson TW Portland

Month based on due date. Minimum charge \$3.00
 Card/Visa and 3.3% fee for AMEX

Units	Unit Price	Total
-------	------------	-------

28839

Original Amt.	Balance Due	8/7/2019 Discount	Payment
4,800.71	4,800.71		4,800.71
1,327.55	1,327.55		1,327.55
3,553.43	3,553.43		3,553.43
2,320.39	2,320.39		2,320.39
	Check Amount		12,002.08

Cal Farms LLC Check

12,002.08

Tank ID
2 Gross 354.4 End Time 15:16:44

Product 2 Delivered: 354.4

Product 3: 68 - B5 DIESEL

End Time

34,000.11

4,800.71

13475 -

SALE # 1123 DATE 07/30/19 07:50:31
 COUNT: START 0.0 END 200.0
 GROSS DELIVERY 200.0 GALLONS
 32 32 - REG87 E-10 GASOLINE 1

SALE # 1471 DATE 07/30/19 08:24:19
 COUNT: START 0.0 END 629.2
 GROSS DELIVERY 629.2 GALLONS
 69 69 - DYED B5 BIOD DISTILLATI

SALE # 1472 DATE 07/30/19 08:31:34
 COUNT: START 0.0 END 860.0
 GROSS DELIVERY 860.0 GALLONS
 68 68 - B5 DIESEL DISTILLATI

ARSON
 25 NW 35th Avenue
 Portland, OR 97210
 (503) 224-8500

Invoice No: IN-383634
 Invoice Date: Tue 07/30/2019
 Delivery Date: Tue 07/30/2019
 Lift Date/Time: Tue 07/30/19 06:31a
 Account ID: 0113855

Carson Oil Co., Inc.
 P.O. Box 6030
 Portland, OR 97228-6030
 (503) 224-8500

RECEIVED

JUN 16 2020

OWRD

NEXGEN LOGISTICS, LLC
 3125 NW 35TH AVE
 PORTLAND, OR 97210
 503-224-8500
 OUR CUSTOMERS, OUR PEOPLE, OUR COMMITMENT

Units : 284
 Driver : (7008) MCDEVITT, THOMAS
 BOL : 33597
 Release #:

Customer Arriv Time: 07/30/2019 07:44:36
 Delivery Start Time: 07/30/2019 07:50:41
 Delivery Cmplt Time: 07/30/2019 08:17:32

Sales Order: OD-511284

CAL FARMS INC.

Carson Oil Company

Date	Type	Reference	Original Amt.	Balance Due	8/13/2019 Discount	Payment
7/30/2019	Bill	0113855 IN-383634	4,214.10	4,214.10		4,214.10
8/7/2019	Bill	0113855n IN*-386108	757.85	757.85		757.85
8/7/2019	Bill	0113855 IN-386109	3,089.12	3,089.12		3,089.12
8/8/2019	Bill	0571013 IN-386582	1,467.50	1,467.50		1,467.50
8/8/2019	Bill	0571013 IN-386583	2,032.65	2,032.65		2,032.65
Check Amount						11,561.22

28895

Cal Farms LLC Check

11,561.22

Product Delivered: 629.2

4,214.10

Product 3: 68 - B5 DIESEL

Tank ID Gross End Time

13475 -

Ship To:
 ID: 0007
 TW 2019 CONTRACT (CLACKAMAS)
 17031 S CLACKAMAS RD
 OREGON CITY, OR 97045

Reference No.: D0000104162 P.O. No:
 Carrier: Carson TW Portland

.5% per month based on due date. Minimum charge \$3.00
 for Mastercard/Visa and 3.3% fee for AMEX

Line No	Units	Unit Price	Total
197	860.00	2.290000	1,969.40



RECEIVED

JUN 16 2020

OWRD

TRANSMITTAL LETTER

To: Cal Farms, Inc.
17031 S. Clackamas River Drive
Oregon City, OR 97045

Date: April 13, 2020

Attention: Mr. Ambrose Calcagno

Job Number: 10055.005

RE: Temporary Transfer Application Documents

We are sending:

Number of Copies	Date	Description
4 each	4/13/20	Temporary Transfer Application Map for Certificate 23668
1 each	Undated	Temporary Transfer Application, Map, Land Use Information Form and Attachment, Evidence of Use Affidavit and Consent to Transfer Form

The above are transmitted as indicated below:


- For Signature For Your Use As Requested
- For Review and Comment Other (see comments) Returned to You

Delivery method:

- U.S. Mail Overnight Mail Courier

Comments:

The Land Use Information Form, Attachment, Transfer Application and Map should be sent to Clackamas County for signature. Have the County return to you both a signed electronic copy and the wet signed original. You can file the application with the WRD using the electronic signature copy from the County, but point out to the WRD that you will send the wet signed original as soon as you receive it from the County. The front page of the application lists the documents that need to be filed with the application. As indicated, please include a deed, a \$973.07 check payable to the Oregon Water Resources Department, the evidence of use form and supporting documentation, executed consent to transfer form and one of the temporary transfer maps included in this package.

Signed 
Steven R. Bruce, RG, CWRE

Application for Water Right Transfer

Evidence of Use Affidavit



Oregon Water Resources Department
 725 Summer Street NE, Suite A
 Salem, Oregon 97301-1266
 (503) 986-0900
 www.wrd.state.or.us

Please print legibly or type. Be as specific as possible. Attach additional pages if you need more spacing. Supporting documentation must be attached.

State of Oregon)
) ss
 County of CLACKAMAS)

I, AMBROSE CALCAGNO, in my capacity as Operations Manager of Cal Farms Inc.,
 mailing address 17031 S. CLACKAMAS RIVER DRIVE OREGON CITY, OR 97045
 telephone number (503)631-3810, being first duly sworn depose and say:

1. My knowledge of the exercise or status of the water right is based on (check one):
- Personal observation Professional expertise

2. I attest that:

- Water was used during the previous five years on the entire place of use for Certificate # 30928; OR
- My knowledge is specific to the use of water at the following locations within the last five years:

Certificate #	Township	Range	Mer	Sec	¼ ¼	Gov't Lot of DLC	Acres (if applicable)


OR

- Confirming Certificate # ____ has been issued within the past five years; OR
- Part or all of the water right was leased instream at some time within the last five years. The instream lease number is: ____ (Note: If the entire right proposed for transfer was not leased, additional evidence of use is needed for the portion not leased instream.); OR
- The water right is not subject to forfeiture and documentation that a presumption of forfeiture for non-use would be rebutted under ORS 540.610(2) is attached.
- Water has been used at the actual current point of diversion or appropriation for more than 10 years for Certificate # ____ (For Historic POD/POA Transfers)

(continues on reverse side)

3. The water right was used for: (e.g., crops, pasture, etc.): HOLLY TREES AND ROW CROPS
4. I understand that if I do not attach one or more of the documents shown in the table below to support the above statements, my application will be considered incomplete.

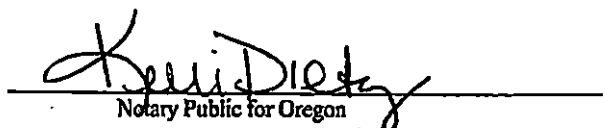
SIGN HERE


Signature of Affiant

6-23-20
Date

Signed and sworn to (or affirmed) before me this 23 day of June, 2020




Notary Public for Oregon
My Commission Expires: 7/02/2021

Supporting Documents	Examples
<input type="checkbox"/> Copy of a water right certificate that has been issued within the last five years. (not a remaining right certificate)	Copy of confirming water right certificate that shows issue date
<input checked="" type="checkbox"/> Copies of receipts from sales of irrigated crops or for expenditures related to use of water	<ul style="list-style-type: none"> • Power usage records for pumps associated with irrigation use • Fertilizer or seed bills related to irrigated crops • Farmers Co-op sales receipt
<input type="checkbox"/> Records such as FSA crop reports, irrigation district records, NRCS farm management plan, or records of other water suppliers	<ul style="list-style-type: none"> • District assessment records for water delivered • Crop reports submitted under a federal loan agreement • Beneficial use reports from district • IRS Farm Usage Deduction Report • Agricultural Stabilization Plan • CREP Report
<input type="checkbox"/> Aerial photos containing sufficient detail to establish location and date of photograph	<p>Multiple photos can be submitted to resolve different areas of a water right. If the photograph does not print with a "date stamp" or without the source being identified, the date of the photograph and source should be added.</p> <p>Sources for aerial photos: OSU – www.oregonexplorer.info/imagery OWRD – www.wrd.state.or.us Google Earth – earth.google.com TerraServer – www.terra-server.com</p>
<input type="checkbox"/> Approved Lease establishing beneficial use within the last 5 years	Copy of instream lease or lease number

Application for Water Right Transfer Evidence of Use Affidavit



Oregon Water Resources Department
725 Summer Street NE, Suite A
Salem, Oregon 97301-1266
(503) 986-0900
www.wrd.state.or.us

Please print legibly or type. Be as specific as possible. Attach additional pages if you need more spacing. Supporting documentation must be attached.

State of Oregon)
) ss
County of CLACKAMAS)

I, AMBROSE CALCAGNO, in my capacity as Operations Manager of Cal Farms Inc.

mailing address 17031 S. CLACKAMAS RIVER DRIVE OREGON CITY. OR 97045

telephone number (503)631-3810, being first duly sworn depose and say:

1. My knowledge of the exercise or status of the water right is based on (check one):

- Personal observation Professional expertise

2. I attest that:

- Water was used during the previous five years on the entire place of use for Certificate # 23668; **OR**

- My knowledge is specific to the use of water at the following locations within the last five years:

Certificate #	Township	Range	Mer	Sec	1/4 1/4	Gov't Lot or DLC	Acres (if applicable)

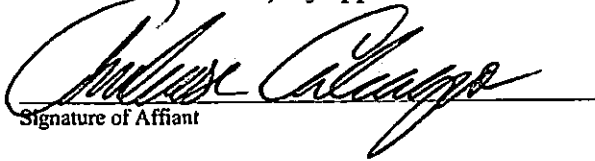
OR

- Confirming Certificate # _____ has been issued within the past five years; **OR**
- Part or all of the water right was leased instream at some time within the last five years. The instream lease number is: _____ (Note: If the entire right proposed for transfer was not leased, additional evidence of use is needed for the portion not leased instream.); **OR**
- The water right is not subject to forfeiture and documentation that a presumption of forfeiture for non-use would be rebutted under ORS 540.610(2) is attached.
- Water has been used at the actual current point of diversion or appropriation for more than 10 years for Certificate # _____ (For Historic POD/POA Transfers)

(continues on reverse side)

3. The water right was used for: (e.g., crops, pasture, etc.): HOLLY TREES AND ROW CROPS

4. I understand that if I do not attach one or more of the documents shown in the table below to support the above statements, my application will be considered incomplete.



Signature of Affiant

6-23-20
Date



Signed and sworn to (or affirmed) before me this 23 day of June, 2020




Notary Public for Oregon

My Commission Expires: 07/02/2021

Supporting Documents	Examples
<input type="checkbox"/> Copy of a water right certificate that has been issued within the last five years. (not a remaining right certificate)	Copy of confirming water right certificate that shows issue date
<input checked="" type="checkbox"/> Copies of receipts from sales of irrigated crops or for expenditures related to use of water	<ul style="list-style-type: none"> • Power usage records for pumps associated with irrigation use • Fertilizer or seed bills related to irrigated crops • Farmers Co-op sales receipt
<input type="checkbox"/> Records such as FSA crop reports, irrigation district records, NRCS farm management plan, or records of other water suppliers	<ul style="list-style-type: none"> • District assessment records for water delivered • Crop reports submitted under a federal loan agreement • Beneficial use reports from district • IRS Farm Usage Deduction Report • Agricultural Stabilization Plan • CREP Report
<input type="checkbox"/> Aerial photos containing sufficient detail to establish location and date of photograph	<p>Multiple photos can be submitted to resolve different areas of a water right. If the photograph does not print with a "date stamp" or without the source being identified, the date of the photograph and source should be added.</p> <p>Sources for aerial photos: OSU – www.oregonexplorer.info/imagery OWRD – www.wrd.state.or.us Google Earth – earth.google.com TerraServer – www.terraserver.com</p>
<input type="checkbox"/> Approved Lease establishing beneficial use within the last 5 years	Copy of instream lease or lease number