



State of Oregon
 Water Resources Department
 725 Summer Street NE, Suite A
 Salem, Oregon 97301-1266
 (503) 986-0900

Application for District Instream Lease

Part 1 of 4 – Minimum Requirements Checklist

This Application to be used for water rights in the name of or conveyed by an Irrigation District (or similar organization) Complete Parts 1 through 4 and any required attachments	OWRD # <u>11-1823</u>
	District # _____

Check all items included with this application. (N/A = Not Applicable)

Yes N/A Pooled Lease-a lease with more than one Lessor (Landowner/water right interest holder)

Fee in the amount of:

<input checked="" type="checkbox"/> \$450.00 for a lease involving four or more landowners or four or more water rights
<input type="checkbox"/> \$300.00 for all other leases <u>#20-01</u>
<input checked="" type="checkbox"/> Check enclosed or
<input type="checkbox"/> Fee Charged to customer account _____ (Account name)

Part 1 – Completed Minimum Requirements Checklist

Part 2 – Completed District and Other Party Signature Page

Part 3 – Completed Place of Use and Lessor Signature Page
 (Include a separate Part 3 for each Lessor.)

Part 4 – Completed Water Right and Instream Use Information
 (Include a separate Part 4 for each Water Right.)

How many Water Rights are included in the lease application? 8 (# of rights)

List each water right to be leased instream here: 85288 85876-77 80575-76-77 83729 4951

Yes N/A Other water rights, if any, appurtenant to the lands involved in the lease application and not proposed to be leased instream.

List those other water rights here: _____

Yes No Conservation Reserve Enhancement Program CREP – Are some or all of the lands to be leased part of CREP or another Federal program (list here: _____)?

Required Attachments:

Yes N/A Instream lease application map(s). More than one QQ and property may be included on each map. A map is **not** required if an entire right is being leased or if the right is for use of municipal or quasi-municipal water use. The map should include the following:

- A north arrow and map scale (no smaller than 1" = 1320').
- Label township, range, section and quarter-quarter (QQ).
- If an irrigation right, the numbers of acres to be leased in each quarter-quarter identify and hachure/shade to differentiate between the acreage being leased and any remaining. If the place of use has more than one priority date, source stream, and/or point of diversion you **must identify each with separate hachuring or shading** and label.
- Tax lot lines and numbers must be included on the map and should clearly identify the property(s) involved.

Yes N/A If the Lessor(s) is not the deeded land owner, include one of the following:

- A notarized statement from the land owner consenting to the lease and a copy of the recorded deed; or
- A water right conveyance agreement and a copy of the recorded deed for the landowner at the time the water right was conveyed; or
- Other documentation.

Yes N/A If the right has **not** been used in the last five years; provide supporting documentation indicating why a right (or portion thereof) is **not** subject to forfeiture.

RECEIVED

JUN 23 2020


OWRD

Part 2 of 4 – District and other party Signature

Term of the Lease: The lease is requested to begin in: month <u>06/01</u> year <u>2020</u> and end: month <u>10/01</u> year <u>2020</u> .	
Public use: Check the public use(s) this lease will serve (as defined by ORS 537.332): <input checked="" type="checkbox"/> Conservation, maintenance and enhancement of aquatic, fish and wildlife, fish and wildlife habitat and any other ecological values. <input checked="" type="checkbox"/> Recreation <input checked="" type="checkbox"/> Pollution abatement <input type="checkbox"/> Navigation	Termination provision (for multiyear leases): The parties to the lease request (choose one): <input type="checkbox"/> a. The option of terminating the lease prior to expiration of the full term with written notice to the Department by the Lessor(s) and/or Lessee. <input type="checkbox"/> b. The option of terminating the lease prior to expiration of the full term, with consent by all parties to the lease. <input type="checkbox"/> c. The parties would not like to include a Termination Provision. (See instructions for limitations to this provision)
Additive/Replacing Relationship to other instream water rights: Instream leases are generally additive to other existing instream water rights created as a result of instream leases and transfers and/or allocations of conserved water. Since instream leases are also generally senior to other instream rights created through a state agency process or conversion of minimum flows, they generally replace a portion of these junior instream rights. If you would like this lease to relate to other instream water rights differently than described above, please check this box. <input type="checkbox"/> And attach an explanation of your intent.	
Precedent: If a right which has been leased is later proposed to be leased again or later transferred or become part of an allocation of conserved water project, a new injury review shall be required. An instream lease shall not set a precedent on a future transaction.	
Validity of the rights to be leased: <input checked="" type="checkbox"/> The water right(s) to be leased have been used under the terms and conditions of the right(s) during the last five years or have been leased instream; or <input type="checkbox"/> The water right(s) have not been used for the last five years according to the terms and conditions of the rights. However, the water right(s) is not subject to forfeiture under ORS 540.610(2). Documentation describing why the water right is not subject to forfeiture has been provided.	

SIGNATURES

The undersigned declare that the information contained in this application is true and accurate.



Date: 6/18/2020

Signature of Co-Lessor

RECEIVED

Printed name (and title): Brian Hampson

Business/organization name: Rogue River Valley Irrigation District

Mailing Address (with state and zip): 3139 Merriman Rd. Medford, OR 97501

Phone number (include area code): 541-773-6127

**E-mail address: ravid@rvid.org

JUN 23 2020

OWRD

Date: _____

Signature of Co-Lessor

Printed name (and title): _____

Business/organization name: Bureau of Reclamation

Mailing Address (with state and zip): _____

Phone number (include area code): _____

**E-mail address: _____

See next page for additional signatures.

Date: _____

Signature of Lessee

Printed name (and title): _____

Business/organization name: _____

Mailing Address (with state and zip): _____

Phone number (include area code): _____

**E-mail address: _____

**** BY PROVIDING AN E-MAIL ADDRESS, CONSENT IS GIVEN TO RECEIVE ALL CORRESPONDENCE FROM THE DEPARTMENT ELECTRONICALLY. COPIES OF THE FINAL ORDER DOCUMENTS WILL ALSO BE MAILED TO THE LESSOR**

RECEIVED

JUN 23 2020

OWRD

Part 3 of 4 – Place of Use – Lessor Information and Signatures

**Complete Table 1 Identify water right(s) proposed to be leased instream
Provide a separate Part 3 for each Lessor (water right interest holder/landowner)**

Table 1

Irrigation District or other Water Purveyor Name: _____

Specify Water Right, Priority Date, point of diversion(s) (POD), place of use, tax lot, gov't lot/DLC, acres to be leased, original use type, certificate page number, and any previous lease.

If not enough room below, you may add rows (see instructions) or create a spreadsheet/table (matching Table 1) and attach.
Any attached table should include reference to the Lessor.


Water Right #	Priority Date	POD #	Tw	Rng	Sec	Q-Q	Tax Lot	Gov't Lot/DLC #	Acres	Use	Page #	Previous Lease #
See Attachment 1												

Any additional information about the right: _____

Farm Deferral Tax Status: Counties make the determination of whether a property qualifies for the farm use assessment without consideration of whether the lands have an associated water right which is leased instream. If you have questions regarding the farm use assessment you should contact your local county assessor. You should contact your County for any weed ordinance and management requirements.

The undersigned declare:

1. I/We agree during the term of this lease to suspend use of water allowed under the water right(s) involved in the lease as well as and any other appurtenant primary or supplemental water right(s); and
2. I/We certify are the lessor(s) (water right interest holder) of the water right(s) in Table 1. If not the deeded land owner, I/we have obtained consent from the deeded land owner and/or have provided documentation of authorization to pursue the instream lease; and
3. I/We affirm that the information in this application is true and accurate.



Signature of Lessor

Date: 6/18/2020

Printed name (and title): Brian Hampson Business name, if applicable: Rogue River Valley Irrigation District

Mailing Address (with state and zip): 3139 Merriman Rd., Medford, OR 97501

Phone number (include area code): 541-773-6127 **E-mail address: ravid@ravid.org

RECEIVED

Signature of Lessor

Date: 6/18/2020

JUN 23 2020

Printed name (and title): _____ Business name, if applicable: Bureau of Reclamation

Mailing Address (with state and zip): _____

Phone number (include area code): _____ **E-mail address: _____

OWRD

Part 4 of 4 – Water Right and Instream Use Information

Use a separate Part 4 for each water right to be leased instream

Table 2

Use Table 2 to illustrate the totals for the water right proposed to be leased instream (based on Part 3 of 4) Water Right # _____

Total rate and volume by priority date, POD, use and acreage as appropriate considering the right to be leased. If not enough room below, you may add rows (see instructions) or create a spreadsheet (matching Table 2 and clearly labeled) and attach.
(cfs = cubic feet per second and af = acre-feet)

Priority Date	POD #	Use	Acres	Other Information (such as conditions/limitations on the right)	Rate (cfs)	Volume (af)
See Attachment	2					

Total af from storage, if applicable: _____ AF or N/A

If the POD is not described on the certificate or, if there is more than one POD listed on the certificate, then the specific POD must be described:

Table 3

Instream Use created by the lease River Basin: _____ River/Stream Name: _____ tributary to _____

Proposed Instream Reach:

A reach typically begins at the POD and ends at the mouth of the source stream: From the POD
North-South Fork Little Belter to Bear Creek via joint system canal

Or Proposed Instream Point:

Instream use protected at the POD

OR Please check this box if you are not sure of the proposed reach and want water to be protected within a reach below the POD, if possible. If no reach is identified or the above box is not checked, and there is only one POD listed on the water right, the lease may be processed to be protected at the POD.)

Instream Portion: May not exceed the maximum rate/volume for the right (identified in Table 2)

Use the table 3 to illustrate the instream rate, volume and instream period by priority date, POD, Use and acreage, as appropriate. If not enough room below, you may add rows (see instructions) or create a spreadsheet (clearly labeled and matching the below portion of Table 3) and attach.

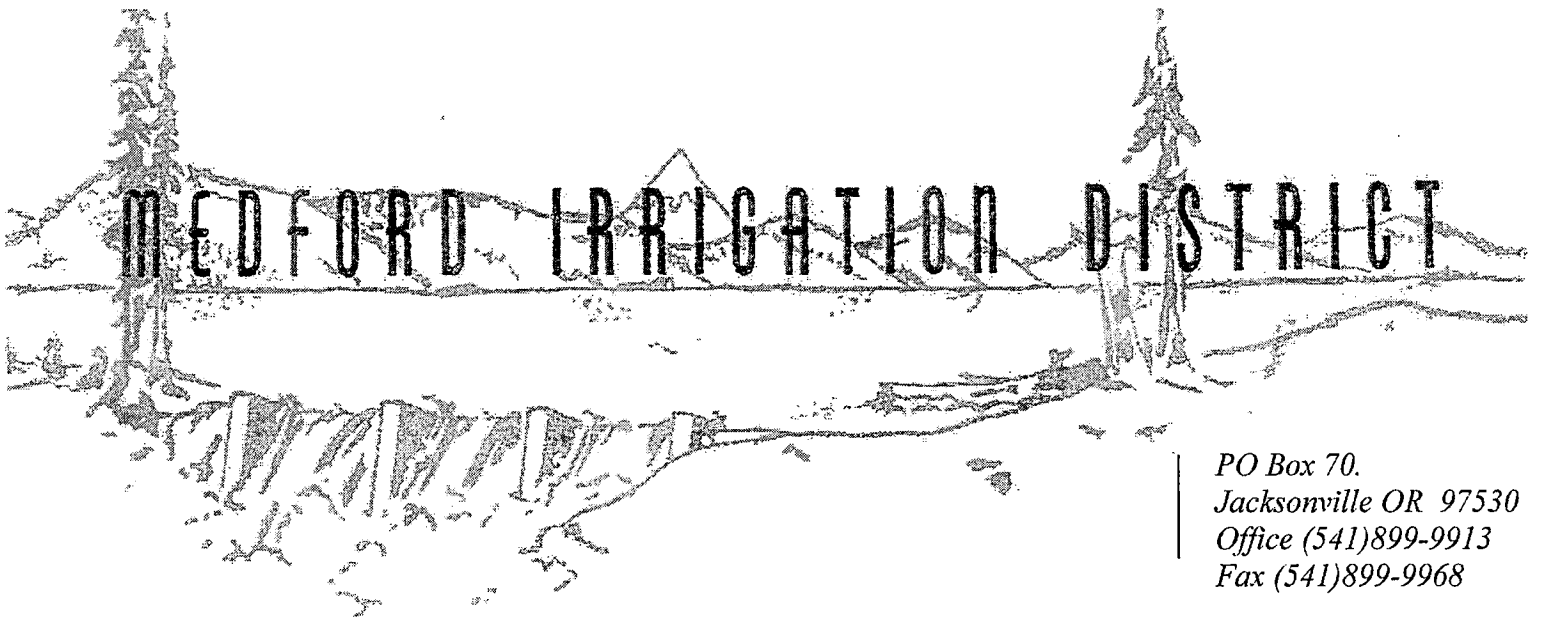
Priority date	POD #	Use	Acres	Proposed Instream Period	Instream Rate (cfs)	Total instream volume (af)

OR Please check this box if you are not sure of the proposed rate, volume and instream period. As part of its review process, the Department will identify the appropriate instream rate, volume and period considering the water right(s) being leased and instream benefits.

Yes N/A **Conditions to avoid enlargement or injury to other water rights, if any, or other limitations:** list here _____
Note: The Department may identify additional conditions to prevent injury and/or enlargement.

Any additional information about the proposed instream use: _____

RECEIVED



PO Box 70.
Jacksonville OR 97530
Office (541)899-9913
Fax (541)899-9968

Brian Hampson
Rogue River Valley Irrigation District
3139 Merriman Rd.
Medford, OR 97501

June 19, 2020

RECEIVED
JUN 23 2020
OWRD

Dear Brian,

Medford Irrigation District supports the three OWRD one-year instream applications. #20-01, 20-02, and 20-03 RRVID is applying for this year. We understand it involves primary water right certificates #85288, 85286, and 85714 for a total of 353.63 acres of water.

Sincerely,
Jack G. Friend
Manager

RECEIVED

JUN 23 2020

OWRD

Rogue River Valley Irrigation District															
20-01 Instream Lease Application															
ATTACHMENT 1															
IRRIGATION WATER RIGHT				LEGAL DESCRIPTION											
PRI	SUP	PRI DATE	USE	POD	TWP	RNG	SEC	QQ	DLC	GLOT	TL	AC-P	AC-S	MAP #	USER NAME
85288		7/23/1909	IRR	1	36S	1W	14	SE SW			1700	0.2		1	Rogue River Valley ID
	85876	3/31/1910	IRR	4	36S	1W	14	SE SW			1700		0.2	1	
	85877	6/24/1913	IRR	5	36S	1W	14	SE SW			1700		0.2	1	
85288		7/23/1909	IRR	1	36S	1W	16	NE SE			3800	1		2	Rogue River Valley ID
	85876	3/31/1910	IRR	4	36S	1W	16	NE SE			3800		1	2	
	85877	6/24/1913	IRR	5	36S	1W	16	NE SE			3800		1	2	
	80576	9/6/1915	IRR	8	36S	1W	16	NE SE			3800		1	2	
85288		7/23/1909	IRR	1	36S	1W	20	SW SW			1200	1.3		3	Rogue River Valley ID
	85876	3/31/1910	IRR	4	36S	1W	20	SW SW			1200		1.3	3	
	85877	6/24/1913	IRR	5	36S	1W	20	SW SW			1200		1.3	3	
	80576	9/6/1915	IRR	8	36S	1W	20	SW SW			1200		1.3	3	
85286		9/14/1899	IRR	3	36S	1W	22	NE SW			100	2.4		4	Rogue River Valley ID
	85288	7/23/1909	IRR	1	36S	1W	22	NE SW			100		2.4	4	
	85876	3/31/1910	IRR	4	36S	1W	22	NE SW			100		2.4	4	
	85877	6/24/1913	IRR	5	36S	1W	22	NE SW			100		2.4	4	
	80576	9/6/1915	IRR	8	36S	1W	22	NE SW			100		2.4	4	
85288		7/23/1909	IRR	1	36S	1W	29	SW NW			600	0.1		5	Rogue River Valley ID
	85876	3/31/1910	IRR	4	36S	1W	29	SW NW			600		0.1	5	
	85877	6/24/1913	IRR	5	36S	1W	29	SW NW			600		0.1	5	
	80576	9/6/1915	IRR	8	36S	1W	29	SW NW			600		0.1	5	
85288		7/23/1909	IRR	1	36S	1W	29	SW NW			601	0.2		5	Rogue River Valley ID
	85876	3/31/1910	IRR	4	36S	1W	29	SW NW			601		0.2	5	
	85877	6/24/1913	IRR	5	36S	1W	29	SW NW			601		0.2	5	
	80576	9/6/1915	IRR	8	36S	1W	29	SW NW			601		0.2	5	
85714		9/14/1899	IRR	2	36S	1W	29	NW SW			601	1.8		6	Rogue River Valley ID
	85288	7/23/1909	IRR	1	36S	1W	29	NW SW			601		1.8	6	
	85876	3/31/1910	IRR	4	36S	1W	29	NW SW			601		1.8	6	
	85877	6/24/1913	IRR	5	36S	1W	29	NW SW			601		1.8	6	
	80576	9/6/1915	IRR	8	36S	1W	29	NW SW			601		1.8	6	
85714		9/14/1899	IRR	2	36S	1W	29	NW SW			600	2.7		6	Rogue River Valley ID
	85288	7/23/1909	IRR	1	36S	1W	29	NW SW			600		2.7	6	
	85876	3/31/1910	IRR	4	36S	1W	29	NW SW			600		2.7	6	

RECEIVED

JUN 23 2020

OWRD

Rogue River Valley Irrigation District															
20-01 Instream Lease Application															
ATTACHMENT 1															
IRRIGATION WATER RIGHT					LEGAL DESCRIPTION										
PRI	SUP	PRI DATE	USE	POD	TWP	RNG	SEC	QQ	DLC	GLOT	TL	AC-P	AC-S	MAP #	USER NAME
	85877	6/24/1913	IRR	5	36S	1W	29	NW SW			600		2.7	6	
	80576	9/6/1915	IRR	8	36S	1W	29	NW SW			600		2.7	6	
85714		9/14/1899	IRR	2	36S	1W	29	SW SW			1500	0.5		6	Rogue River Valley ID
	85288	7/23/1909	IRR	1	36S	1W	29	SW SW			1500		0.5	6	
	85876	3/31/1910	IRR	4	36S	1W	29	SW SW			1500		0.5	6	
	85877	6/24/1913	IRR	5	36S	1W	29	SW SW			1500		0.5	6	
	80576	9/6/1915	IRR	8	36S	1W	29	SW SW			1500		0.5	6	
85714		9/14/1899	IRR	2	36S	1W	29	NW SW			1500	5.5		6	Rogue River Valley ID
	85288	7/23/1909	IRR	1	36S	1W	29	NW SW			1500		5.5	6	
	85876	3/31/1910	IRR	4	36S	1W	29	NW SW			1500		5.5	6	
	85877	6/24/1913	IRR	5	36S	1W	29	NW SW			1500		5.5	6	
	80576	9/6/1915	IRR	8	36S	1W	29	NW SW			1500		5.5	6	
85288		7/23/1909	IRR	1	36S	1W	31	SW SW			3700	1.7		7	Rogue River Valley ID
	85876	3/31/1910	IRR	4	36S	1W	31	SW SW			3700		1.7	7	
	85877	6/24/1913	IRR	5	36S	1W	31	SW SW			3700		1.7	7	
	80576	9/6/1915	IRR	8	36S	1W	31	SW SW			3700		1.7	7	
85288		7/23/1909	IRR	1	36S	1W	31	NW SE			1800	1.9		8	Rogue River Valley ID
	85876	3/31/1910	IRR	4	36S	1W	31	NW SE			1800		1.9	8	
	85877	6/24/1913	IRR	5	36S	1W	31	NW SE			1800		1.9	8	
	80576	9/6/1915	IRR	8	36S	1W	31	NW SE			1800		1.9	8	
85288		7/23/1909	IRR	1	36S	2W	25	NW NW			201	16.4		9	Rogue River Valley ID
	85876	3/31/1910	IRR	4	36S	2W	25	NW NW			201		16.4	9	
	85877	6/24/1913	IRR	5	36S	2W	25	NW NW			201		16.4	9	
	80576	9/6/1915	IRR	8	36S	2W	25	NW NW			201		16.4	9	
85288		7/23/1909	IRR	1	36S	2W	25	NW NW			201	4.9		9	Rogue River Valley ID
	85876	3/31/1910	IRR	4	36S	2W	25	NW NW			201		4.9	9	
	85877	6/24/1913	IRR	5	36S	2W	25	NW NW			201		4.9	9	
	80576	9/6/1915	IRR	8	36S	2W	25	NW NW			201		4.9	9	
85288		7/23/1909	IRR	1	36S	2W	25	NW NW			201	0.8		9	Rogue River Valley ID
	85876	3/31/1910	IRR	4	36S	2W	25	NW NW			201		0.8	9	
	85877	6/24/1913	IRR	5	36S	2W	25	NW NW			201		0.8	9	
	80576	9/6/1915	IRR	8	36S	2W	25	NW NW			201		0.8	9	
85288		7/23/1909	IRR	1	36S	2W	25	NW NW			202	0.9		9	Rogue River Valley ID

RECEIVED

JUN 23 2020

Rogue River Valley Irrigation District															
20-01 Instream Lease Application															
ATTACHMENT 1															
OWRD															
IRRIGATION WATER RIGHT				LEGAL DESCRIPTION											
PRI	SUP	PRI DATE	USE	POD	TWP	RNG	SEC	QQ	DLC	GLOT	TL	AC-P	AC-S	MAP #	USER NAME
	85876	3/31/1910	IRR	4	36S	2W	25	NW NW			202		0.9	9	
	85877	6/24/1913	IRR	5	36S	2W	25	NW NW			202		0.9	9	
	80576	9/6/1915	IRR	8	36S	2W	25	NW NW			202		0.9	9	
85714		9/14/1899	IRR	2	36S	2W	26	NE SW			2000	0.3		10	Rogue River Valley ID
	85288	7/23/1909	IRR	1	36S	2W	26	NE SW			2000		0.3	10	
	85876	3/31/1910	IRR	4	36S	2W	26	NE SW			2000		0.3	10	
	85877	6/24/1913	IRR	5	36S	2W	26	NE SW			2000		0.3	10	
	80576	9/6/1915	IRR	8	36S	2W	26	NE SW			2000		0.3	10	
85288		7/23/1909	IRR	1	36S	2W	26	NW SW			2000	0.5		10	Rogue River Valley ID
	85876	3/31/1910	IRR	4	36S	2W	26	NW SW			2000		0.5	10	
	85877	6/24/1913	IRR	5	36S	2W	26	NW SW			2000		0.5	10	
	80576	9/6/1915	IRR	8	36S	2W	26	NW SW			2000		0.5	10	
85288		7/23/1909	IRR	1	36S	2W	26	SE SW			2000	1.9		10	Rogue River Valley ID
	85876	3/31/1910	IRR	4	36S	2W	26	SE SW			2000		1.9	10	
	85877	6/24/1913	IRR	5	36S	2W	26	SE SW			2000		1.9	10	
	80576	9/6/1915	IRR	8	36S	2W	26	SE SW			2000		1.9	10	
85714		9/14/1899	IRR	2	36S	2W	26	SW SW			2000	3		10	Rogue River Valley ID
	85288	7/23/1909	IRR	1	36S	2W	26	SW SW			2000		3	10	
	85876	3/31/1910	IRR	4	36S	2W	26	SW SW			2000		3	10	
	85877	6/24/1913	IRR	5	36S	2W	26	SW SW			2000		3	10	
	80576	9/6/1915	IRR	8	36S	2W	26	SW SW			2000		3	10	
85288		7/23/1909	IRR	1	36S	2W	33	NE SE			901	1.5		11	Rogue River Valley ID
	85876	3/31/1910	IRR	4	36S	2W	33	NE SE			901		1.5	11	
	85877	6/24/1913	IRR	5	36S	2W	33	NE SE			901		1.5	11	
	80575	6/24/1913	IRR	7	36S	2W	33	NE SE			901		1.5	11	
	80576	9/6/1915	IRR	8	36S	2W	33	NE SE			901		1.5	11	
	80577	5/10/1916	IRR	9	36S	2W	33	NE SE			901		1.5	11	
	83729	9/6/1915	IRR	11	36S	2W	33	NE SE			901		1.5	11	
	4951	5/9/1910	IRR	14	36S	2W	33	NE SE			901		1.5	11	
85288		7/23/1909	IRR	1	36	2W	34	NE SE			103	0.3		11	Rogue River Valley ID
	85876	3/31/1910	IRR	4	36	2W	34	NE SE			103		0.3	11	
	85877	6/24/1913	IRR	5	36	2W	34	NE SE			103		0.3	11	
	80575	6/24/1913	IRR	7	36	2W	34	NE SE			103		0.3	11	

RECEIVED

JUN 23 2020

OWRD

Rogue River Valley Irrigation District																
20-01 Instream Lease Application																
ATTACHMENT 1																
IRRIGATION WATER RIGHT													LEGAL DESCRIPTION			
PRI	SUP	PRI DATE	USE	POD	TWP	RNG	SEC	QQ	DLC	GLOT	TL	AC-P	AC-S	MAP #	USER NAME	
	80576	9/6/1915	IRR	8	36	2W	34	NE SE			103		0.3	11		
	80577	5/10/1916	IRR	9	36	2W	34	NE SE			103		0.3	11		
	83729	9/6/1915	IRR	11	36	2W	34	NE SE			103		0.3	11		
	4951	5/9/1910	IRR	14	36	2W	34	NE SE			103		0.3	11		
85288		7/23/1909	IRR	1	36	2W	33	SE NE			901	0.3		11	Rogue River Valley ID	
	85876	3/31/1910	IRR	4	36	2W	33	SE NE			901		0.3	11		
	85877	6/24/1913	IRR	5	36	2W	33	SE NE			901		0.3	11		
	80575	6/24/1913	IRR	7	36	2W	33	SE NE			901		0.3	11		
	80576	9/6/1915	IRR	8	36	2W	33	SE NE			901		0.3	11		
	80577	5/10/1916	IRR	9	36	2W	33	SE NE			901		0.3	11		
	83729	9/6/1915	IRR	11	36	2W	33	SE NE			901		0.3	11		
	4951	5/9/1910	IRR	14	36	2W	33	SE NE			901		0.3	11		
85288		7/23/1909	IRR	1	36	2W	34	SE NE			103	0.2		11	Rogue River Valley ID	
	85876	3/31/1910	IRR	4	36	2W	34	SE NE			103		0.2	11		
	85877	6/24/1913	IRR	5	36	2W	34	SE NE			103		0.2	11		
	80575	6/24/1913	IRR	7	36	2W	34	SE NE			103		0.2	11		
	80576	9/6/1915	IRR	8	36	2W	34	SE NE			103		0.2	11		
	80577	5/10/1916	IRR	9	36	2W	34	SE NE			103		0.2	11		
	83729	9/6/1915	IRR	11	36	2W	34	SE NE			103		0.2	11		
	4951	5/9/1910	IRR	14	36	2W	34	SE NE			103		0.2	11		
85288		7/23/1909	IRR	1	36	2W	33	SE NE			902	0.7		11	Rogue River Valley ID	
	85876	3/31/1910	IRR	4	36	2W	33	SE NE			902		0.7	11		
	85877	6/24/1913	IRR	5	36	2W	33	SE NE			902		0.7	11		
	80575	6/24/1913	IRR	7	36	2W	33	SE NE			902		0.7	11		
	80576	9/6/1915	IRR	8	36	2W	33	SE NE			902		0.7	11		
	80577	5/10/1916	IRR	9	36	2W	33	SE NE			902		0.7	11		
	83729	9/6/1915	IRR	11	36	2W	33	SE NE			902		0.7	11		
	4951	5/9/1910	IRR	14	36	2W	33	SE NE			902		0.7	11		
85288		7/23/1909	IRR	1	36	2W	33	SE NE			902	1.2		11	Rogue River Valley ID	
	85876	3/31/1910	IRR	4	36	2W	33	SE NE			902		1.2	11		
	85877	6/24/1913	IRR	5	36	2W	33	SE NE			902		1.2	11		
	80575	6/24/1913	IRR	7	36	2W	33	SE NE			902		1.2	11		
	80576	9/6/1915	IRR	8	36	2W	33	SE NE			902		1.2	11		

RECEIVED

JUN 23 2020

Rogue River Valley Irrigation District																	
20-01 Instream Lease Application																	
ATTACHMENT 1																	
IRRIGATION WATER RIGHT										LEGAL DESCRIPTION				OWRD			
PRI	SUP	PRI DATE	USE	POD	TWP	RNG	SEC	QQ	DLC	GLOT	TL	AC-P	AC-S	MAP #	USER NAME		
	80577	5/10/1916	IRR	9	36	2W	33	SE NE			902		1.2	11			
	83729	9/6/1915	IRR	11	36	2W	33	SE NE			902		1.2	11			
	4951	5/9/1910	IRR	14	36	2W	33	SE NE			902		1.2	11			
85288		7/23/1909	IRR	1	36	2W	33	SE NE			902	0.4		11	Rogue River Valley ID		
	85876	3/31/1910	IRR	4	36	2W	33	SE NE			902		0.4	11			
	85877	6/24/1913	IRR	5	36	2W	33	SE NE			902		0.4	11			
	80575	6/24/1913	IRR	7	36	2W	33	SE NE			902		0.4	11			
	80576	9/6/1915	IRR	8	36	2W	33	SE NE			902		0.4	11			
	80577	5/10/1916	IRR	9	36	2W	33	SE NE			902		0.4	11			
	83729	9/6/1915	IRR	11	36	2W	33	SE NE			902		0.4	11			
	4951	5/9/1910	IRR	14	36	2W	33	SE NE			902		0.4	11			
85288		7/23/1909	IRR	1	36	2W	33	SE NE			902	0.2		11	Rogue River Valley ID		
	85876	3/31/1910	IRR	4	36	2W	33	SE NE			902		0.2	11			
	85877	6/24/1913	IRR	5	36	2W	33	SE NE			902		0.2	11			
	80575	6/24/1913	IRR	7	36	2W	33	SE NE			902		0.2	11			
	80576	9/6/1915	IRR	8	36	2W	33	SE NE			902		0.2	11			
	80577	5/10/1916	IRR	9	36	2W	33	SE NE			902		0.2	11			
	83729	9/6/1915	IRR	11	36	2W	33	SE NE			902		0.2	11			
	4951	5/9/1910	IRR	14	36	2W	33	SE NE			902		0.2	11			
85288		7/23/1909	IRR	1	36	2W	33	SW NE			902	0.1		11	Rogue River Valley ID		
	85876	3/31/1910	IRR	4	36	2W	33	SW NE			902		0.1	11			
	85877	6/24/1913	IRR	5	36	2W	33	SW NE			902		0.1	11			
	80575	6/24/1913	IRR	7	36	2W	33	SW NE			902		0.1	11			
	80576	9/6/1915	IRR	8	36	2W	33	SW NE			902		0.1	11			
	80577	5/10/1916	IRR	9	36	2W	33	SW NE			902		0.1	11			
	83729	9/6/1915	IRR	11	36	2W	33	SW NE			902		0.1	11			
	4951	5/9/1910	IRR	14	36	2W	33	SW NE			902		0.1	11			
85288		7/23/1909	IRR	1	36	2W	34	NE SW			3800	0.3		12	Rogue River Valley ID		
	85876	3/31/1910	IRR	4	36	2W	34	NE SW			3800		0.3	12			
	85877	6/24/1913	IRR	5	36	2W	34	NE SW			3800		0.3	12			
	80575	6/24/1913	IRR	7	36	2W	34	NE SW			3800		0.3	12			
	80576	9/6/1915	IRR	8	36	2W	34	NE SW			3800		0.3	12			
	80577	5/10/1916	IRR	9	36	2W	34	NE SW			3800		0.3	12			

RECEIVED

JUN 23 2020

Rogue River Valley Irrigation District														OWRD	
20-01 Instream Lease Application															
ATTACHMENT 1															
IRRIGATION WATER RIGHT				LEGAL DESCRIPTION											
PRI	SUP	PRI DATE	USE	POD	TWP	RNG	SEC	QQ	DLC	GLOT	TL	AC-P	AC-S	MAP #	USER NAME
	83729	9/6/1915	IRR	11	36	2W	34	NE SW			3800		0.3	12	
	4951	5/9/1910	IRR	14	36	2W	34	NE SW			3800		0.3	12	
85288		7/23/1909	IRR	1	36	2W	34	SE SW			2600	2		12	Rogue River Valley ID
	85876	3/31/1910	IRR	4	36	2W	34	SE SW			2600		2	12	
	85877	6/24/1913	IRR	5	36	2W	34	SE SW			2600		2	12	
	80575	6/24/1913	IRR	7	36	2W	34	SE SW			2600		2	12	
	80576	9/6/1915	IRR	8	36	2W	34	SE SW			2600		2	12	
	80577	5/10/1916	IRR	9	36	2W	34	SE SW			2600		2	12	
	83729	9/6/1915	IRR	11	36	2W	34	SE SW			2600		2	12	
	4951	5/9/1910	IRR	14	36	2W	34	SE SW			2600		2	12	
85288		7/23/1909	IRR	1	36	2W	34	SE SW			2400	2.1		12	Rogue River Valley ID
	85876	3/31/1910	IRR	4	36	2W	34	SE SW			2400		2.1	12	
	85877	6/24/1913	IRR	5	36	2W	34	SE SW			2400		2.1	12	
	80575	6/24/1913	IRR	7	36	2W	34	SE SW			2400		2.1	12	
	80576	9/6/1915	IRR	8	36	2W	34	SE SW			2400		2.1	12	
	80577	5/10/1916	IRR	9	36	2W	34	SE SW			2400		2.1	12	
	83729	9/6/1915	IRR	11	36	2W	34	SE SW			2400		2.1	12	
	4951	5/9/1910	IRR	14	36	2W	34	SE SW			2400		2.1	12	
85288		7/23/1909	IRR	1	36	2W	34	SW SE			3901	0.2		12	Rogue River Valley ID
	85876	3/31/1910	IRR	4	36	2W	34	SW SE			3901		0.2	12	
	85877	6/24/1913	IRR	5	36	2W	34	SW SE			3901		0.2	12	
	80575	6/24/1913	IRR	7	36	2W	34	SW SE			3901		0.2	12	
	80576	9/6/1915	IRR	8	36	2W	34	SW SE			3901		0.2	12	
	80577	5/10/1916	IRR	9	36	2W	34	SW SE			3901		0.2	12	
	83729	9/6/1915	IRR	11	36	2W	34	SW SE			3901		0.2	12	
	4951	5/9/1910	IRR	14	36	2W	34	SW SE			3901		0.2	12	
85288		7/23/1909	IRR	1	36	2W	34	SW SE			3901	0.1		12	Rogue River Valley ID
	85876	3/31/1910	IRR	4	36	2W	34	SW SE			3901		0.1	12	
	85877	6/24/1913	IRR	5	36	2W	34	SW SE			3901		0.1	12	
	80575	6/24/1913	IRR	7	36	2W	34	SW SE			3901		0.1	12	
	80576	9/6/1915	IRR	8	36	2W	34	SW SE			3901		0.1	12	
	80577	5/10/1916	IRR	9	36	2W	34	SW SE			3901		0.1	12	
	83729	9/6/1915	IRR	11	36	2W	34	SW SE			3901		0.1	12	

RECEIVED

JUN 23 2020

IRRIGATION WATER RIGHT				LEGAL DESCRIPTION											
PRI	SUP	PRI DATE	USE	POD	TWP	RNG	SEC	QQ	DLC	GLOT	TL	AC-P	AC-S	MAP #	USER NAME
	4951	5/9/1910	IRR	14	36	2W	34	SW SE			3901		0.1	12	
85288		7/23/1909	IRR	1	36	2W	35	NW SE			2601	0.1		13	Rogue River Valley ID
	85876	3/31/1910	IRR	4	36	2W	35	NW SE			2601		0.1	13	
	85877	6/24/1913	IRR	5	36	2W	35	NW SE			2601		0.1	13	
	80576	9/6/1915	IRR	8	36	2W	35	NW SE			2601		0.1	13	
85288		7/23/1909	IRR	1	36	2W	36	SW NE			400	0.3		14	Rogue River Valley ID
	85876	3/31/1910	IRR	4	36	2W	36	SW NE			400		0.3	14	
	85877	6/24/1913	IRR	5	36	2W	36	SW NE			400		0.3	14	
	80576	9/6/1915	IRR	8	36	2W	36	SW NE			400		0.3	14	
85288		7/23/1909	IRR	1	36	2W	36	SE SE			3000	8.3		15	Rogue River Valley ID
	85876	3/31/1910	IRR	4	36	2W	36	SE SE			3000		8.3	15	
	85877	6/24/1913	IRR	5	36	2W	36	SE SE			3000		8.3	15	
	80576	9/6/1915	IRR	8	36	2W	36	SE SE			3000		8.3	15	
85288		7/23/1909	IRR	1	37	1W	06	NW NE			201	0.1		16	Rogue River Valley ID
	85876	3/31/1910	IRR	4	37	1W	06	NW NE			201		0.1	16	
	85877	6/24/1913	IRR	5	37	1W	06	NW NE			201		0.1	16	
	80576	9/6/1915	IRR	8	37	1W	06	NW NE			201		0.1	16	
85288		7/23/1909	IRR	1	37	1W	06	NE NW			1000	0.6		16	Rogue River Valley ID
	85876	3/31/1910	IRR	4	37	1W	06	NE NW			1000		0.6	16	
	85877	6/24/1913	IRR	5	37	1W	06	NE NW			1000		0.6	16	
	80576	9/6/1915	IRR	8	37	1W	06	NE NW			1000		0.6	16	
85288		7/23/1909	IRR	1	37	2W	01	NW SW			1300	2		19	Rogue River Valley ID
	85876	3/31/1910	IRR	4	37	2W	01	NW SW			1300		2	19	
	85877	6/24/1913	IRR	5	37	2W	01	NW SW			1300		2	19	
	80576	9/6/1915	IRR	8	37	2W	01	NW SW			1300		2	19	
85288		7/23/1909	IRR	1	37	2W	01	NW SW			800	0.9		19	Rogue River Valley ID
	85876	3/31/1910	IRR	4	37	2W	01	NW SW			800		0.9	19	
	85877	6/24/1913	IRR	5	37	2W	01	NW SW			800		0.9	19	
	80576	9/6/1915	IRR	8	37	2W	01	NW SW			800		0.9	19	
85288		7/23/1909	IRR	1	37	2W	01	NW SW			500	0.57		19	Rogue River Valley ID
	85876	3/31/1910	IRR	4	37	2W	01	NW SW			500		0.57	19	
	85877	6/24/1913	IRR	5	37	2W	01	NW SW			500		0.57	19	
	80576	9/6/1915	IRR	8	37	2W	01	NW SW			500		0.57	19	

OVRD

RECEIVED

JUN 23 2020

Rogue River Valley Irrigation District														OWRD		
20-01 Instream Lease Application																
ATTACHMENT 1																
IRRIGATION WATER RIGHT				LEGAL DESCRIPTION												
PRI	SUP	PRI DATE	USE	POD	TWP	RNG	SEC	QQ	DLC	GLOT	TL	AC-P	AC-S	MAP #	USER NAME	
85288		7/23/1909	IRR	1	37	2W	01	NW SW			501	0.12		19	Rogue River Valley ID	
	85876	3/31/1910	IRR	4	37	2W	01	NW SW			501		0.12	19		
	85877	6/24/1913	IRR	5	37	2W	01	NW SW			501		0.12	19		
	80576	9/6/1915	IRR	8	37	2W	01	NW SW			501		0.12	19		
85288		7/23/1909	IRR	1	37	2W	01	NW SW			502	0.11		19	Rogue River Valley ID	
	85876	3/31/1910	IRR	4	37	2W	01	NW SW			502		0.11	19		
	85877	6/24/1913	IRR	5	37	2W	01	NW SW			502		0.11	19		
	80576	9/6/1915	IRR	8	37	2W	01	NW SW			502		0.11	19		
85288		7/23/1909	IRR	1	37	2W	01	NW SW			503	0.11		19	Rogue River Valley ID	
	85876	3/31/1910	IRR	4	37	2W	01	NW SW			503		0.11	19		
	85877	6/24/1913	IRR	5	37	2W	01	NW SW			503		0.11	19		
	80576	9/6/1915	IRR	8	37	2W	01	NW SW			503		0.11	19		
85288		7/23/1909	IRR	1	37	2W	01	NW SW			504	0.1		19	Rogue River Valley ID	
	85876	3/31/1910	IRR	4	37	2W	01	NW SW			504		0.1	19		
	85877	6/24/1913	IRR	5	37	2W	01	NW SW			504		0.1	19		
	80576	9/6/1915	IRR	8	37	2W	01	NW SW			504		0.1	19		
85288		7/23/1909	IRR	1	37	2W	01	NW SW			505	0.11		19	Rogue River Valley ID	
	85876	3/31/1910	IRR	4	37	2W	01	NW SW			505		0.11	19		
	85877	6/24/1913	IRR	5	37	2W	01	NW SW			505		0.11	19		
	80576	9/6/1915	IRR	8	37	2W	01	NW SW			505		0.11	19		
85288		7/23/1909	IRR	1	37	2W	01	NW SW			506	0.11		19	Rogue River Valley ID	
	85876	3/31/1910	IRR	4	37	2W	01	NW SW			506		0.11	19		
	85877	6/24/1913	IRR	5	37	2W	01	NW SW			506		0.11	19		
	80576	9/6/1915	IRR	8	37	2W	01	NW SW			506		0.11	19		
85288		7/23/1909	IRR	1	37	2W	01	NW SW			507	0.11		19	Rogue River Valley ID	
	85876	3/31/1910	IRR	4	37	2W	01	NW SW			507		0.11	19		
	85877	6/24/1913	IRR	5	37	2W	01	NW SW			507		0.11	19		
	80576	9/6/1915	IRR	8	37	2W	01	NW SW			507		0.11	19		
85288		7/23/1909	IRR	1	37	2W	01	NW SW			508	0.12		19	Rogue River Valley ID	
	85876	3/31/1910	IRR	4	37	2W	01	NW SW			508		0.12	19		
	85877	6/24/1913	IRR	5	37	2W	01	NW SW			508		0.12	19		
	80576	9/6/1915	IRR	8	37	2W	01	NW SW			508		0.12	19		
85288		7/23/1909	IRR	1	37	2W	01	NW SW			509	0.1		19	Rogue River Valley ID	

RECEIVED

JUN 23 2020

Rogue River Valley Irrigation District															
20-01 Instream Lease Application															
ATTACHMENT 1															
OWRD															
IRRIGATION WATER RIGHT				LEGAL DESCRIPTION											
PRI	SUP	PRI DATE	USE	POD	TWP	RNG	SEC	QQ	DLC	GLOT	TL	AC-P	AC-S	MAP #	USER NAME
	85876	3/31/1910	IRR	4	37	2W	01	NW SW			509		0.1	19	
	85877	6/24/1913	IRR	5	37	2W	01	NW SW			509		0.1	19	
	80576	9/6/1915	IRR	8	37	2W	01	NW SW			509		0.1	19	
85288		7/23/1909	IRR	1	37	2W	02	SE NE			2700	15.2		20	Rogue River Valley ID
	85876	3/31/1910	IRR	4	37	2W	02	SE NE			2700		15.2	20	
	85877	6/24/1913	IRR	5	37	2W	02	SE NE			2700		15.2	20	
	80576	9/6/1915	IRR	8	37	2W	02	SE NE			2700		15.2	20	
85288		7/23/1909	IRR	1	37	2W	02	NE NE			2700	2.6		20	Rogue River Valley ID
	85876	3/31/1910	IRR	4	37	2W	02	NE NE			2700		2.6	20	
	85877	6/24/1913	IRR	5	37	2W	02	NE NE			2700		2.6	20	
	80576	9/6/1915	IRR	8	37	2W	02	NE NE			2700		2.6	20	
85288		7/23/1909	IRR	1	37	2W	02	NE SE			2100	0.6		21	Rogue River Valley ID
	85876	3/31/1910	IRR	4	37	2W	02	NE SE			2100		0.6	21	
	85877	6/24/1913	IRR	5	37	2W	02	NE SE			2100		0.6	21	
	80576	9/6/1915	IRR	8	37	2W	02	NE SE			2100		0.6	21	
85288		7/23/1909	IRR	1	37	2W	02	NE SE			2200	0.3		21	Rogue River Valley ID
	85876	3/31/1910	IRR	4	37	2W	02	NE SE			2200		0.3	21	
	85877	6/24/1913	IRR	5	37	2W	02	NE SE			2200		0.3	21	
	80576	9/6/1915	IRR	8	37	2W	02	NE SE			2200		0.3	21	
85288		7/23/1909	IRR	1	37	2W	02	SE SE			2100	2.1		21	Rogue River Valley ID
	85876	3/31/1910	IRR	4	37	2W	02	SE SE			2100		2.1	21	
	85877	6/24/1913	IRR	5	37	2W	02	SE SE			2100		2.1	21	
	80576	9/6/1915	IRR	8	37	2W	02	SE SE			2100		2.1	21	
85288		7/23/1909	IRR	1	37	2W	02	SE SE			2200	0.3		21	Rogue River Valley ID
	85876	3/31/1910	IRR	4	37	2W	02	SE SE			2200		0.3	21	
	85877	6/24/1913	IRR	5	37	2W	02	SE SE			2200		0.3	21	
	80576	9/6/1915	IRR	8	37	2W	02	SE SE			2200		0.3	21	
85288		7/23/1909	IRR	1	37	2W	03	SW SW			100	0.5		22	Rogue River Valley ID
	85876	3/31/1910	IRR	4	37	2W	03	SW SW			100		0.5	22	
	85877	6/24/1913	IRR	5	37	2W	03	SW SW			100		0.5	22	
	80575	6/24/1913	IRR	7	37	2W	03	SW SW			100		0.5	22	
	80576	9/6/1915	IRR	8	37	2W	03	SW SW			100		0.5	22	
	80577	5/10/1916	IRR	9	37	2W	03	SW SW			100		0.5	22	

RECEIVED

JUN 23 2020

OWRD

Rogue River Valley Irrigation District															
20-01 Instream Lease Application															
ATTACHMENT 1															
IRRIGATION WATER RIGHT				LEGAL DESCRIPTION											
PRI	SUP	PRI DATE	USE	POD	TWP	RNG	SEC	QQ	DLC	GLOT	TL	AC-P	AC-S	MAP #	USER NAME
	83729	9/6/1915	IRR	11	37	2W	03	SW SW			100		0.5	22	
85288		7/23/1909	IRR	1	37	2W	03	SW SE			3401	0.3		23	Rogue River Valley ID
	85876	3/31/1910	IRR	4	37	2W	03	SW SE			3401		0.3	23	
	85877	6/24/1913	IRR	5	37	2W	03	SW SE			3401		0.3	23	
	80575	6/24/1913	IRR	7	37	2W	03	SW SE			3401		0.3	23	
	80576	9/6/1915	IRR	8	37	2W	03	SW SE			3401		0.3	23	
	80577	5/10/1916	IRR	9	37	2W	03	SW SE			3401		0.3	23	
	83729	9/6/1915	IRR	11	37	2W	03	SW SE			3401		0.3	23	
85288		7/23/1909	IRR	1	37	2W	04	SE SW			2400	2.9		24	Rogue River Valley ID
	85876	3/31/1910	IRR	4	37	2W	04	SE SW			2400		2.9	24	
	85877	6/24/1913	IRR	5	37	2W	04	SE SW			2400		2.9	24	
	80575	6/24/1913	IRR	7	37	2W	04	SE SW			2400		2.9	24	
	80576	9/6/1915	IRR	8	37	2W	04	SE SW			2400		2.9	24	
	80577	5/10/1916	IRR	9	37	2W	04	SE SW			2400		2.9	24	
	83729	9/6/1915	IRR	11	37	2W	04	SE SW			2400		2.9	24	
85288		7/23/1909	IRR	1	37	2W	04	SW SW			2206	0.5		24	Rogue River Valley ID
	85876	3/31/1910	IRR	4	37	2W	04	SW SW			2206		0.5	24	
	85877	6/24/1913	IRR	5	37	2W	04	SW SW			2206		0.5	24	
	80575	6/24/1913	IRR	7	37	2W	04	SW SW			2206		0.5	24	
	80576	9/6/1915	IRR	8	37	2W	04	SW SW			2206		0.5	24	
	80577	5/10/1916	IRR	9	37	2W	04	SW SW			2206		0.5	24	
	83729	9/6/1915	IRR	11	37	2W	04	SW SW			2206		0.5	24	
85286		9/14/1899	IRR	3	37	2W	04	SW SW			2206	0.2		24	Rogue River Valley ID
	85288	7/23/1909	IRR	1	37	2W	04	SW SW			2206		0.2	24	
	85876	3/31/1910	IRR	4	37	2W	04	SW SW			2206		0.2	24	
	85877	6/24/1913	IRR	5	37	2W	04	SW SW			2206		0.2	24	
	80576	9/6/1915	IRR	8	37	2W	04	SW SW			2206		0.2	24	
	80575	6/24/1913	IRR	7	37	2W	04	SW SW			2206		0.2	24	
	80577	9/6/1915	IRR	9	37	2W	04	SW SW			2206		0.2	24	
	83729	5/10/1916	IRR	11	37	2W	04	SW SW			2206		0.2	24	
85288		7/23/1909	IRR	1	37	2W	05	SW SW			100	0.9		24	Rogue River Valley ID
	85876	3/31/1910	IRR	4	37	2W	05	SW SW			100		0.9	24	
	85877	6/24/1913	IRR	5	37	2W	05	SW SW			100		0.9	24	

RECEIVED

Rogue River Valley Irrigation District														JUN 23 2020		
20-01 Instream Lease Application																
ATTACHMENT 1														OWRD		
IRRIGATION WATER RIGHT				LEGAL DESCRIPTION												
PRI	SUP	PRI DATE	USE	POD	TWP	RNG	SEC	QQ	DLC	GLOT	TL	AC-P	AC-S	MAP #	USER NAME	
	80575	6/24/1913	IRR	7	37	2W	05	SW SW			100		0.9	24		
	80576	9/6/1915	IRR	8	37	2W	05	SW SW			100		0.9	24		
	80577	5/10/1916	IRR	9	37	2W	05	SW SW			100		0.9	24		
	83729	9/6/1915	IRR	11	37	2W	05	SW SW			100		0.9	24		
85288		7/23/1909	IRR	1	37	2W	05	SW SW			100	1		24	Rogue River Valley ID	
	85876	3/31/1910	IRR	4	37	2W	05	SW SW			100		1	24		
	85877	6/24/1913	IRR	5	37	2W	05	SW SW			100		1	24		
	80575	6/24/1913	IRR	7	37	2W	05	SW SW			100		1	24		
	80576	9/6/1915	IRR	8	37	2W	05	SW SW			100		1	24		
	80577	5/10/1916	IRR	9	37	2W	05	SW SW			100		1	24		
	83729	9/6/1915	IRR	11	37	2W	05	SW SW			100		1	24		
85288		7/23/1909	IRR	1	37	2W	05	SE NW			603	3		25	Rogue River Valley ID	
	85876	3/31/1910	IRR	4	37	2W	05	SE NW			603		3	25		
	85877	6/24/1913	IRR	5	37	2W	05	SE NW			603		3	25		
	80575	6/24/1913	IRR	7	37	2W	05	SE NW			603		3	25		
	80576	9/6/1915	IRR	8	37	2W	05	SE NW			603		3	25		
	80577	5/10/1916	IRR	9	37	2W	05	SE NW			603		3	25		
	83729	9/6/1915	IRR	11	37	2W	05	SE NW			603		3	25		
	4951	5/9/1910	IRR	14	37	2W	05	SE NW			603		3	25		
85288		7/23/1909	IRR	1	37	2W	05	SE SE			100	0.3		26	Rogue River Valley ID	
	85876	3/31/1910	IRR	4	37	2W	05	SE SE			100		0.3	26		
	85877	6/24/1913	IRR	5	37	2W	05	SE SE			100		0.3	26		
	80575	6/24/1913	IRR	7	37	2W	05	SE SE			100		0.3	26		
	80576	9/6/1915	IRR	8	37	2W	05	SE SE			100		0.3	26		
	80577	5/10/1916	IRR	9	37	2W	05	SE SE			100		0.3	26		
	83729	9/6/1915	IRR	11	37	2W	05	SE SE			100		0.3	26		
	4951	5/9/1910	IRR	14	37	2W	05	SE SE			100		0.3	26		
85288		7/23/1909	IRR	1	37	2W	04	NE NW			2400	0.1		27	Rogue River Valley ID	
	85876	3/31/1910	IRR	4	37	2W	04	NE NW			2400		0.1	27		
	85877	6/24/1913	IRR	5	37	2W	04	NE NW			2400		0.1	27		
	80575	6/24/1913	IRR	7	37	2W	04	NE NW			2400		0.1	27		
	80576	9/6/1915	IRR	8	37	2W	04	NE NW			2400		0.1	27		
	80577	5/10/1916	IRR	9	37	2W	04	NE NW			2400		0.1	27		

RECEIVED

JUN 23 2020

Rogue River Valley Irrigation District															
20-01 Instream Lease Application															
ATTACHMENT 1														OWRD	
IRRIGATION WATER RIGHT				LEGAL DESCRIPTION											
PRI	SUP	PRI DATE	USE	POD	TWP	RNG	SEC	QQ	DLC	GLOT	TL	AC-P	AC-S	MAP #	USER NAME
	83729	9/6/1915	IRR	11	37	2W	04	NE NW			2400		0.1	27	
85288		7/23/1909	IRR	1	37	2W	04	NW NW			2206	0.1		27	Rogue River Valley ID
	85876	3/31/1910	IRR	4	37	2W	04	NW NW			2206		0.1	27	
	85877	6/24/1913	IRR	5	37	2W	04	NW NW			2206		0.1	27	
	80575	6/24/1913	IRR	7	37	2W	04	NW NW			2206		0.1	27	
	80576	9/6/1915	IRR	8	37	2W	04	NW NW			2206		0.1	27	
	80577	5/10/1916	IRR	9	37	2W	04	NW NW			2206		0.1	27	
	83729	9/6/1915	IRR	11	37	2W	04	NW NW			2206		0.1	27	
	4951	5/9/1910	IRR	14	37	2W	04	NW NW			2206		0.1	27	
85288		7/23/1909	IRR	1	37	2W	10	NW NE			1500	0.5		28	Rogue River Valley ID
	85876	3/31/1910	IRR	4	37	2W	10	NW NE			1500		0.5	28	
	85877	6/24/1913	IRR	5	37	2W	10	NW NE			1500		0.5	28	
	80575	6/24/1913	IRR	7	37	2W	10	NW NE			1500		0.5	28	
	80576	9/6/1915	IRR	8	37	2W	10	NW NE			1500		0.5	28	
	80577	5/10/1916	IRR	9	37	2W	10	NW NE			1500		0.5	28	
	83729	9/6/1915	IRR	11	37	2W	10	NW NE			1500		0.5	28	
85288		7/23/1909	IRR	1	37	2W	10	NW NE			1600	0.6		28	Rogue River Valley ID
	85876	3/31/1910	IRR	4	37	2W	10	NW NE			1600		0.6	28	
	85877	6/24/1913	IRR	5	37	2W	10	NW NE			1600		0.6	28	
	80575	6/24/1913	IRR	7	37	2W	10	NW NE			1600		0.6	28	
	80576	9/6/1915	IRR	8	37	2W	10	NW NE			1600		0.6	28	
	80577	5/10/1916	IRR	9	37	2W	10	NW NE			1600		0.6	28	
	83729	9/6/1915	IRR	11	37	2W	10	NW NE			1600		0.6	28	
85288		7/23/1909	IRR	1	37	2W	10	NW NE			1700	0.5		28	Rogue River Valley ID
	85876	3/31/1910	IRR	4	37	2W	10	NW NE			1700		0.5	28	
	85877	6/24/1913	IRR	5	37	2W	10	NW NE			1700		0.5	28	
	80575	6/24/1913	IRR	7	37	2W	10	NW NE			1700		0.5	28	
	80576	9/6/1915	IRR	8	37	2W	10	NW NE			1700		0.5	28	
	80577	5/10/1916	IRR	9	37	2W	10	NW NE			1700		0.5	28	
	83729	9/6/1915	IRR	11	37	2W	10	NW NE			1700		0.5	28	
85288		7/23/1909	IRR	1	37	2W	10	NW NE			1800	0.4		28	Rogue River Valley ID
	85876	3/31/1910	IRR	4	37	2W	10	NW NE			1800		0.4	28	
	85877	6/24/1913	IRR	5	37	2W	10	NW NE			1800		0.4	28	

RECEIVED

JUN 23 2020

Rogue River Valley Irrigation District															
20-01 Instream Lease Application															
ATTACHMENT 1															
OWRD															
IRRIGATION WATER RIGHT				LEGAL DESCRIPTION											
PRI	SUP	PRI DATE	USE	POD	TWP	RNG	SEC	QQ	DLC	GLOT	TL	AC-P	AC-S	MAP #	USER NAME
	80575	6/24/1913	IRR	7	37	2W	10	NW NE			1800		0.4	28	
	80576	9/6/1915	IRR	8	37	2W	10	NW NE			1800		0.4	28	
	80577	5/10/1916	IRR	9	37	2W	10	NW NE			1800		0.4	28	
	83729	9/6/1915	IRR	11	37	2W	10	NW NE			1800		0.4	28	
85288		7/23/1909	IRR	1	37	2W	10	SW NE			8501	0.1		28	Rogue River Valley ID
	85876	3/31/1910	IRR	4	37	2W	10	SW NE			8501		0.1	28	
	85877	6/24/1913	IRR	5	37	2W	10	SW NE			8501		0.1	28	
	80575	6/24/1913	IRR	7	37	2W	10	SW NE			8501		0.1	28	
	80576	9/6/1915	IRR	8	37	2W	10	SW NE			8501		0.1	28	
	80577	5/10/1916	IRR	9	37	2W	10	SW NE			8501		0.1	28	
	83729	9/6/1915	IRR	11	37	2W	10	SW NE			8501		0.1	28	
85288		7/23/1909	IRR	1	37	2W	10	NE NW			6925	0.2		29	Rogue River Valley ID
	85876	3/31/1910	IRR	4	37	2W	10	NE NW			6925		0.2	29	
	85877	6/24/1913	IRR	5	37	2W	10	NE NW			6925		0.2	29	
	80575	6/24/1913	IRR	7	37	2W	10	NE NW			6925		0.2	29	
	80576	9/6/1915	IRR	8	37	2W	10	NE NW			6925		0.2	29	
	80577	5/10/1916	IRR	9	37	2W	10	NE NW			6925		0.2	29	
	83729	9/6/1915	IRR	11	37	2W	10	NE NW			6925		0.2	29	
85288		7/23/1909	IRR	1	37	2W	10	NW NW			600	0.6		29	Rogue River Valley ID
	85876	3/31/1910	IRR	4	37	2W	10	NW NW			600		0.6	29	
	85877	6/24/1913	IRR	5	37	2W	10	NW NW			600		0.6	29	
	80575	6/24/1913	IRR	7	37	2W	10	NW NW			600		0.6	29	
	80576	9/6/1915	IRR	8	37	2W	10	NW NW			600		0.6	29	
	80577	5/10/1916	IRR	9	37	2W	10	NW NW			600		0.6	29	
	83729	9/6/1915	IRR	11	37	2W	10	NW NW			600		0.6	29	
85288		7/23/1909	IRR	1	37	2W	10	NW NW			6925	0.1		29	Rogue River Valley ID
	85876	3/31/1910	IRR	4	37	2W	10	NW NW			6925		0.1	29	
	85877	6/24/1913	IRR	5	37	2W	10	NW NW			6925		0.1	29	
	80575	6/24/1913	IRR	7	37	2W	10	NW NW			6925		0.1	29	
	80576	9/6/1915	IRR	8	37	2W	10	NW NW			6925		0.1	29	
	80577	5/10/1916	IRR	9	37	2W	10	NW NW			6925		0.1	29	
	83729	9/6/1915	IRR	11	37	2W	10	NW NW			6925		0.1	29	
85288		7/23/1909	IRR	1	37	2W	10	SW NW			3000	0.2		30	Rogue River Valley ID

RECEIVED

JUN 23 2020

Rogue River Valley Irrigation District														OWRD		
20-01 Instream Lease Application																
ATTACHMENT 1																
IRRIGATION WATER RIGHT				LEGAL DESCRIPTION												
PRI	SUP	PRI DATE	USE	POD	TWP	RNG	SEC	QQ	DLC	GLOT	TL	AC-P	AC-S	MAP #	USER NAME	
	85876	3/31/1910	IRR	4	37	2W	10	SW NW			3000		0.2	30		
	85877	6/24/1913	IRR	5	37	2W	10	SW NW			3000		0.2	30		
	80575	6/24/1913	IRR	7	37	2W	10	SW NW			3000		0.2	30		
	80576	9/6/1915	IRR	8	37	2W	10	SW NW			3000		0.2	30		
	80577	5/10/1916	IRR	9	37	2W	10	SW NW			3000		0.2	30		
	83729	9/6/1915	IRR	11	37	2W	10	SW NW			3000		0.2	30		
85288		7/23/1909	IRR	1	37	2W	10	SW NW			3100	0.4		30	Rogue River Valley ID	
	85876	3/31/1910	IRR	4	37	2W	10	SW NW			3100		0.4	30		
	85877	6/24/1913	IRR	5	37	2W	10	SW NW			3100		0.4	30		
	80575	6/24/1913	IRR	7	37	2W	10	SW NW			3100		0.4	30		
	80576	9/6/1915	IRR	8	37	2W	10	SW NW			3100		0.4	30		
	80577	5/10/1916	IRR	9	37	2W	10	SW NW			3100		0.4	30		
	83729	9/6/1915	IRR	11	37	2W	10	SW NW			3100		0.4	30		
85288		7/23/1909	IRR	1	37	2W	10	SW NW			3200	0.3		30	Rogue River Valley ID	
	85876	3/31/1910	IRR	4	37	2W	10	SW NW			3200		0.3	30		
	85877	6/24/1913	IRR	5	37	2W	10	SW NW			3200		0.3	30		
	80575	6/24/1913	IRR	7	37	2W	10	SW NW			3200		0.3	30		
	80576	9/6/1915	IRR	8	37	2W	10	SW NW			3200		0.3	30		
	80577	5/10/1916	IRR	9	37	2W	10	SW NW			3200		0.3	30		
	83729	9/6/1915	IRR	11	37	2W	10	SW NW			3200		0.3	30		
85288		7/23/1909	IRR	1	37	2W	10	SW NW			3300	0.2		30	Rogue River Valley ID	
	85876	3/31/1910	IRR	4	37	2W	10	SW NW			3300		0.2	30		
	85877	6/24/1913	IRR	5	37	2W	10	SW NW			3300		0.2	30		
	80575	6/24/1913	IRR	7	37	2W	10	SW NW			3300		0.2	30		
	80576	9/6/1915	IRR	8	37	2W	10	SW NW			3300		0.2	30		
	80577	5/10/1916	IRR	9	37	2W	10	SW NW			3300		0.2	30		
	83729	9/6/1915	IRR	11	37	2W	10	SW NW			3300		0.2	30		
85288		7/23/1909	IRR	1	37	2W	10	SW NW			3400	0.2		30	Rogue River Valley ID	
	85876	3/31/1910	IRR	4	37	2W	10	SW NW			3400		0.2	30		
	85877	6/24/1913	IRR	5	37	2W	10	SW NW			3400		0.2	30		
	80575	6/24/1913	IRR	7	37	2W	10	SW NW			3400		0.2	30		
	80576	9/6/1915	IRR	8	37	2W	10	SW NW			3400		0.2	30		
	80577	5/10/1916	IRR	9	37	2W	10	SW NW			3400		0.2	30		

RECEIVED

JUN 23 2020

Rogue River Valley Irrigation District															
20-01 Instream Lease Application															
ATTACHMENT 1															
														OWRD	
IRRIGATION WATER RIGHT				LEGAL DESCRIPTION											
PRI	SUP	PRI DATE	USE	POD	TWP	RNG	SEC	QQ	DLC	GLOT	TL	AC-P	AC-S	MAP #	USER NAME
	83729	9/6/1915	IRR	11	37	2W	10	SW NW			3400		0.2	30	
85288		7/23/1909	IRR	1	37	2W	10	SW NW			3500	0.2		30	Rogue River Valley ID
	85876	3/31/1910	IRR	4	37	2W	10	SW NW			3500		0.2	30	
	85877	6/24/1913	IRR	5	37	2W	10	SW NW			3500		0.2	30	
	80575	6/24/1913	IRR	7	37	2W	10	SW NW			3500		0.2	30	
	80576	9/6/1915	IRR	8	37	2W	10	SW NW			3500		0.2	30	
	80577	5/10/1916	IRR	9	37	2W	10	SW NW			3500		0.2	30	
	83729	9/6/1915	IRR	11	37	2W	10	SW NW			3500		0.2	30	
85288		7/23/1909	IRR	1	37	2W	10	SW NW			3600	0.3		30	Rogue River Valley ID
	85876	3/31/1910	IRR	4	37	2W	10	SW NW			3600		0.3	30	
	85877	6/24/1913	IRR	5	37	2W	10	SW NW			3600		0.3	30	
	80575	6/24/1913	IRR	7	37	2W	10	SW NW			3600		0.3	30	
	80576	9/6/1915	IRR	8	37	2W	10	SW NW			3600		0.3	30	
	80577	5/10/1916	IRR	9	37	2W	10	SW NW			3600		0.3	30	
	83729	9/6/1915	IRR	11	37	2W	10	SW NW			3600		0.3	30	
85288		7/23/1909	IRR	1	37	2W	10	SW NW			3900	0.2		30	Rogue River Valley ID
	85876	3/31/1910	IRR	4	37	2W	10	SW NW			3900		0.2	30	
	85877	6/24/1913	IRR	5	37	2W	10	SW NW			3900		0.2	30	
	80575	6/24/1913	IRR	7	37	2W	10	SW NW			3900		0.2	30	
	80576	9/6/1915	IRR	8	37	2W	10	SW NW			3900		0.2	30	
	80577	5/10/1916	IRR	9	37	2W	10	SW NW			3900		0.2	30	
	83729	9/6/1915	IRR	11	37	2W	10	SW NW			3900		0.2	30	
85288		7/23/1909	IRR	1	37	2W	10	SW NW			4000	0.2		30	Rogue River Valley ID
	85876	3/31/1910	IRR	4	37	2W	10	SW NW			4000		0.2	30	
	85877	6/24/1913	IRR	5	37	2W	10	SW NW			4000		0.2	30	
	80575	6/24/1913	IRR	7	37	2W	10	SW NW			4000		0.2	30	
	80576	9/6/1915	IRR	8	37	2W	10	SW NW			4000		0.2	30	
	80577	5/10/1916	IRR	9	37	2W	10	SW NW			4000		0.2	30	
	83729	9/6/1915	IRR	11	37	2W	10	SW NW			4000		0.2	30	
85288		7/23/1909	IRR	1	37	2W	10	SW NW			4100	0.2		30	Rogue River Valley ID
	85876	3/31/1910	IRR	4	37	2W	10	SW NW			4100		0.2	30	
	85877	6/24/1913	IRR	5	37	2W	10	SW NW			4100		0.2	30	
	80575	6/24/1913	IRR	7	37	2W	10	SW NW			4100		0.2	30	

RECEIVED

JUN 23 2020

Rogue River Valley Irrigation District															
20-01 Instream Lease Application															
ATTACHMENT 1															
OWRD															
IRRIGATION WATER RIGHT				LEGAL DESCRIPTION											
PRI	SUP	PRI DATE	USE	POD	TWP	RNG	SEC	QQ	DLC	GLOT	TL	AC-P	AC-S	MAP #	USER NAME
	80576	9/6/1915	IRR	8	37	2W	10	SW NW			4100		0.2	30	
	80577	5/10/1916	IRR	9	37	2W	10	SW NW			4100		0.2	30	
	83729	9/6/1915	IRR	11	37	2W	10	SW NW			4100		0.2	30	
85288		7/23/1909	IRR	1	37	2W	10	SW NW			4300	0.2		30	Rogue River Valley ID
	85876	3/31/1910	IRR	4	37	2W	10	SW NW			4300		0.2	30	
	85877	6/24/1913	IRR	5	37	2W	10	SW NW			4300		0.2	30	
	80575	6/24/1913	IRR	7	37	2W	10	SW NW			4300		0.2	30	
	80576	9/6/1915	IRR	8	37	2W	10	SW NW			4300		0.2	30	
	80577	5/10/1916	IRR	9	37	2W	10	SW NW			4300		0.2	30	
	83729	9/6/1915	IRR	11	37	2W	10	SW NW			4300		0.2	30	
85288		7/23/1909	IRR	1	37	2W	10	SW NW			4803	0.4		30	Rogue River Valley ID
	85876	3/31/1910	IRR	4	37	2W	10	SW NW			4803		0.4	30	
	85877	6/24/1913	IRR	5	37	2W	10	SW NW			4803		0.4	30	
	80575	6/24/1913	IRR	7	37	2W	10	SW NW			4803		0.4	30	
	80576	9/6/1915	IRR	8	37	2W	10	SW NW			4803		0.4	30	
	80577	5/10/1916	IRR	9	37	2W	10	SW NW			4803		0.4	30	
	83729	9/6/1915	IRR	11	37	2W	10	SW NW			4803		0.4	30	
85288		7/23/1909	IRR	1	37	2W	10	SW NW			800	0.1		30	Rogue River Valley ID
	85876	3/31/1910	IRR	4	37	2W	10	SW NW			800		0.1	30	
	85877	6/24/1913	IRR	5	37	2W	10	SW NW			800		0.1	30	
	80575	6/24/1913	IRR	7	37	2W	10	SW NW			800		0.1	30	
	80576	9/6/1915	IRR	8	37	2W	10	SW NW			800		0.1	30	
	80577	5/10/1916	IRR	9	37	2W	10	SW NW			800		0.1	30	
	83729	9/6/1915	IRR	11	37	2W	10	SW NW			800		0.1	30	
85288		7/23/1909	IRR	1	37	2W	10	NW SE			6600	0.4		31	Rogue River Valley ID
	85876	3/31/1910	IRR	4	37	2W	10	NE SE			6600		0.4	31	
	85877	6/24/1913	IRR	5	37	2W	10	NE SE			6600		0.4	31	
	80575	6/24/1913	IRR	7	37	2W	10	NE SE			6600		0.4	31	
	80576	9/6/1915	IRR	8	37	2W	10	NE SE			6600		0.4	31	
	80577	5/10/1916	IRR	9	37	2W	10	NE SE			6600		0.4	31	
	83729	9/6/1915	IRR	11	37	2W	10	NE SE			6600		0.4	31	
85288		7/23/1909	IRR	1	37	2W	10	NE SE			6400	0.8		31	Rogue River Valley ID
	85876	3/31/1910	IRR	4	37	2W	10	NE SE			6400		0.8	31	

RECEIVED

JUN 23 2020

Rogue River Valley Irrigation District														OWRD	
20-01 Instream Lease Application														OWRD	
ATTACHMENT 1														OWRD	
IRRIGATION WATER RIGHT				LEGAL DESCRIPTION											
PRI	SUP	PRI DATE	USE	POD	TWP	RNG	SEC	QQ	DLC	GLOT	TL	AC-P	AC-S	MAP #	USER NAME
	85877	6/24/1913	IRR	5	37	2W	10	NE SE			6400		0.8	31	
	80575	6/24/1913	IRR	7	37	2W	10	NE SE			6400		0.8	31	
	80576	9/6/1915	IRR	8	37	2W	10	NE SE			6400		0.8	31	
	80577	5/10/1916	IRR	9	37	2W	10	NE SE			6400		0.8	31	
	83729	9/6/1915	IRR	11	37	2W	10	NE SE			6400		0.8	31	
85288		7/23/1909	IRR	1	37	2W	10	NE SE			6300	0.8		31	Rogue River Valley ID
	85876	3/31/1910	IRR	4	37	2W	10	NE SE			6300		0.8	31	
	85877	6/24/1913	IRR	5	37	2W	10	NE SE			6300		0.8	31	
	80575	6/24/1913	IRR	7	37	2W	10	NE SE			6300		0.8	31	
	80576	9/6/1915	IRR	8	37	2W	10	NE SE			6300		0.8	31	
	80577	5/10/1916	IRR	9	37	2W	10	NE SE			6300		0.8	31	
	83729	9/6/1915	IRR	11	37	2W	10	NE SE			6300		0.8	31	
85288		7/23/1909	IRR	1	37	2W	10	NE SE			6500	0.4		31	Rogue River Valley ID
	85876	3/31/1910	IRR	4	37	2W	10	NE SE			6500		0.4	31	
	85877	6/24/1913	IRR	5	37	2W	10	NE SE			6500		0.4	31	
	80575	6/24/1913	IRR	7	37	2W	10	NE SE			6500		0.4	31	
	80576	9/6/1915	IRR	8	37	2W	10	NE SE			6500		0.4	31	
	80577	5/10/1916	IRR	9	37	2W	10	NE SE			6500		0.4	31	
	83729	9/6/1915	IRR	11	37	2W	10	NE SE			6500		0.4	31	
85288		7/23/1909	IRR	1	37	2W	10	NW SE			9300	0.5		31	Rogue River Valley ID
	85876	3/31/1910	IRR	4	37	2W	10	NW SE			9300		0.5	31	
	85877	6/24/1913	IRR	5	37	2W	10	NW SE			9300		0.5	31	
	80575	6/24/1913	IRR	7	37	2W	10	NW SE			9300		0.5	31	
	80576	9/6/1915	IRR	8	37	2W	10	NW SE			9300		0.5	31	
	80577	5/10/1916	IRR	9	37	2W	10	NW SE			9300		0.5	31	
	83729	9/6/1915	IRR	11	37	2W	10	NW SE			9300		0.5	31	
85288		7/23/1909	IRR	1	37	2W	10	NW SE			9400	0.9		31	Rogue River Valley ID
	85876	3/31/1910	IRR	4	37	2W	10	NW SE			9400		0.9	31	
	85877	6/24/1913	IRR	5	37	2W	10	NW SE			9400		0.9	31	
	80575	6/24/1913	IRR	7	37	2W	10	NW SE			9400		0.9	31	
	80576	9/6/1915	IRR	8	37	2W	10	NW SE			9400		0.9	31	
	80577	5/10/1916	IRR	9	37	2W	10	NW SE			9400		0.9	31	
	83729	9/6/1915	IRR	11	37	2W	10	NW SE			9400		0.9	31	

RECEIVED

JUN 23 2020

Rogue River Valley Irrigation District															
20-01 Instream Lease Application															
ATTACHMENT 1															
OWRD															
IRRIGATION WATER RIGHT				LEGAL DESCRIPTION											
PRI	SUP	PRI DATE	USE	POD	TWP	RNG	SEC	QQ	DLC	GLOT	TL	AC-P	AC-S	MAP #	USER NAME
85288		7/23/1909	IRR	1	37	2W	10	NW SE			9100	0.6		31	Rogue River Valley ID
	85876	3/31/1910	IRR	4	37	2W	10	NW SE			9100		0.6	31	
	85877	6/24/1913	IRR	5	37	2W	10	NW SE			9100		0.6	31	
	80575	6/24/1913	IRR	7	37	2W	10	NW SE			9100		0.6	31	
	80576	9/6/1915	IRR	8	37	2W	10	NW SE			9100		0.6	31	
	80577	5/10/1916	IRR	9	37	2W	10	NW SE			9100		0.6	31	
	83729	9/6/1915	IRR	11	37	2W	10	NW SE			9100		0.6	31	
85288		7/23/1909	IRR	1	37	2W	10	SE SE			2300	0.1		31	Rogue River Valley ID
	85876	3/31/1910	IRR	4	37	2W	10	SE SE			2300		0.1	31	
	85877	6/24/1913	IRR	5	37	2W	10	SE SE			2300		0.1	31	
	80575	6/24/1913	IRR	7	37	2W	10	SE SE			2300		0.1	31	
	80576	9/6/1915	IRR	8	37	2W	10	SE SE			2300		0.1	31	
	80577	5/10/1916	IRR	9	37	2W	10	SE SE			2300		0.1	31	
	83729	9/6/1915	IRR	11	37	2W	10	SE SE			2300		0.1	31	
85288		7/23/1909	IRR	1	37	2W	10	SE SE			2400	0.2		31	Rogue River Valley ID
	85876	3/31/1910	IRR	4	37	2W	10	SE SE			2400		0.2	31	
	85877	6/24/1913	IRR	5	37	2W	10	SE SE			2400		0.2	31	
	80575	6/24/1913	IRR	7	37	2W	10	SE SE			2400		0.2	31	
	80576	9/6/1915	IRR	8	37	2W	10	SE SE			2400		0.2	31	
	80577	5/10/1916	IRR	9	37	2W	10	SE SE			2400		0.2	31	
	83729	9/6/1915	IRR	11	37	2W	10	SE SE			2400		0.2	31	
85288		7/23/1909	IRR	1	37	2W	10	SE SE			2500	0.2		31	Rogue River Valley ID
	85876	3/31/1910	IRR	4	37	2W	10	SE SE			2500		0.2	31	
	85877	6/24/1913	IRR	5	37	2W	10	SE SE			2500		0.2	31	
	80575	6/24/1913	IRR	7	37	2W	10	SE SE			2500		0.2	31	
	80576	9/6/1915	IRR	8	37	2W	10	SE SE			2500		0.2	31	
	80577	5/10/1916	IRR	9	37	2W	10	SE SE			2500		0.2	31	
	83729	9/6/1915	IRR	11	37	2W	10	SE SE			2500		0.2	31	
85288		7/23/1909	IRR	1	37	2W	10	SE SE			2600	0.2		31	Rogue River Valley ID
	85876	3/31/1910	IRR	4	37	2W	10	SE SE			2600		0.2	31	
	85877	6/24/1913	IRR	5	37	2W	10	SE SE			2600		0.2	31	
	80575	6/24/1913	IRR	7	37	2W	10	SE SE			2600		0.2	31	
	80576	9/6/1915	IRR	8	37	2W	10	SE SE			2600		0.2	31	

RECEIVED

JUN 23 2020

Rogue River Valley Irrigation District														OWRD	
20-01 Instream Lease Application															
ATTACHMENT 1															
IRRIGATION WATER RIGHT				LEGAL DESCRIPTION											
PRI	SUP	PRI DATE	USE	POD	TWP	RNG	SEC	QQ	DLC	GLOT	TL	AC-P	AC-S	MAP #	USER NAME
	80577	5/10/1916	IRR	9	37	2W	10	SE SE			2600		0.2	31	
	83729	9/6/1915	IRR	11	37	2W	10	SE SE			2600		0.2	31	
85288		7/23/1909	IRR	1	37	2W	10	SE SE			2700	0.9		31	Rogue River Valley ID
	85876	3/31/1910	IRR	4	37	2W	10	SE SE			2700		0.9	31	
	85877	6/24/1913	IRR	5	37	2W	10	SE SE			2700		0.9	31	
	80575	6/24/1913	IRR	7	37	2W	10	SE SE			2700		0.9	31	
	80576	9/6/1915	IRR	8	37	2W	10	SE SE			2700		0.9	31	
	80577	5/10/1916	IRR	9	37	2W	10	SE SE			2700		0.9	31	
	83729	9/6/1915	IRR	11	37	2W	10	SE SE			2700		0.9	31	
85288		7/23/1909	IRR	1	37	2W	10	SW SE			101	0.4		31	Rogue River Valley ID
	85876	3/31/1910	IRR	4	37	2W	10	SW SE			101		0.4	31	
	85877	6/24/1913	IRR	5	37	2W	10	SW SE			101		0.4	31	
	80575	6/24/1913	IRR	7	37	2W	10	SW SE			101		0.4	31	
	80576	9/6/1915	IRR	8	37	2W	10	SW SE			101		0.4	31	
	80577	5/10/1916	IRR	9	37	2W	10	SW SE			101		0.4	31	
	83729	9/6/1915	IRR	11	37	2W	10	SW SE			101		0.4	31	
85288		7/23/1909	IRR	1	37	2W	10	SW SE			9300	0.3		31	Rogue River Valley ID
	85876	3/31/1910	IRR	4	37	2W	10	SW SE			9300		0.3	31	
	85877	6/24/1913	IRR	5	37	2W	10	SW SE			9300		0.3	31	
	80575	6/24/1913	IRR	7	37	2W	10	SW SE			9300		0.3	31	
	80576	9/6/1915	IRR	8	37	2W	10	SW SE			9300		0.3	31	
	80577	5/10/1916	IRR	9	37	2W	10	SW SE			9300		0.3	31	
	83729	9/6/1915	IRR	11	37	2W	10	SW SE			9300		0.3	31	
85288		7/23/1909	IRR	1	37	2W	11	SE SE			3501	0.5		32	Rogue River Valley ID
	85876	3/31/1910	IRR	4	37	2W	11	SE SE			3501		0.5	32	
	85877	6/24/1913	IRR	5	37	2W	11	SE SE			3501		0.5	32	
	80575	6/24/1913	IRR	7	37	2W	11	SE SE			3501		0.5	32	
	80576	9/6/1915	IRR	8	37	2W	11	SE SE			3501		0.5	32	
	83729	9/6/1915	IRR	11	37	2W	11	SE SE			3501		0.5	32	
85288		7/23/1909	IRR	1	37	2W	12	SE NW			901	0.8		33	Rogue River Valley ID
	85876	3/31/1910	IRR	4	37	2W	12	SE NW			901		0.8	33	
	85877	6/24/1913	IRR	5	37	2W	12	SE NW			901		0.8	33	
	80576	9/6/1915	IRR	8	37	2W	12	SE NW			901		0.8	33	

RECEIVED

JUN 23 2020

Rogue River Valley Irrigation District															
20-01 Instream Lease Application															
ATTACHMENT 1															
										OWRD					
IRRIGATION WATER RIGHT					LEGAL DESCRIPTION										
PRI	SUP	PRI DATE	USE	POD	TWP	RNG	SEC	QQ	DLC	GLOT	TL	AC-P	AC-S	MAP #	USER NAME
85288		7/23/1909	IRR	1	37	2W	12	SW SW			800	1.5		34	Rogue River Valley ID
	85876	3/31/1910	IRR	4	37	2W	12	SW SW			800		1.5	34	
	85877	6/24/1913	IRR	5	37	2W	12	SW SW			800		1.5	34	
	80575	6/24/1913	IRR	7	37	2W	12	SW SW			800		1.5	34	
	80576	9/6/1915	IRR	8	37	2W	12	SW SW			800		1.5	34	
	83729	9/6/1915	IRR	11	37	2W	12	SW SW			800		1.5	34	
85288		7/23/1909	IRR	1	37	2W	12	SW SW			3404	0.17		34	Rogue River Valley ID
	85876	3/31/1910	IRR	4	37	2W	12	SW SW			3404		0.17	34	
	85877	6/24/1913	IRR	5	37	2W	12	SW SW			3404		0.17	34	
	80575	6/24/1913	IRR	7	37	2W	12	SW SW			3404		0.17	34	
	80576	9/6/1915	IRR	8	37	2W	12	SW SW			3404		0.17	34	
	83729	9/6/1915	IRR	11	37	2W	12	SW SW			3404		0.17	34	
85288		7/23/1909	IRR	1	37	2W	12	SW SW			3404	0.05		34	Rogue River Valley ID
	85876	3/31/1910	IRR	4	37	2W	12	SW SW			3404		0.05	34	
	85877	6/24/1913	IRR	5	37	2W	12	SW SW			3404		0.05	34	
	80575	6/24/1913	IRR	7	37	2W	12	SW SW			3404		0.05	34	
	80576	9/6/1915	IRR	8	37	2W	12	SW SW			3404		0.05	34	
	83729	9/6/1915	IRR	11	37	2W	12	SW SW			3404		0.05	34	
85288		7/23/1909	IRR	1	37	2W	13	NE NW			1500	0.2		35	Rogue River Valley ID
	85876	3/31/1910	IRR	4	37	2W	13	NE NW			1500		0.2	35	
	85877	6/24/1913	IRR	5	37	2W	13	NE NW			1500		0.2	35	
	80575	6/24/1913	IRR	7	37	2W	13	NE NW			1500		0.2	35	
	80576	9/6/1915	IRR	8	37	2W	13	NE NW			1500		0.2	35	
	83729	9/6/1915	IRR	11	37	2W	13	NE NW			1500		0.2	35	
85288		7/23/1909	IRR	1	37	2W	13	NE NW			1600	0.4		35	Rogue River Valley ID
	85876	3/31/1910	IRR	4	37	2W	13	NE NW			1600		0.4	35	
	85877	6/24/1913	IRR	5	37	2W	13	NE NW			1600		0.4	35	
	80575	6/24/1913	IRR	7	37	2W	13	NE NW			1600		0.4	35	
	80576	9/6/1915	IRR	8	37	2W	13	NE NW			1600		0.4	35	
	83729	9/6/1915	IRR	11	37	2W	13	NE NW			1600		0.4	35	
85288		7/23/1909	IRR	1	37	2W	13	NE NW			1901	0.1		35	Rogue River Valley ID
	85876	3/31/1910	IRR	4	37	2W	13	NE NW			1901		0.1	35	
	85877	6/24/1913	IRR	5	37	2W	13	NE NW			1901		0.1	35	

RECEIVED

JUN 23 2020

Rogue River Valley Irrigation District															
20-01 Instream Lease Application															
ATTACHMENT 1															
OWRD															
IRRIGATION WATER RIGHT				LEGAL DESCRIPTION											
PRI	SUP	PRI DATE	USE	POD	TWP	RNG	SEC	QQ	DLC	GLOT	TL	AC-P	AC-S	MAP #	USER NAME
	80575	6/24/1913	IRR	7	37	2W	13	NE NW			1901		0.1	35	
	80576	9/6/1915	IRR	8	37	2W	13	NE NW			1901		0.1	35	
	83729	9/6/1915	IRR	11	37	2W	13	NE NW			1901		0.1	35	
85288		7/23/1909	IRR	1	37	2W	13	NE NW			2200	0.8		35	Rogue River Valley ID
	85876	3/31/1910	IRR	4	37	2W	13	NE NW			2200		0.8	35	
	85877	6/24/1913	IRR	5	37	2W	13	NE NW			2200		0.8	35	
	80575	6/24/1913	IRR	7	37	2W	13	NE NW			2200		0.8	35	
	80576	9/6/1915	IRR	8	37	2W	13	NE NW			2200		0.8	35	
	83729	9/6/1915	IRR	11	37	2W	13	NE NW			2200		0.8	35	
85288		7/23/1909	IRR	1	37	2W	13	NE NW			2300	0.2		35	Rogue River Valley ID
	85876	3/31/1910	IRR	4	37	2W	13	NE NW			2300		0.2	35	
	85877	6/24/1913	IRR	5	37	2W	13	NE NW			2300		0.2	35	
	80575	6/24/1913	IRR	7	37	2W	13	NE NW			2300		0.2	35	
	80576	9/6/1915	IRR	8	37	2W	13	NE NW			2300		0.2	35	
	83729	9/6/1915	IRR	11	37	2W	13	NE NW			2300		0.2	35	
85288		7/23/1909	IRR	1	37	2W	13	NE NW			2301	0.2		35	Rogue River Valley ID
	85876	3/31/1910	IRR	4	37	2W	13	NE NW			2301		0.2	35	
	85877	6/24/1913	IRR	5	37	2W	13	NE NW			2301		0.2	35	
	80575	6/24/1913	IRR	7	37	2W	13	NE NW			2301		0.2	35	
	80576	9/6/1915	IRR	8	37	2W	13	NE NW			2301		0.2	35	
	83729	9/6/1915	IRR	11	37	2W	13	NE NW			2301		0.2	35	
85288		7/23/1909	IRR	1	37	2W	13	NE NW			2302	0.6		35	Rogue River Valley ID
	85876	3/31/1910	IRR	4	37	2W	13	NE NW			2302		0.6	35	
	85877	6/24/1913	IRR	5	37	2W	13	NE NW			2302		0.6	35	
	80575	6/24/1913	IRR	7	37	2W	13	NE NW			2302		0.6	35	
	80576	9/6/1915	IRR	8	37	2W	13	NE NW			2302		0.6	35	
	83729	9/6/1915	IRR	11	37	2W	13	NE NW			2302		0.6	35	
85288		7/23/1909	IRR	1	37	2W	13	NW NW			5606	0.1		35	Rogue River Valley ID
	85876	3/31/1910	IRR	4	37	2W	13	NW NW			5606		0.1	35	
	85877	6/24/1913	IRR	5	37	2W	13	NW NW			5606		0.1	35	
	80575	6/24/1913	IRR	7	37	2W	13	NW NW			5606		0.1	35	
	80576	9/6/1915	IRR	8	37	2W	13	NW NW			5606		0.1	35	
	83729	9/6/1915	IRR	11	37	2W	13	NW NW			5606		0.1	35	

RECEIVED

JUN 23 2020

Rogue River Valley Irrigation District										JUN 23 2020					
20-01 Instream Lease Application															
ATTACHMENT 1										OWRD					
IRRIGATION WATER RIGHT					LEGAL DESCRIPTION										
PRI	SUP	PRI DATE	USE	POD	TWP	RNG	SEC	QQ	DLC	GLOT	TL	AC-P	AC-S	MAP #	USER NAME
85288		7/23/1909	IRR	1	37	2W	13	NW NW			5605	0.1		35	Rogue River Valley ID
	85876	3/31/1910	IRR	4	37	2W	13	NW NW			5605		0.1	35	
	85877	6/24/1913	IRR	5	37	2W	13	NW NW			5605		0.1	35	
	80575	6/24/1913	IRR	7	37	2W	13	NW NW			5605		0.1	35	
	80576	9/6/1915	IRR	8	37	2W	13	NW NW			5605		0.1	35	
	83729	9/6/1915	IRR	11	37	2W	13	NW NW			5605		0.1	35	
85288		7/23/1909	IRR	1	37	2W	13	NW NW			5604	0.1		35	Rogue River Valley ID
	85876	3/31/1910	IRR	4	37	2W	13	NW NW			5604		0.1	35	
	85877	6/24/1913	IRR	5	37	2W	13	NW NW			5604		0.1	35	
	80575	6/24/1913	IRR	7	37	2W	13	NW NW			5604		0.1	35	
	80576	9/6/1915	IRR	8	37	2W	13	NW NW			5604		0.1	35	
	83729	9/6/1915	IRR	11	37	2W	13	NW NW			5604		0.1	35	
85288		7/23/1909	IRR	1	37	2W	13	NW NW			6100	0.2		35	Rogue River Valley ID
	85876	3/31/1910	IRR	4	37	2W	13	NW NW			6100		0.2	35	
	85877	6/24/1913	IRR	5	37	2W	13	NW NW			6100		0.2	35	
	80575	6/24/1913	IRR	7	37	2W	13	NW NW			6100		0.2	35	
	80576	9/6/1915	IRR	8	37	2W	13	NW NW			6100		0.2	35	
	83729	9/6/1915	IRR	11	37	2W	13	NW NW			6100		0.2	35	
85288		7/23/1909	IRR	1	37	2W	13	NW NW			5600	0.1		35	Rogue River Valley ID
	85876	3/31/1910	IRR	4	37	2W	13	NW NW			5600		0.1	35	
	85877	6/24/1913	IRR	5	37	2W	13	NW NW			5600		0.1	35	
	80575	6/24/1913	IRR	7	37	2W	13	NW NW			5600		0.1	35	
	80576	9/6/1915	IRR	8	37	2W	13	NW NW			5600		0.1	35	
	83729	9/6/1915	IRR	11	37	2W	13	NW NW			5600		0.1	35	
85288		7/23/1909	IRR	1	37	2W	13	NW NW			900	0.5		35	Rogue River Valley ID
	85876	3/31/1910	IRR	4	37	2W	13	NW NW			900		0.5	35	
	85877	6/24/1913	IRR	5	37	2W	13	NW NW			900		0.5	35	
	80575	6/24/1913	IRR	7	37	2W	13	NW NW			900		0.5	35	
	80576	9/6/1915	IRR	8	37	2W	13	NW NW			900		0.5	35	
	83729	9/6/1915	IRR	11	37	2W	13	NW NW			900		0.5	35	
85288		7/23/1909	IRR	1	37	2W	13	NW NW			301	0.1		35	Rogue River Valley ID
	85876	3/31/1910	IRR	4	37	2W	13	NW NW			301		0.1	35	
	85877	6/24/1913	IRR	5	37	2W	13	NW NW			301		0.1	35	

RECEIVED

JUN 23 2020

Rogue River Valley Irrigation District															
20-01 Instream Lease Application															
ATTACHMENT 1															
OWRD															
IRRIGATION WATER RIGHT				LEGAL DESCRIPTION											
PRI	SUP	PRI DATE	USE	POD	TWP	RNG	SEC	QQ	DLC	GLOT	TL	AC-P	AC-S	MAP #	USER NAME
	80575	6/24/1913	IRR	7	37	2W	13	NW NW			301		0.1	35	
	80576	9/6/1915	IRR	8	37	2W	13	NW NW			301		0.1	35	
	83729	9/6/1915	IRR	11	37	2W	13	NW NW			301		0.1	35	
85288		7/23/1909	IRR	1	37	2W	13	NW NW			2000	0.1		35	Rogue River Valley ID
	85876	3/31/1910	IRR	4	37	2W	13	NW NW			2000		0.1	35	
	85877	6/24/1913	IRR	5	37	2W	13	NW NW			2000		0.1	35	
	80575	6/24/1913	IRR	7	37	2W	13	NW NW			2000		0.1	35	
	80576	9/6/1915	IRR	8	37	2W	13	NW NW			2000		0.1	35	
	83729	9/6/1915	IRR	11	37	2W	13	NW NW			2000		0.1	35	
85288		7/23/1909	IRR	1	37	2W	13	NW NW			2001	0.2		35	Rogue River Valley ID
	85876	3/31/1910	IRR	4	37	2W	13	NW NW			2001		0.2	35	
	85877	6/24/1913	IRR	5	37	2W	13	NW NW			2001		0.2	35	
	80575	6/24/1913	IRR	7	37	2W	13	NW NW			2001		0.2	35	
	80576	9/6/1915	IRR	8	37	2W	13	NW NW			2001		0.2	35	
	83729	9/6/1915	IRR	11	37	2W	13	NW NW			2001		0.2	35	
85288		7/23/1909	IRR	1	37	2W	13	SE NW			4400	0.5		36	Rogue River Valley ID
	85876	3/31/1910	IRR	4	37	2W	13	SE NW			4400		0.5	36	
	85877	6/24/1913	IRR	5	37	2W	13	SE NW			4400		0.5	36	
	80575	6/24/1913	IRR	7	37	2W	13	SE NW			4400		0.5	36	
	80576	9/6/1915	IRR	8	37	2W	13	SE NW			4400		0.5	36	
	83729	9/6/1915	IRR	11	37	2W	13	SE NW			4400		0.5	36	
85288		7/23/1909	IRR	1	37	2W	13	SE NW			2700	1.1		36	Rogue River Valley ID
	85876	3/31/1910	IRR	4	37	2W	13	SE NW			2700		1.1	36	
	85877	6/24/1913	IRR	5	37	2W	13	SE NW			2700		1.1	36	
	80575	6/24/1913	IRR	7	37	2W	13	SE NW			2700		1.1	36	
	80576	9/6/1915	IRR	8	37	2W	13	SE NW			2700		1.1	36	
	83729	9/6/1915	IRR	11	37	2W	13	SE NW			2700		1.1	36	
85288		7/23/1909	IRR	1	37	2W	13	SW NW			500	0.4		36	Rogue River Valley ID
	85876	3/31/1910	IRR	4	37	2W	13	SW NW			500		0.4	36	
	85877	6/24/1913	IRR	5	37	2W	13	SW NW			500		0.4	36	
	80575	6/24/1913	IRR	7	37	2W	13	SW NW			500		0.4	36	
	80576	9/6/1915	IRR	8	37	2W	13	SW NW			500		0.4	36	
	83729	9/6/1915	IRR	11	37	2W	13	SW NW			500		0.4	36	

RECEIVED

JUN 23 2020

Rogue River Valley Irrigation District																				OWRD	
20-01 Instream Lease Application																					
ATTACHMENT 1																					
IRRIGATION WATER RIGHT					LEGAL DESCRIPTION																
PRI	SUP	PRI DATE	USE	POD	TWP	RNG	SEC	QQ	DLC	GLOT	TL	AC-P	AC-S	MAP #	USER NAME						
85288		7/23/1909	IRR	1	37	2W	13	SW NW			1000	0.4		36	Rogue River Valley ID						
	85876	3/31/1910	IRR	4	37	2W	13	SW NW			1000		0.4	36							
	85877	6/24/1913	IRR	5	37	2W	13	SW NW			1000		0.4	36							
	80575	6/24/1913	IRR	7	37	2W	13	SW NW			1000		0.4	36							
	80576	9/6/1915	IRR	8	37	2W	13	SW NW			1000		0.4	36							
	83729	9/6/1915	IRR	11	37	2W	13	SW NW			1000		0.4	36							
85288		7/23/1909	IRR	1	37	2W	13	SW NW			3500	0.5		36	Rogue River Valley ID						
	85876	3/31/1910	IRR	4	37	2W	13	SW NW			3500		0.5	36							
	85877	6/24/1913	IRR	5	37	2W	13	SW NW			3500		0.5	36							
	80575	6/24/1913	IRR	7	37	2W	13	SW NW			3500		0.5	36							
	80576	9/6/1915	IRR	8	37	2W	13	SW NW			3500		0.5	36							
	83729	9/6/1915	IRR	11	37	2W	13	SW NW			3500		0.5	36							
85288		7/23/1909	IRR	1	37	2W	13	SW NW			3400	0.7		36	Rogue River Valley ID						
	85876	3/31/1910	IRR	4	37	2W	13	SW NW			3400		0.7	36							
	85877	6/24/1913	IRR	5	37	2W	13	SW NW			3400		0.7	36							
	80575	6/24/1913	IRR	7	37	2W	13	SW NW			3400		0.7	36							
	80576	9/6/1915	IRR	8	37	2W	13	SW NW			3400		0.7	36							
	83729	9/6/1915	IRR	11	37	2W	13	SW NW			3400		0.7	36							
85288		7/23/1909	IRR	1	37	2W	13	SW NW			3300	0.1		36	Rogue River Valley ID						
	85876	3/31/1910	IRR	4	37	2W	13	SW NW			3300		0.1	36							
	85877	6/24/1913	IRR	5	37	2W	13	SW NW			3300		0.1	36							
	80575	6/24/1913	IRR	7	37	2W	13	SW NW			3300		0.1	36							
	80576	9/6/1915	IRR	8	37	2W	13	SW NW			3300		0.1	36							
	83729	9/6/1915	IRR	11	37	2W	13	SW NW			3300		0.1	36							
85288		7/23/1909	IRR	1	37	2W	13	SW NW			3301	0.1		36	Rogue River Valley ID						
	85876	3/31/1910	IRR	4	37	2W	13	SW NW			3301		0.1	36							
	85877	6/24/1913	IRR	5	37	2W	13	SW NW			3301		0.1	36							
	80575	6/24/1913	IRR	7	37	2W	13	SW NW			3301		0.1	36							
	80576	9/6/1915	IRR	8	37	2W	13	SW NW			3301		0.1	36							
	83729	9/6/1915	IRR	11	37	2W	13	SW NW			3301		0.1	36							
85288		7/23/1909	IRR	1	37	2W	13	SW NW			3100	0.5		36	Rogue River Valley ID						
	85876	3/31/1910	IRR	4	37	2W	13	SW NW			3100		0.5	36							
	85877	6/24/1913	IRR	5	37	2W	13	SW NW			3100		0.5	36							

RECEIVED

JUN 23 2020

Rogue River Valley Irrigation District															
20-01 Instream Lease Application															
ATTACHMENT 1				OWRD											
IRRIGATION WATER RIGHT				LEGAL DESCRIPTION											
PRI	SUP	PRI DATE	USE	POD	TWP	RNG	SEC	QQ	DLC	GLOT	TL	AC-P	AC-S	MAP #	USER NAME
	80575	6/24/1913	IRR	7	37	2W	13	SW NW			3100		0.5	36	
	80576	9/6/1915	IRR	8	37	2W	13	SW NW			3100		0.5	36	
	83729	9/6/1915	IRR	11	37	2W	13	SW NW			3100		0.5	36	
85288		7/23/1909	IRR	1	37	2W	13	SW NW			1600	0.5		36	Rogue River Valley ID
	85876	3/31/1910	IRR	4	37	2W	13	SW NW			1600		0.5	36	
	85877	6/24/1913	IRR	5	37	2W	13	SW NW			1600		0.5	36	
	80575	6/24/1913	IRR	7	37	2W	13	SW NW			1600		0.5	36	
	80576	9/6/1915	IRR	8	37	2W	13	SW NW			1600		0.5	36	
	83729	9/6/1915	IRR	11	37	2W	13	SW NW			1600		0.5	36	
85288		7/23/1909	IRR	1	37	2W	13	NE SW			3000	0.2		37	Rogue River Valley ID
	85876	3/31/1910	IRR	4	37	2W	13	NE SW			3000		0.2	37	
	85877	6/24/1913	IRR	5	37	2W	13	NE SW			3000		0.2	37	
	80575	6/24/1913	IRR	7	37	2W	13	NE SW			3000		0.2	37	
	80576	9/6/1915	IRR	8	37	2W	13	NE SW			3000		0.2	37	
	83729	9/6/1915	IRR	11	37	2W	13	NE SW			3000		0.2	37	
85288		7/23/1909	IRR	1	37	2W	13	NW SW			2600	0.1		37	Rogue River Valley ID
	85876	3/31/1910	IRR	4	37	2W	13	NW SW			2600		0.1	37	
	85877	6/24/1913	IRR	5	37	2W	13	NW SW			2600		0.1	37	
	80575	6/24/1913	IRR	7	37	2W	13	NW SW			2600		0.1	37	
	80576	9/6/1915	IRR	8	37	2W	13	NW SW			2600		0.1	37	
	83729	9/6/1915	IRR	11	37	2W	13	NW SW			2600		0.1	37	
85288		7/23/1909	IRR	1	37	2W	13	NW SW			2408	0.5		37	Rogue River Valley ID
	85876	3/31/1910	IRR	4	37	2W	13	NW SW			2408		0.5	37	
	85877	6/24/1913	IRR	5	37	2W	13	NW SW			2408		0.5	37	
	80575	6/24/1913	IRR	7	37	2W	13	NW SW			2408		0.5	37	
	80576	9/6/1915	IRR	8	37	2W	13	NW SW			2408		0.5	37	
	83729	9/6/1915	IRR	11	37	2W	13	NW SW			2408		0.5	37	
85288		7/23/1909	IRR	1	37	2W	14	NW SE			411	5.7		38	Rogue River Valley ID
	85876	3/31/1910	IRR	4	37	2W	14	NW SE			411		5.7	38	
	85877	6/24/1913	IRR	5	37	2W	14	NW SE			411		5.7	38	
	80575	6/24/1913	IRR	7	37	2W	14	NW SE			411		5.7	38	
	80576	9/6/1915	IRR	8	37	2W	14	NW SE			411		5.7	38	
	83729	9/6/1915	IRR	11	37	2W	14	NW SE			411		5.7	38	

RECEIVED

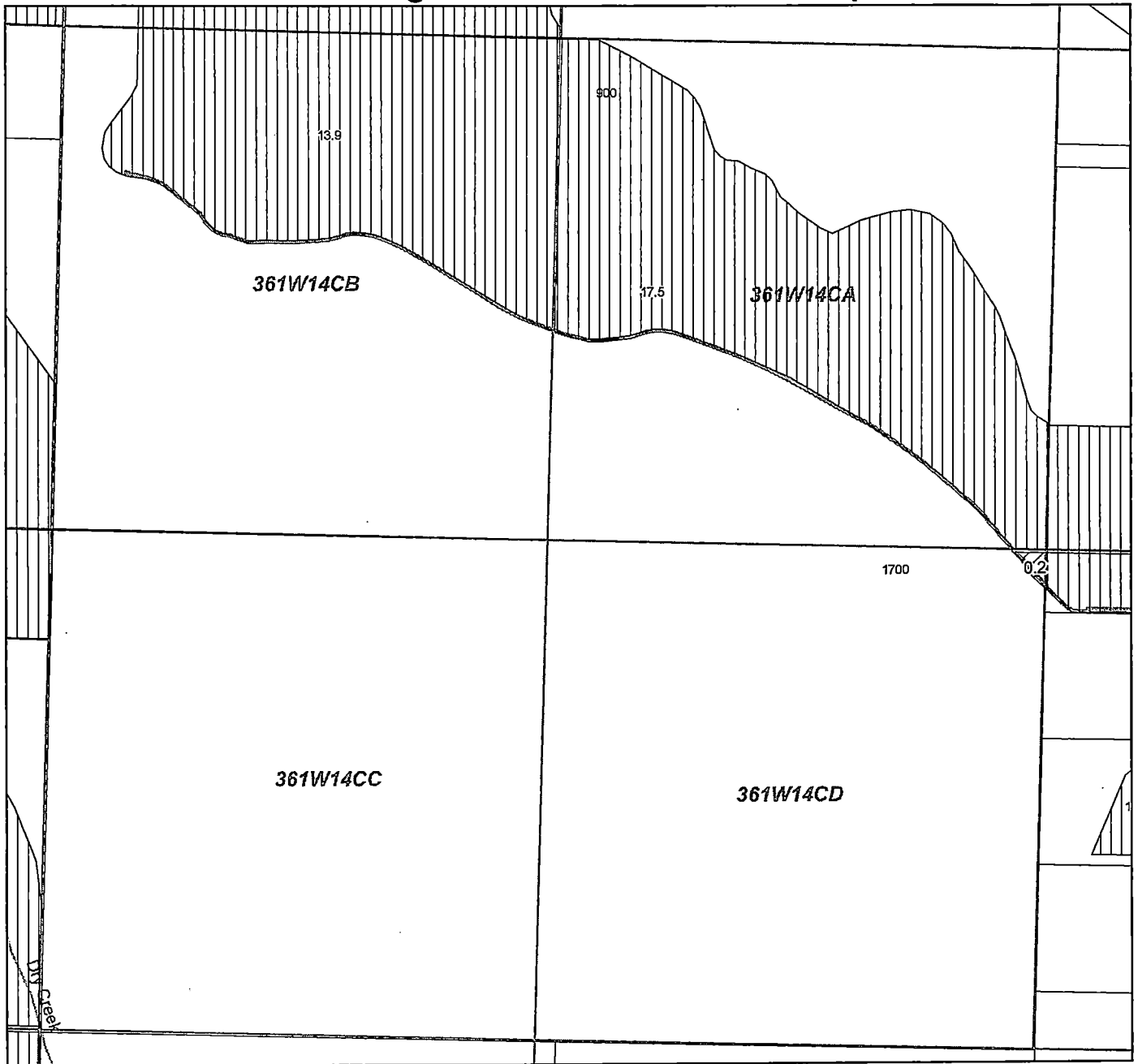
JUN 23 2020

Rogue River Valley Irrigation District															
20-01 Instream Lease Application															
ATTACHMENT 1															
OWRD															
IRRIGATION WATER RIGHT					LEGAL DESCRIPTION										
PRI	SUP	PRI DATE	USE	POD	TWP	RNG	SEC	QQ	DLC	GLOT	TL	AC-P	AC-S	MAP #	USER NAME
85288		7/23/1909	IRR	1	37	2W	16	NE NE			100	3		39	Rogue River Valley ID
	85876	3/31/1910	IRR	4	37	2W	16	NE NE			100		3	39	
	85877	6/24/1913	IRR	5	37	2W	16	NE NE			100		3	39	
	80575	6/24/1913	IRR	7	37	2W	16	NE NE			100		3	39	
	80576	9/6/1915	IRR	8	37	2W	16	NE NE			100		3	39	
	80577	5/10/1916	IRR	9	37	2W	16	NE NE			100		3	39	
	83729	9/6/1915	IRR	11	37	2W	16	NE NE			100		3	39	
												136.48			

Rogue River Valley Irrigation District Water Rights Instream Lease Map

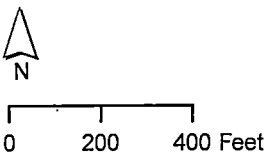
MAP 1

Printed April 2017



Located in SE1/4 SW1/4 SEC 14 T36S R1WWM

QQ	MAPLOT	P85288	S85288	S80575	S80576	S80577	S85876-77	S83729	S4951
SE SW	361W141700	0.2	0	0	0	0	0.2	0	0







Point of Delivery : Private

RECEIVED

JUN 23 2020

OWRD

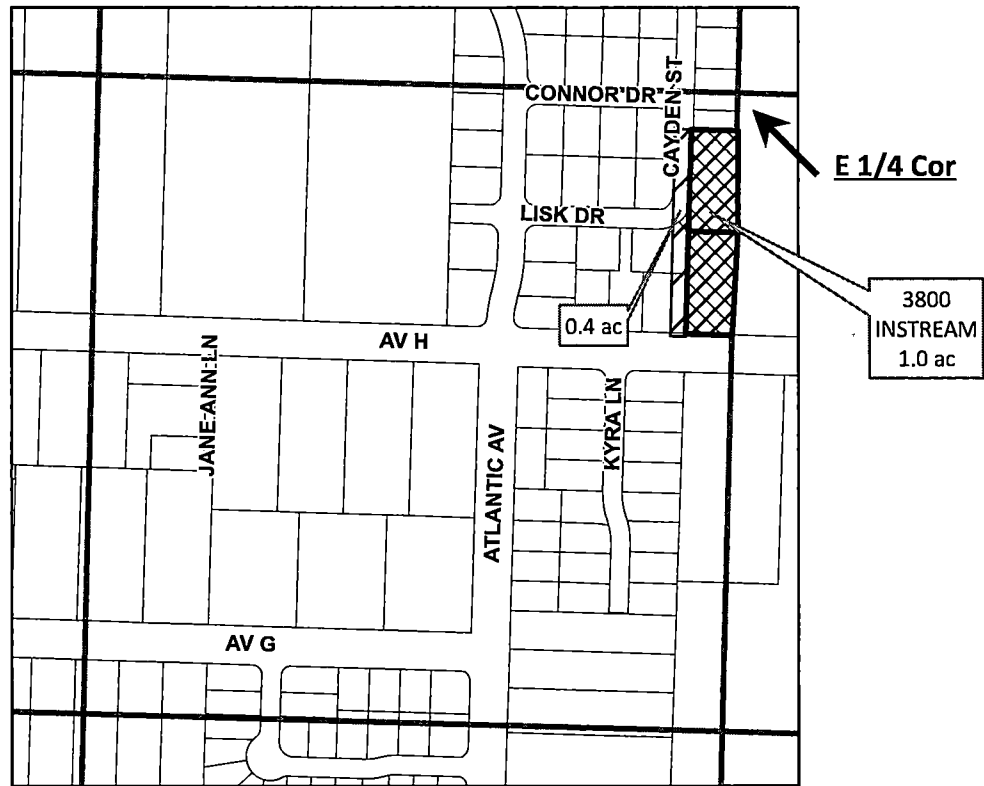
-  Instream
-  Remaining
-  Qtr-Qtr
-  Tax Lot Line

ROGUE RIVER VALLEY IRRIGATION DISTRICT INSTREAM MAP



1" = 400'

IL- 21-01
Map 2 of 39



Located in:

36S 1W SEC 16
NE1/4 of the SE1/4

TL: 3800 1.0 ac. Instream

NAME: RRVID

RECEIVED

JUN 23 2020

OWRD

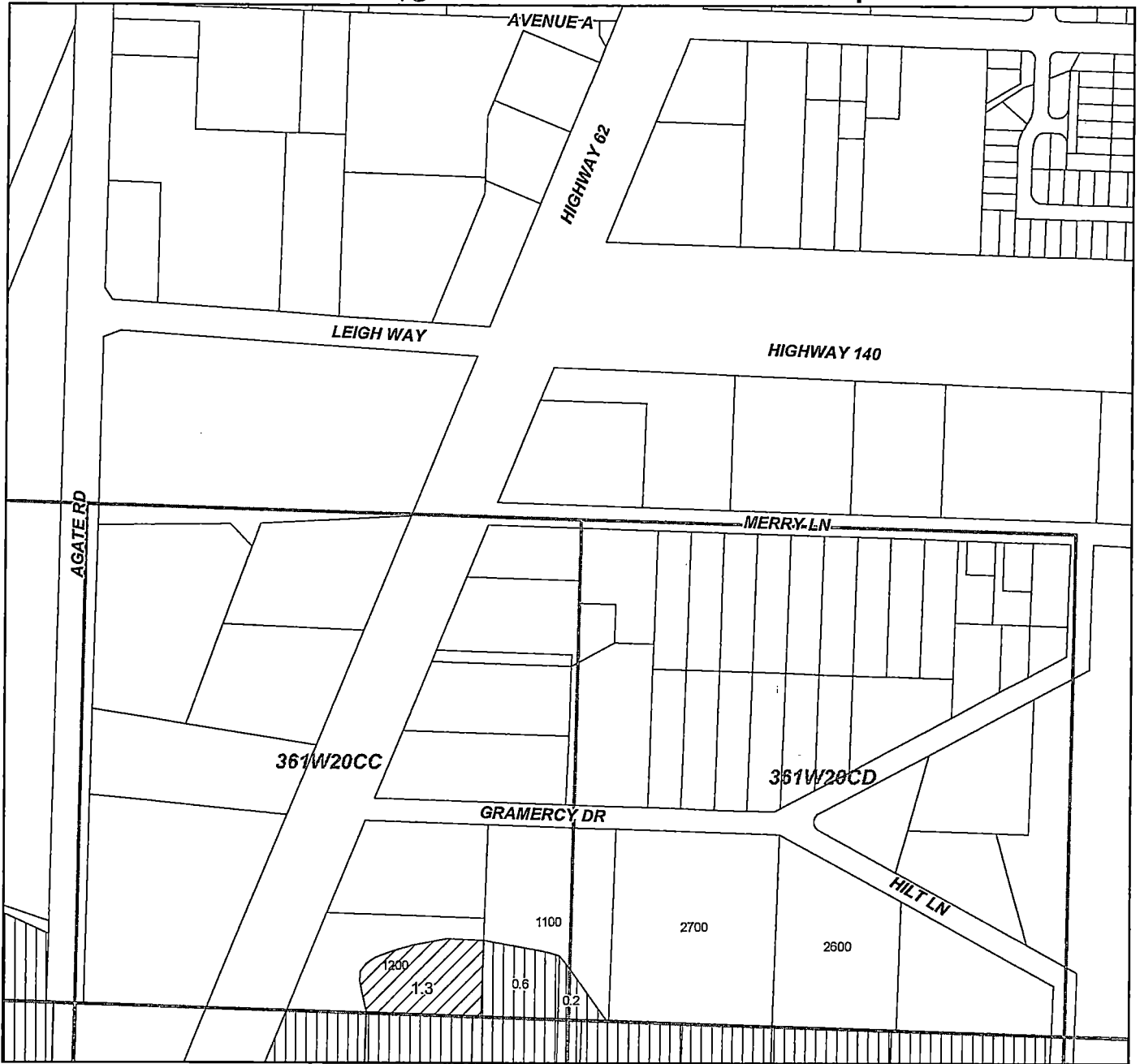
Certificates
P 85288
S 80576
S 85876_77



Rogue River Valley Irrigation District Water Rights Instream Lease Map

MAP 3





Printed April 2017

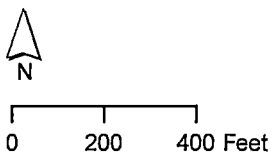


Located in SW1/4 SW1/4 SEC 20 T36S R1WWM

QQ	MAPLOT	P85288	S85288	S80575	S80576	S80577	S85876-77	S83729	S4951
SW	SW	361W20C1200	1.3	0	0	1.3	0	1.3	0

RECEIVED
JUN 23 2020
OWRD

-  Instream
-  Remaining
-  Qtr-Qtr
-  Tax Lot Line
- Streets



Point of Delivery : Private

Rogue River Valley Irrigation District Water Rights Instream Lease Map

MAP 4

Printed April 2017



Located in NE1/4 SW1/4 SEC 22 T36S R1WWM

QQ	MAPLOT	P85286	S85288	S80575	S80576	S80577	S85876-77	S83729	S4951
NE SW	361W22C100	2.4	2.4	0	2.4	0	2.4	0	0



0 200 400 Feet

RECEIVED

JUN 23 2020

OWRD

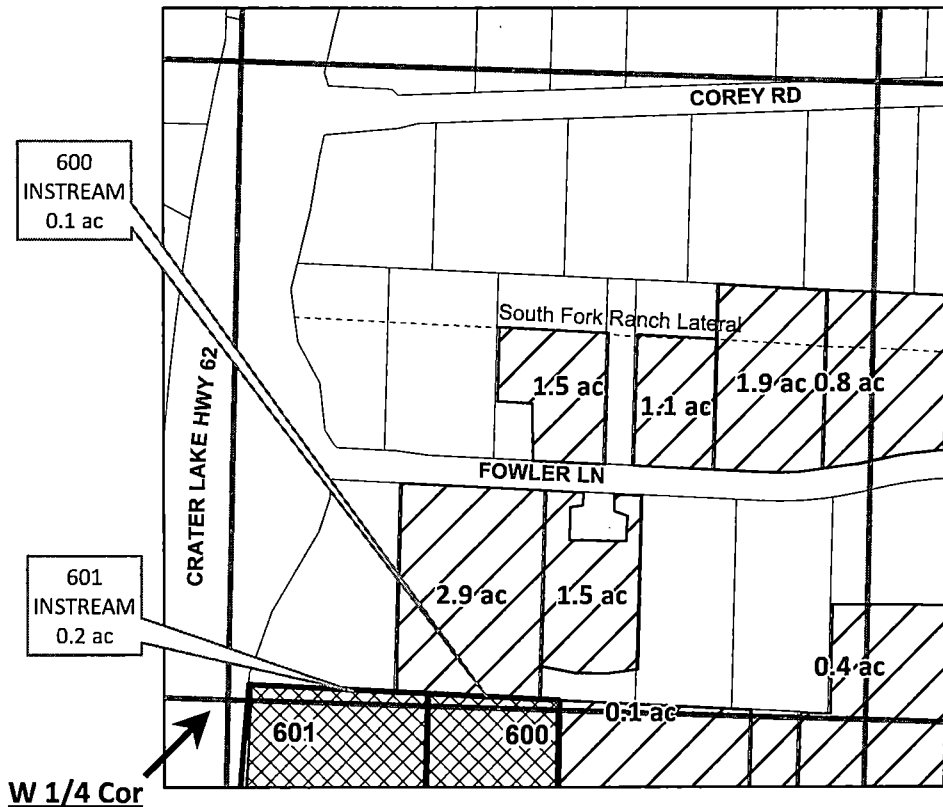
- Instream
- Remaining
- Qtr-Qtr
- Tax Lot Line
- Streets

Point of Delivery : Private

ROGUE RIVER VALLEY IRRIGATION DISTRICT INSTREAM MAP



IL- 21-01
Map 5 of 39



Located in:

36S 1W SEC 29
SW1/4 of the NW1/4

TL: 600	0.1 ac. Instream
TL: 601	0.2 ac. Instream

NAME: RRVID

RECEIVED

JUN 23 2020

OWRD

Certificates
P 85288
S 80576
S 85876_77



Rogue River Valley Irrigation District Water Rights Instream Lease Map

MAP 6

Printed April 2017



Located in N1/2 SW1/4 SEC 29 T36S R1WWM

QQ	MAPLOT	P85714	S85288	S80575	S80576	S80577	S85876-77	S83729	S4951
NW SW	361W29C601	1.8	1.8	0	1.8	0	1.8	0	0
NW SW	361W29C600	2.7	2.7	0	2.7	0	2.7	0	0
SW SW	361W29C1500	0.5	0.5	0	0.5	0	0.5	0	0
NW SW	361W29C1500	5.5	5.5	0	5.5	0	5.5	0	0

RECEIVED





JUN 23 2020

OWRD



0 200 400 Feet

Point of Delivery : Private

-  Instream Remaining
-  Qtr-Ctr
-  Tax Lot Line
-  Streets

Rogue River Valley Irrigation District Water Rights Instream Lease Map

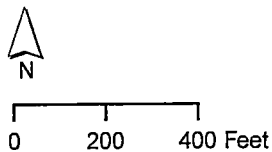
MAP 7

Printed April 2017



Located in SW1/4 SW1/4 SEC 31 T36S R1WWM

QQ MAPLOT P85288 S85288 S80575 S80576 S80577 S85876-77 S83729 S4951
 SW SW 361W31C3700 1.7 0 0 1.7 0 1.7 0 0



Point of Delivery : Private

RECEIVED
 JUN 23 2020
 OWRD



Rogue River Valley Irrigation District Water Rights Instream Lease Map

MAP 8

Printed April 2017



Located in NW1/4 SE1/4 SEC 31 T36S R1WWM

QQ	MAPLOT	P85288	S85288	S80575	S80576	S80577	S85876-77	S83729	S4951	
NW	SE	361W31D1800	1.9	0	0	1.9	0	1.9	0	0

RECEIVED






JUN 23 2020

OWRD



0 200 400 Feet

Point of Delivery : Private

-  Instream
-  Remaining
-  Gr-Os
-  Tax Lot Line
-  Streets

Rogue River Valley Irrigation District Water Rights Instream Lease Map

MAP 9

Printed April 2017



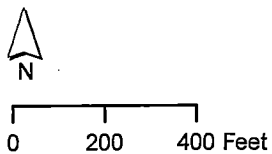
Located in NW1/4 NW1/4 SEC 25 T36S R2WWM

QQ	MAPLOT	P85288	S85288	S80575	S80576	S80577	S85876-77	S83729	S4951
NW NW	362W25B201	16.4	0	0	16.4	0	16.4	0	0
NW NW	362W25B201	4.9	0	0	4.9	0	4.9	0	0
NW NW	362W25B201	0.8	0	0	0.8	0	0.8	0	0
NW NW	362W25B202	0.9	0	0	0.9	0	0.9	0	0





RECEIVED

23 2020

OWRD



Point of Delivery : Private

-  Instream
-  Remaining
-  Qtr-Qtr
-  Tax Lot Line

Rogue River Valley Irrigation District Water Rights Instream Lease Map

MAP 10

Printed April 2017



Located in SW1/4 SEC 26 T36S R2WWM

QQ	MAPLOT	P85288	P85714	S85288	S80575	S80576	S80577	S85876-77	S83729
NE SW	362W262000	0	0.3	0.3	0	0.3	0	0.3	0
NW SW	362W262000	0.5	0	0	0	0.5	0	0.5	0
SE SW	362W262000	1.9	0	0	0	1.9	0	1.9	0
SW SW	362W262000	0	3	3	0	3	0	3	0

RECEIVED

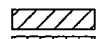



JUN 23 2020

OWRD



0 200 400 Feet

Point of Delivery : Private

-  Instream
-  Remaining
-  Qtr-Qtr
-  Tax Lot Line

Rogue River Valley Irrigation District Water Rights Instream Lease Map

MAP 11

Printed April 2017



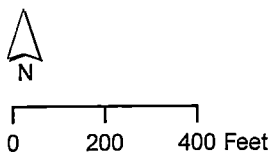
Located in E1/2 SEC 33 T36S R2WWM

QQ	MAPLOT	P85288	S85288	S80575	S80576	S80577	S85876-77	S83729	S4951
NE SE	362W33901	1.5	0	1.5	1.5	1.5	1.5	1.5	1.5
NE SE	362W34C103	0.3	0	0.3	0.3	0.3	0.3	0.3	0.3
SE NE	362W33901	0.3	0	0.3	0.3	0.3	0.3	0.3	0.3
SE NE	362W34C103	0.2	0	0.2	0.2	0.2	0.2	0.2	0.2
SE NE	362W33902	0.7	0	0.7	0.7	0.7	0.7	0.7	0.7
SE NE	362W33902	1.2	0	1.2	1.2	1.2	1.2	1.2	1.2
SE NE	362W33902	0.4	0	0.4	0.4	0.4	0.4	0.4	0.4
SE NE	362W33902	0.2	0	0.2	0.2	0.2	0.2	0.2	0.2
SW NE	362W33902	0.1	0	0.1	0.1	0.1	0.1	0.1	0.1

RECEIVED

JUN 23 2020

OWRD



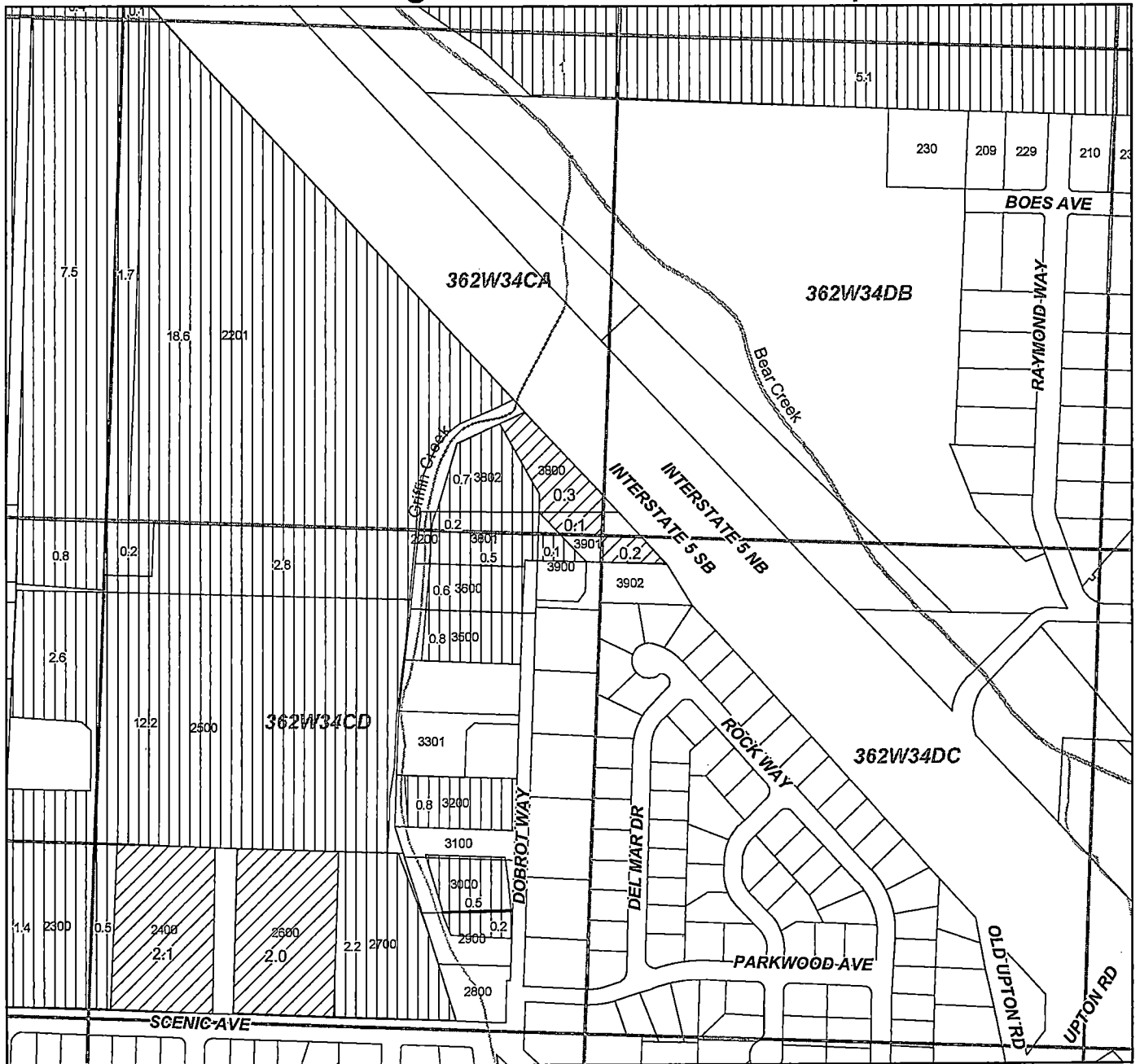
Point of Delivery : Private

- Instream
- Remaining
- Qtr-Qtr
- Tax Lot Line

Rogue River Valley Irrigation District Water Rights Instream Lease Map

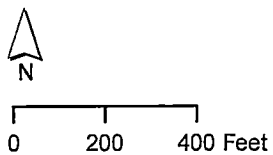
MAP 12

Printed April 2017



Located in S1/2 SEC 34 T36S R2WWM

QQ	MAPLOT	P85288	S85288	S80575	S80576	S80577	S85876-77	S83729	S4951
NE SW	362W34C3800	0.3	0	0.3	0.3	0.3	0.3	0.3	0.3
SE SW	362W34C2600	2	0	2	2	2	2	2	2
SE SW	362W34C2400	2.1	0	2.1	2.1	2.1	2.1	2.1	2.1
SW SE	362W34C3901	0.2	0	0.2	0.2	0.2	0.2	0.2	0.2
SW SE	362W34C3901	0.1	0	0.1	0.1	0.1	0.1	0.1	0.1







Point of Delivery : Private

RECEIVED

JUN 23 2020

OWRD

-  Instream
-  Remaining
-  Qtr-Qtr
-  Tax Lot Line

Rogue River Valley Irrigation District Water Rights Instream Lease Map

MAP 13

Printed April 2017



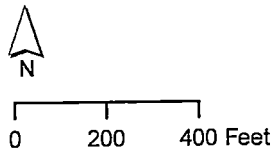
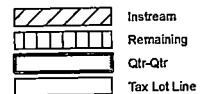
Located in NW1/4 SE1/4 SEC 35 T36S R2WWM

QQ	MAPLOT	P85288	S85288	S80575	S80576	S80577	S85876-77	S83729	S4951
NW	SE	362W35D2601	0.1	0	0	0.1	0	0.1	0

RECEIVED

JUN 23 2020

OWRD



Point of Delivery : Private

Rogue River Valley Irrigation District Water Rights Instream Lease Map

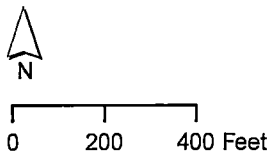
MAP 14

Printed April 2017



Located in SW1/4 NE1/4 SEC 36 T36S R2WWM

QQ	MAPLOT	P85288	S85288	S80575	S80576	S80577	S85876-77	S83729	S4951
SW	NE	362W36A400	0.3	0	0	0.3	0	0.3	0



Point of Delivery : Private

RECEIVED

JUN 23 2020

OWRD

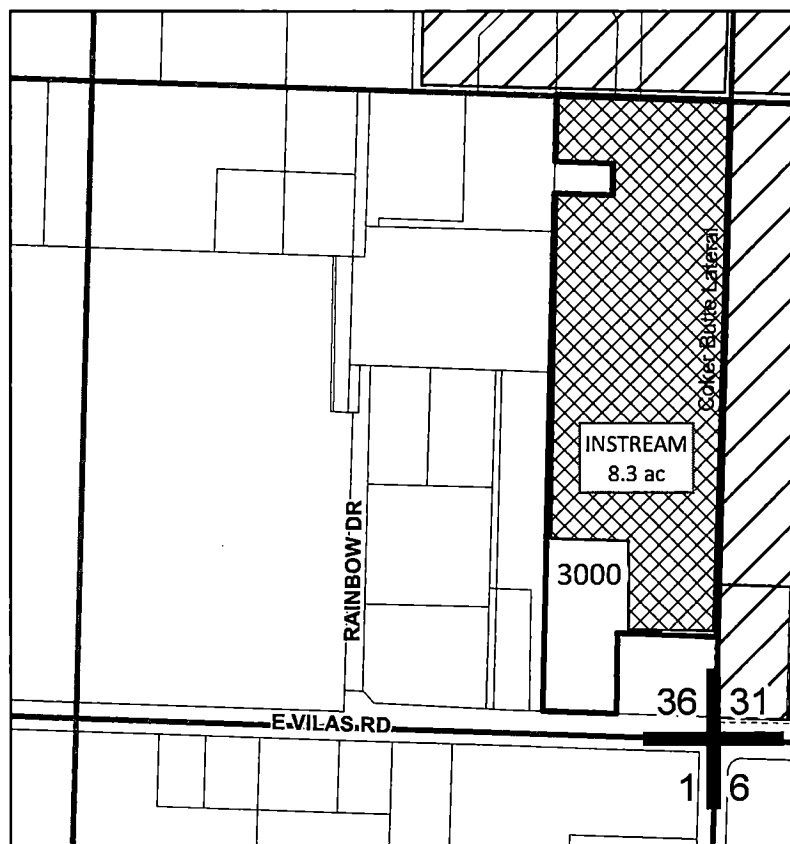


ROGUE RIVER VALLEY IRRIGATION DISTRICT INSTREAM MAP



1" = 400'

IL- 21-01
Map 15 of 39



Located in:

36S 2W SEC 36
SW1/4 of the NW1/4

TL: 3000

8.3 ac. Instream

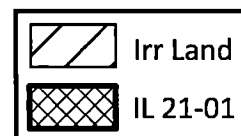
NAME: RRVID

RECEIVED

JUN 23 2020

OWRD

Certificates
P 85288
S 80576
S 85876_77



Rogue River Valley Irrigation District Water Rights Instream Lease Map

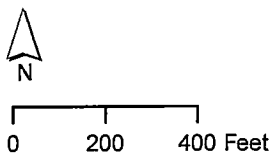
MAP 16

Printed April 2017



Located in N1/2 SEC 6 T37S R1WWM

QQ	MAPLOT	P85288	S85288	S80575	S80576	S80577	S85876-77	S83729	S4951
NW NE	371W06201	0.1	0	0	0.1	0	0.1	0	0
NE NW	371W06BA1000	0.6	0	0	0.6	0	0.6	0	0







Tax Lot has been partitioned
Point of Delivery : Private

RECEIVED

JUN 23 2020

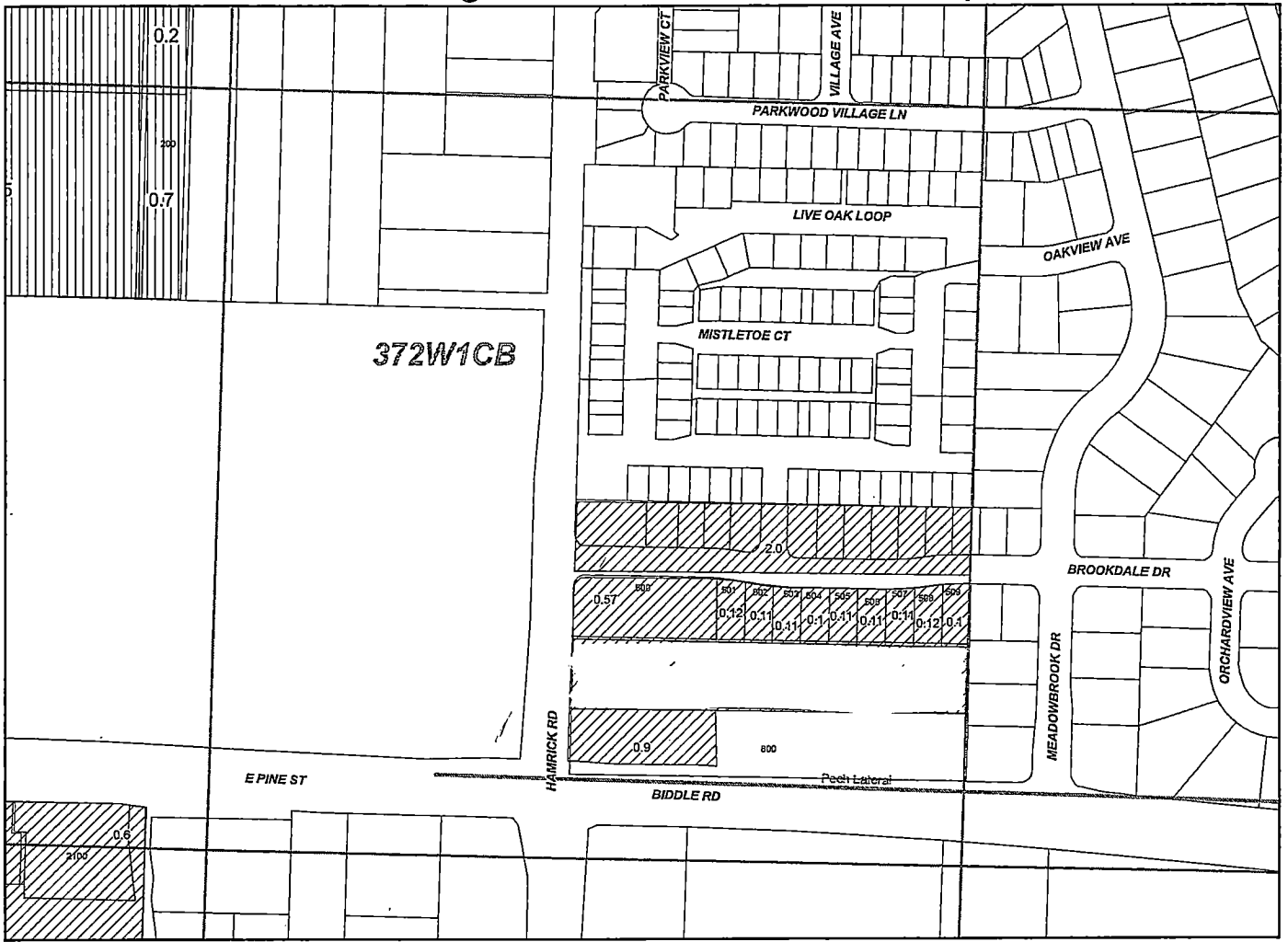
OWRD

-  Instream
-  Remaining
-  Qtr-Qtr
-  Tax Lot Line

Rogue River Valley Irrigation District Water Rights Instream Lease Map

MAP 19

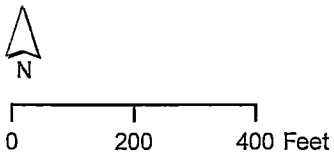
Printed April 2017



Located in NW1/4 SW1/4 SEC 1 T37S R2WWM

QQ MAPLOT P85288 S85288 S80575 S80576 S80577 S85876-77 S83729 S4951

Maplot	0.2	0.7	0.9	0.57	0.12	0.11	0.1	0.11	0.11	0.11	0.11	0.12	0.1	0.6
NW SW 372W01C1300	2	0	0	2	0	2	0	0	0	0	0	0	0	0
NW SW 372W01C300	0.9	0	0	0.9	0	0.9	0	0.9	0	0	0	0	0	0
NW SW 372W01CB500	0.57	0	0	0.57	0	0.57	0	0.57	0	0	0	0	0	0
NW SW 372W01CB501	0.12	0	0	0.12	0	0.12	0	0.12	0	0	0	0	0	0
NW SW 372W01CB502	0.11	0	0	0.11	0	0.11	0	0.11	0	0	0	0	0	0
NW SW 372W01CB503	0.11	0	0	0.11	0	0.11	0	0.11	0	0	0	0	0	0
NW SW 372W01CB504	0.1	0	0	0.1	0	0.1	0	0.1	0	0	0	0	0	0
NW SW 372W01CB505	0.11	0	0	0.11	0	0.11	0	0.11	0	0	0	0	0	0
NW SW 372W01CB506	0.11	0	0	0.11	0	0.11	0	0.11	0	0	0	0	0	0
NW SW 372W01CB507	0.11	0	0	0.11	0	0.11	0	0.11	0	0	0	0	0	0
NW SW 372W01CB508	0.12	0	0	0.12	0	0.12	0	0.12	0	0	0	0	0	0
NW SW 372W01CB509	0.1	0	0	0.1	0	0.1	0	0.1	0	0	0	0	0	0



Tax Lot has been partitioned

Point of Delivery : Private

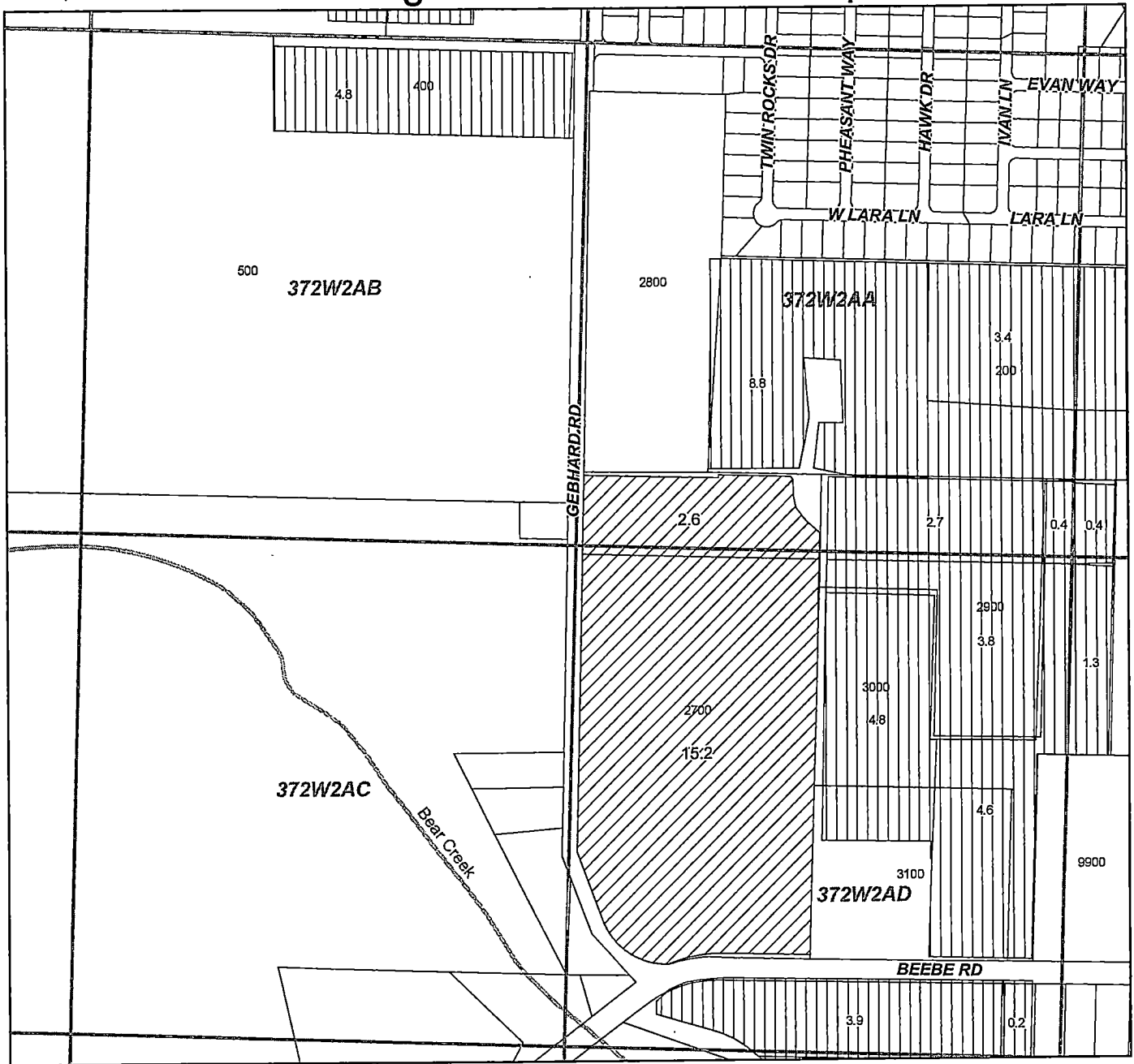
RECEIVED
23 020
JUN 23 2020
OWRD
OWRD

- Instream
- Remaining
- Qtr-Qtr
- Tax Lot Line

Rogue River Valley Irrigation District Water Rights Instream Lease Map

MAP 20

Printed April 2017



Located in E1/2 NE1/4 SEC 2 T37S R2WWM

QQ	MAPLOT	P85288	S85288	S80575	S80576	S80577	S85876-77	S83729	S4951
SE NE	372W022700	15.2	0	0	15.2	0	15.2	0	0
NE NE	372W022700	2.6	0	0	2.6	0	2.6	0	0

RECEIVED

JUN 23 2020

OWRD

- Instream
- Remaining
- Qtr-Qtr
- Tax Lot Line



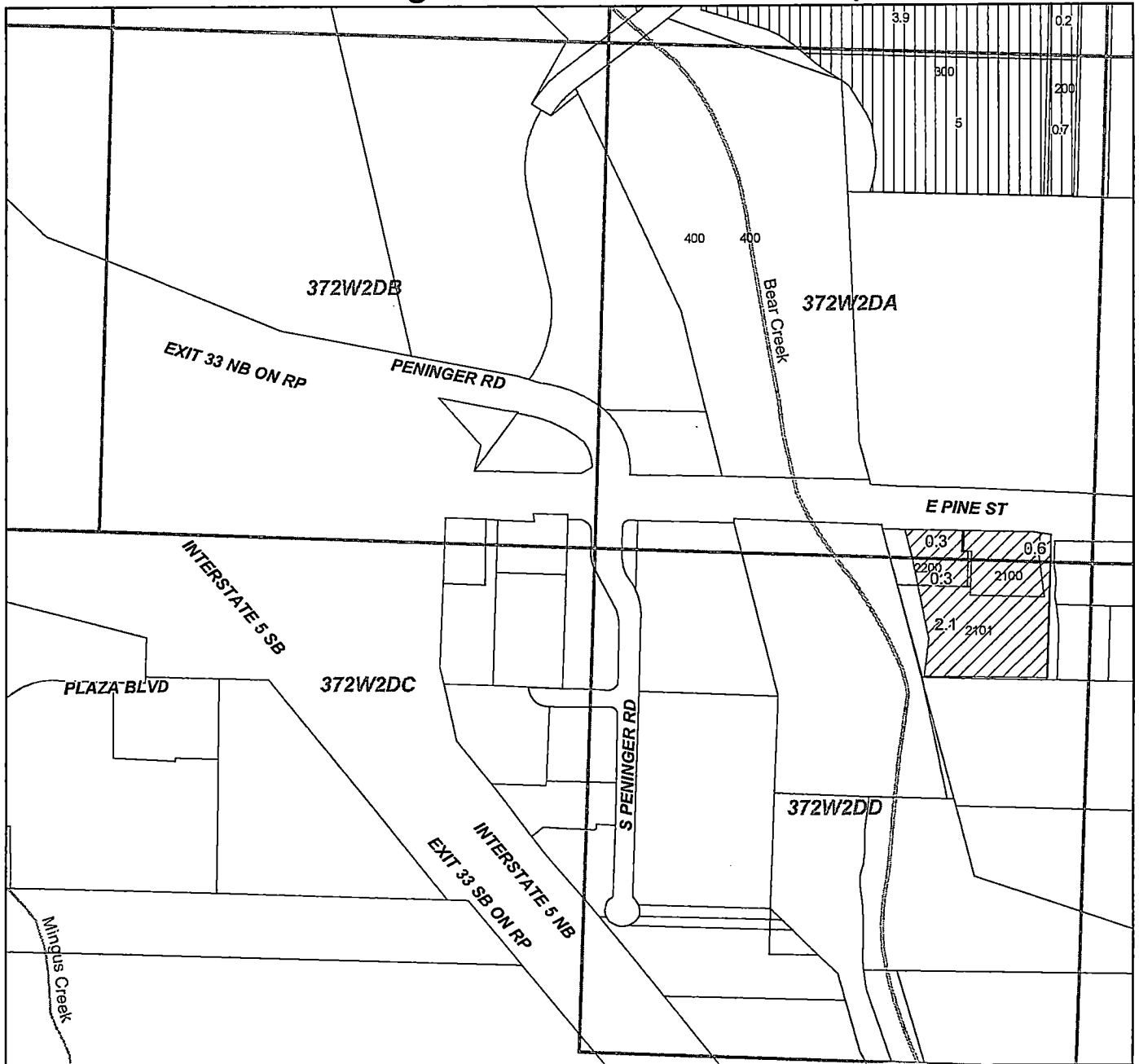
0 200 400 Feet

Point of Delivery : Private

Rogue River Valley Irrigation District Water Rights Instream Lease Map

MAP 21

Printed April 2017



Located in E1/2 SE1/4 SEC 2 T37S R2WWM

QQ	MAPLOT	P85288	S85288	S80575	S80576	S80577	S85876-77	S83729	S4951
NE SE	372W02D2100	0.6	0	0	0.6	0	0.6	0	0
NE SE	372W02D2200	0.3	0	0	0.3	0	0.3	0	0
SE SE	372W02D2100	2.1	0	0	2.1	0	2.1	0	0
SE SE	372W02D2200	0.3	0	0	0.3	0	0.3	0	0





RECEIVED

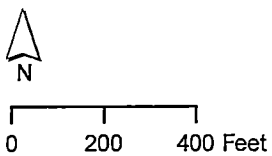
JUN 23 2020

OWRD

Tax Lot has been partitioned

Point of Delivery : Private

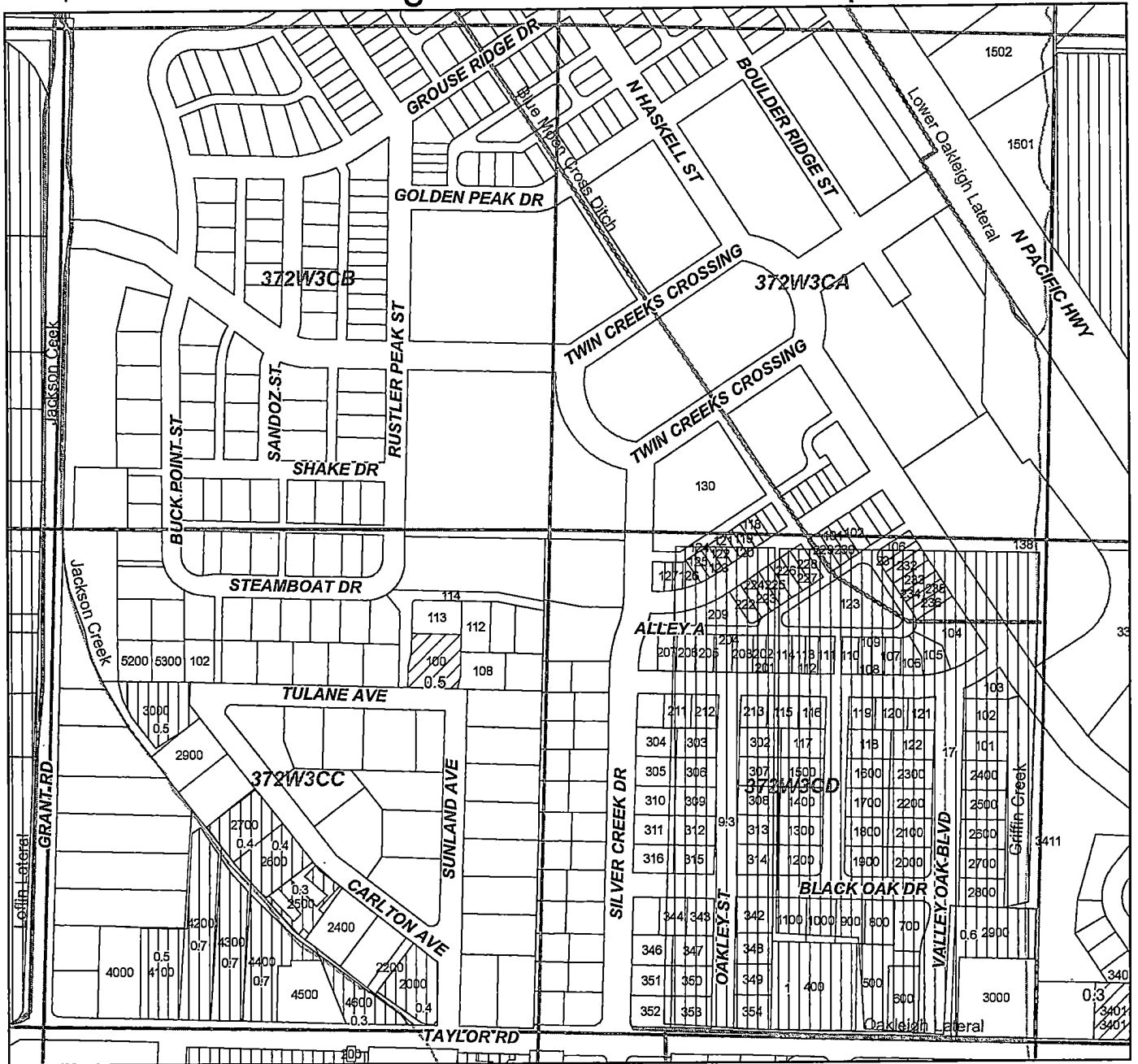
-  Instream
-  Remaining
-  Qtr-Qtr
-  Tax Lot Line



Rogue River Valley Irrigation District Water Rights Instream Lease Map

MAP 22

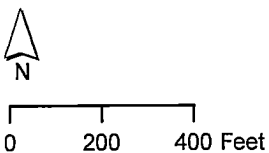
Printed April 2017



Located in SW1/4 SW1/4 SEC 3 T37S R2WWM





QQ MAPLOT P85288 S85288 S80575 S80576 S80577 S85876-77 S83729 S4951
 SW SW 372W03CC100 0.5 0 0.5 0.5 0.5 0.5 0.5 0

RECEIVED
 JUN 23 2020



Point of Delivery : Private

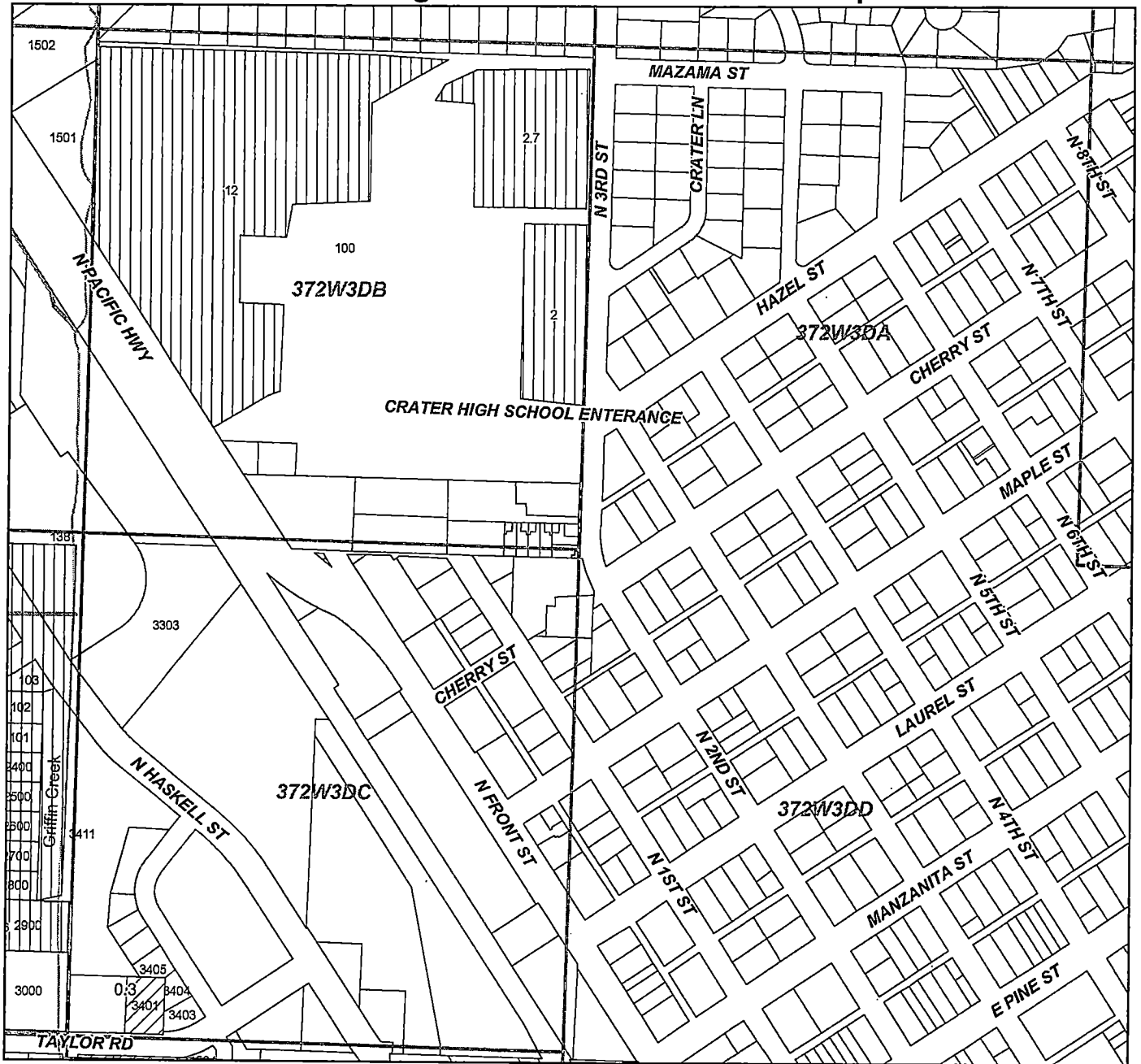
OWRD

-  Instream
-  Remaining
-  Qtr-Qtr
-  Tax Lot Line

Rogue River Valley Irrigation District Water Rights Instream Lease Map

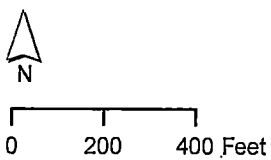
MAP 23

Printed April 2017



Located in SW1/4 SE1/4 SEC 3 T37S R2WWM

QQ MAPLOT P85288 S85288 S80575 S80576 S80577 S85876-77 S83729 S4951
 SW SE 372W03DC3401 0.3 0 0.3 0.3 0.3 0.3 0.3 0







Point of Delivery : Private

RECEIVED

JUN 23 2020

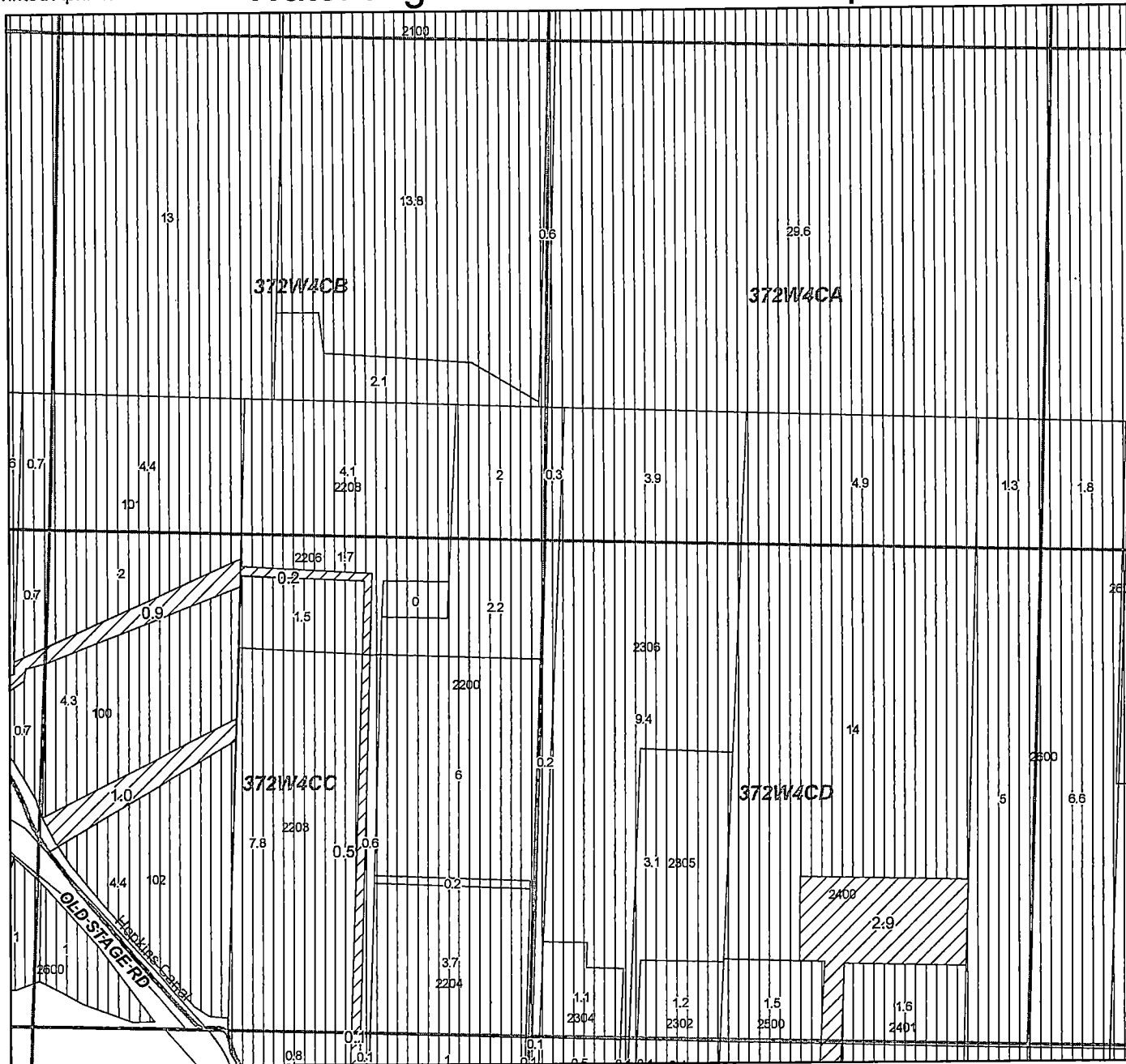
OWRD

-  Instream
-  Remaining
-  Qtr-Qtr
-  Tax Lot Line

Rogue River Valley Irrigation District Water Rights Instream Lease Map

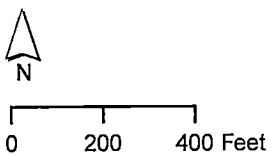
MAP 24

Printed April 2017



Located in S1/2 SW1/4 SEC 4 T37S R2WWM

QQ	MAPLOT	P85288	P85286	S85288	S80575	S80576	S80577	S85876-77	S83729	S4951
SE SW	372W042400	2.9	0	0	2.9	2.9	2.9	2.9	2.9	0
SW SW	372W042206	0.5	0	0	0.5	0.5	0.5	0.5	0.5	0
SW SW	372W042206	0	0.2	0.2	0.2	0.2	0.2	0.2	0.2	0
SW SW	372W05D100	0.9	0	0	0.9	0.9	0.9	0.9	0.9	0
SW SW	372W05D100	1	0	0	1	1	1	1	1	0







Point of Delivery : Private

RECEIVED

JUN 23 2020

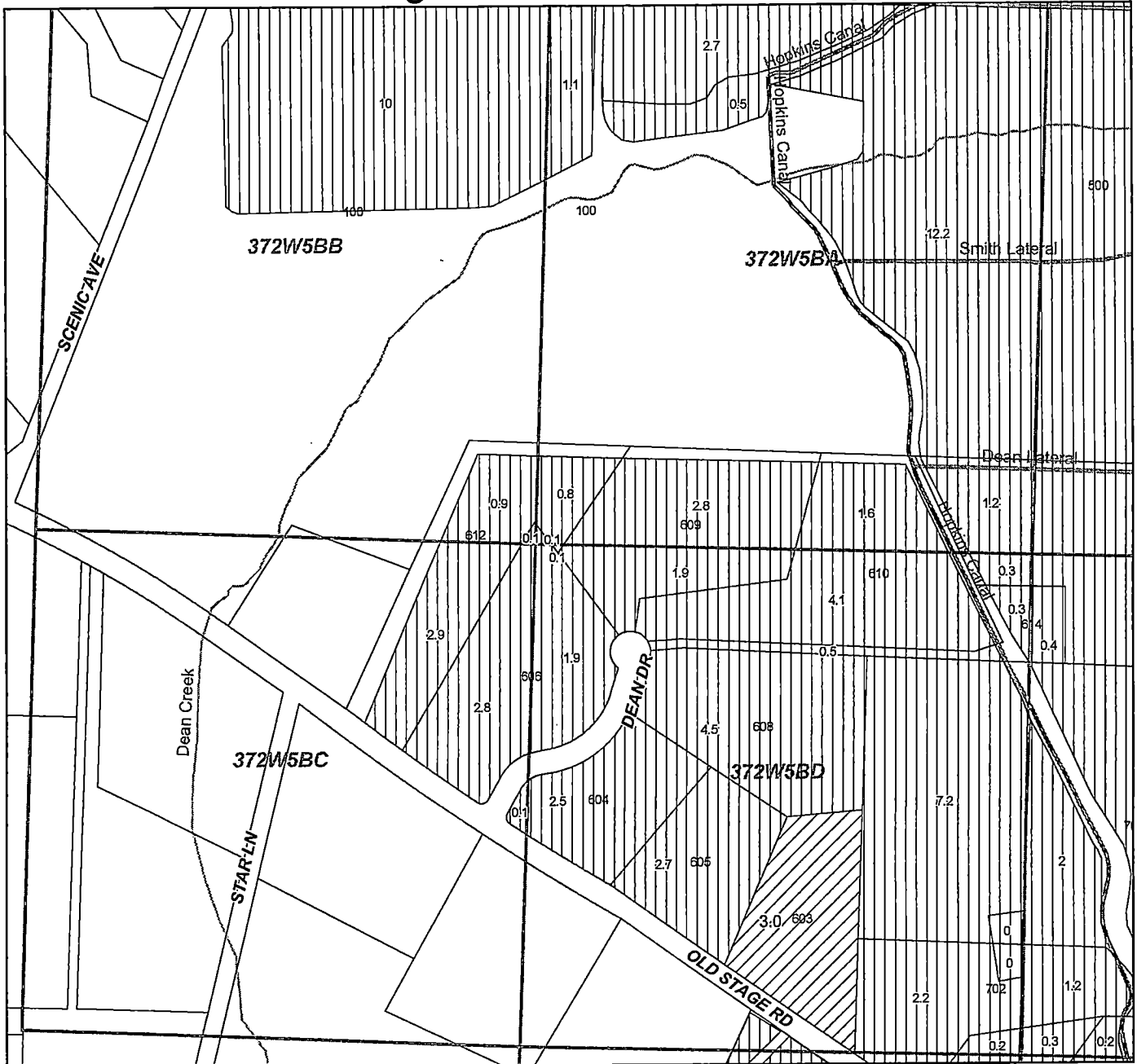
OWRD

-  Instream
-  Remaining
-  Qtr-Qtr
-  Tax Lot Line

Rogue River Valley Irrigation District Water Rights Instream Lease Map

MAP 25

Printed April 2017







Located in SW1/4 NW1/4 SEC 5 T37S R2WWM

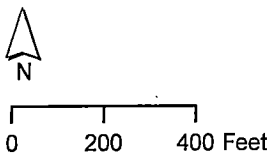
QQ	MAPLOT	P85288	S85288	S80575	S80576	S80577	S85876-77	S83729	S4951
SE NW	372W05603	3	0	3	3	3	3	3	3

RECEIVED

JUN 23 2020

OWRD

-  Instream
-  Remaining
-  Qtr-Qtr
-  Tax Lot Line

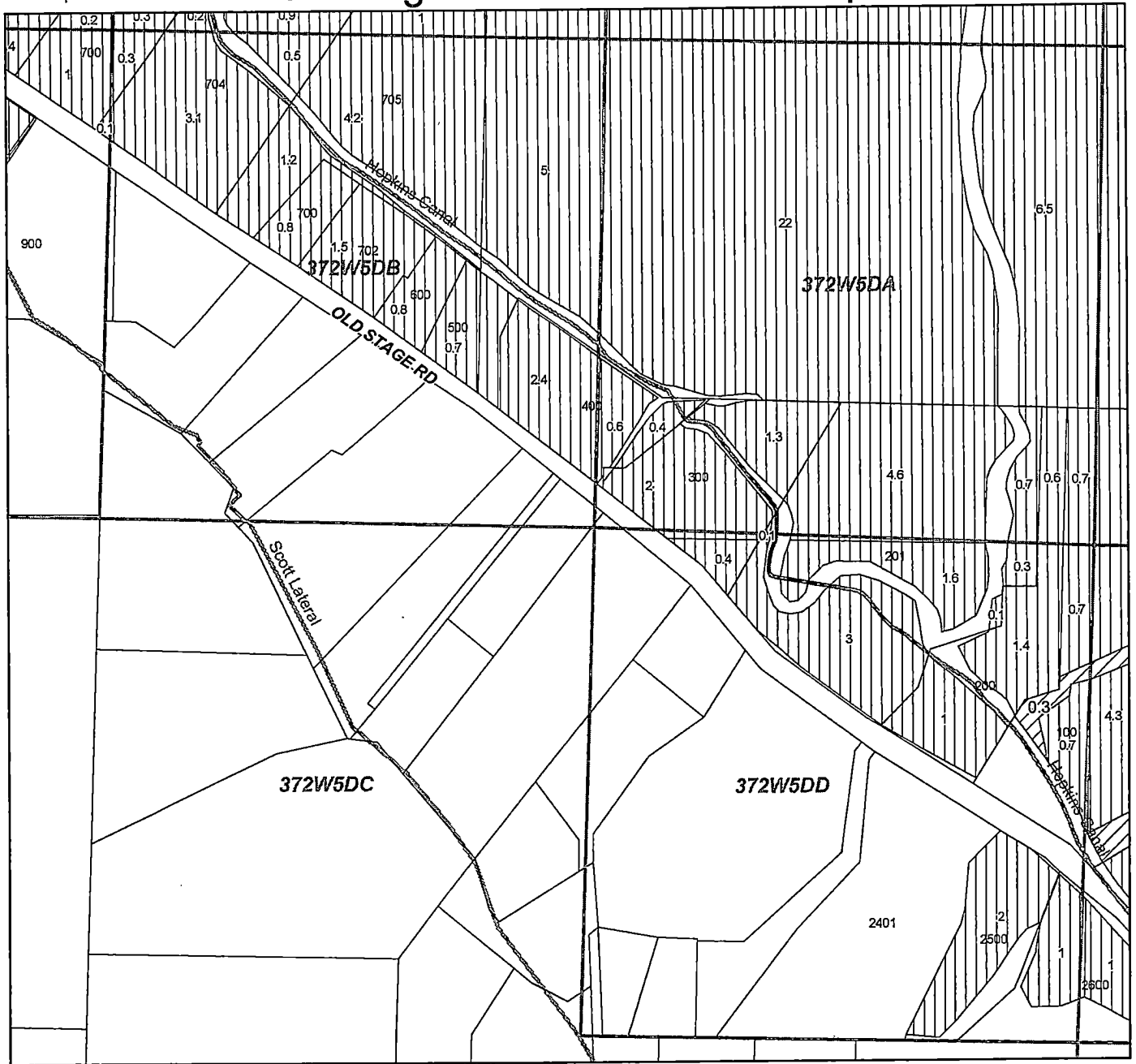


Point of Delivery : Private

Rogue River Valley Irrigation District Water Rights Instream Lease Map

MAP 26

Printed April 2017







Located in SE1/4 SE1/4 SEC 5 T37S R2WWM

QQ	MAPLOT	P85288	S85288	S80575	S80576	S80577	S85876-77	S83729	S4951
SE SE	372W05D100	0.3	0	0.3	0.3	0.3	0.3	0.3	0.3

RECEIVED

JUN 23 2020

OWRD

-  Instream
-  Remaining
-  Qtr-Qtr
-  Tax Lot Line



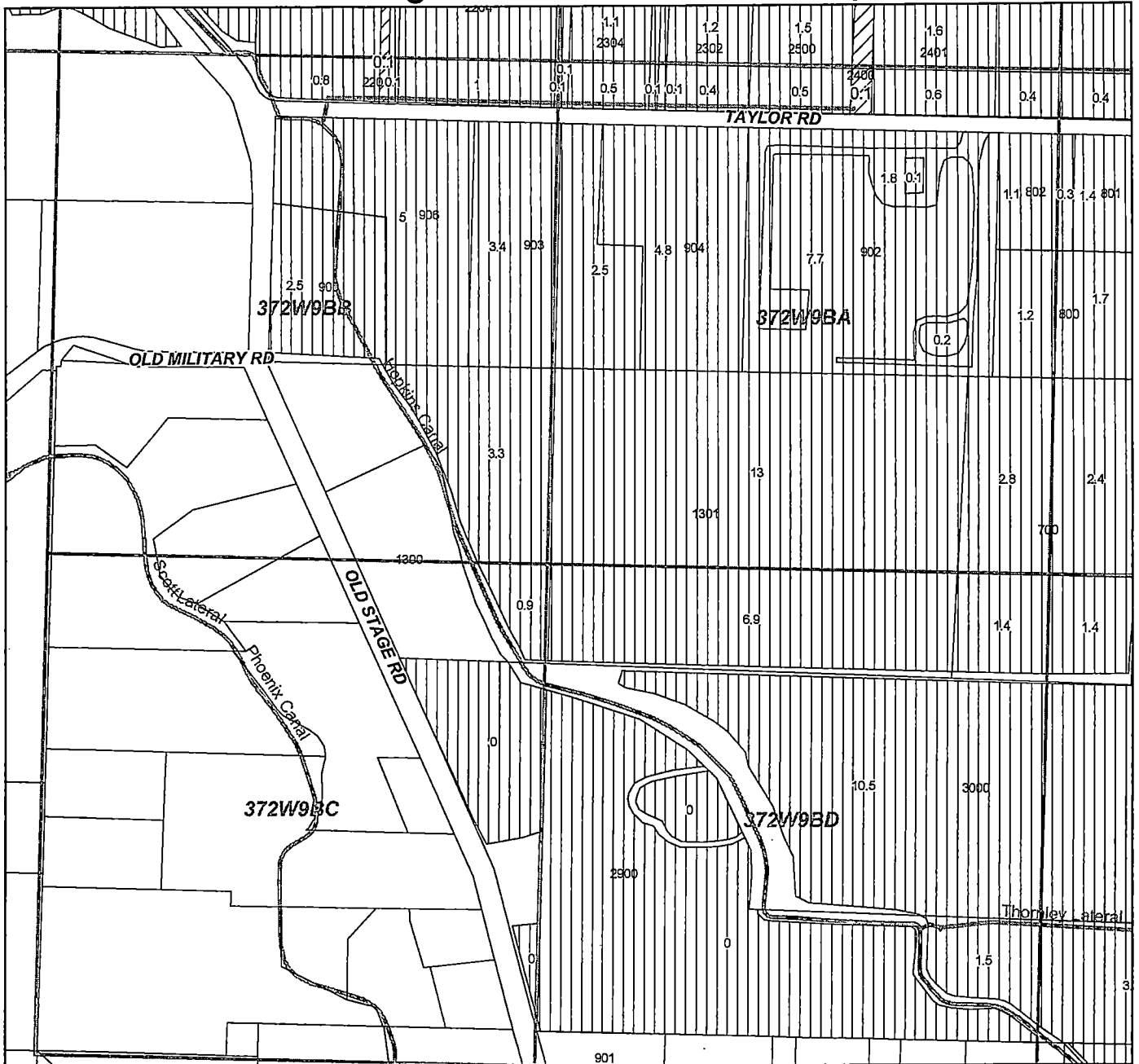
0 200 400 Feet

Point of Delivery : Private

Rogue River Valley Irrigation District Water Rights Instream Lease Map

MAP 27

Printed April 2017







Located in N1/2 SEC 9 T37S R2WWM

QQ	MAPLOT	P85288	S85288	S80575	S80576	S80577	S85876-77	S83729	S4951
NE NW	372W042400	0.1	0	0.1	0.1	0.1	0.1	0.1	0
NW NW	372W042206	0.1	0	0.1	0.1	0.1	0.1	0.1	0.1

RECEIVED

JUN 23 2020

OWRD

-  Instream
-  Remaining
-  Qtr-Qtr
-  Tax Lot Line



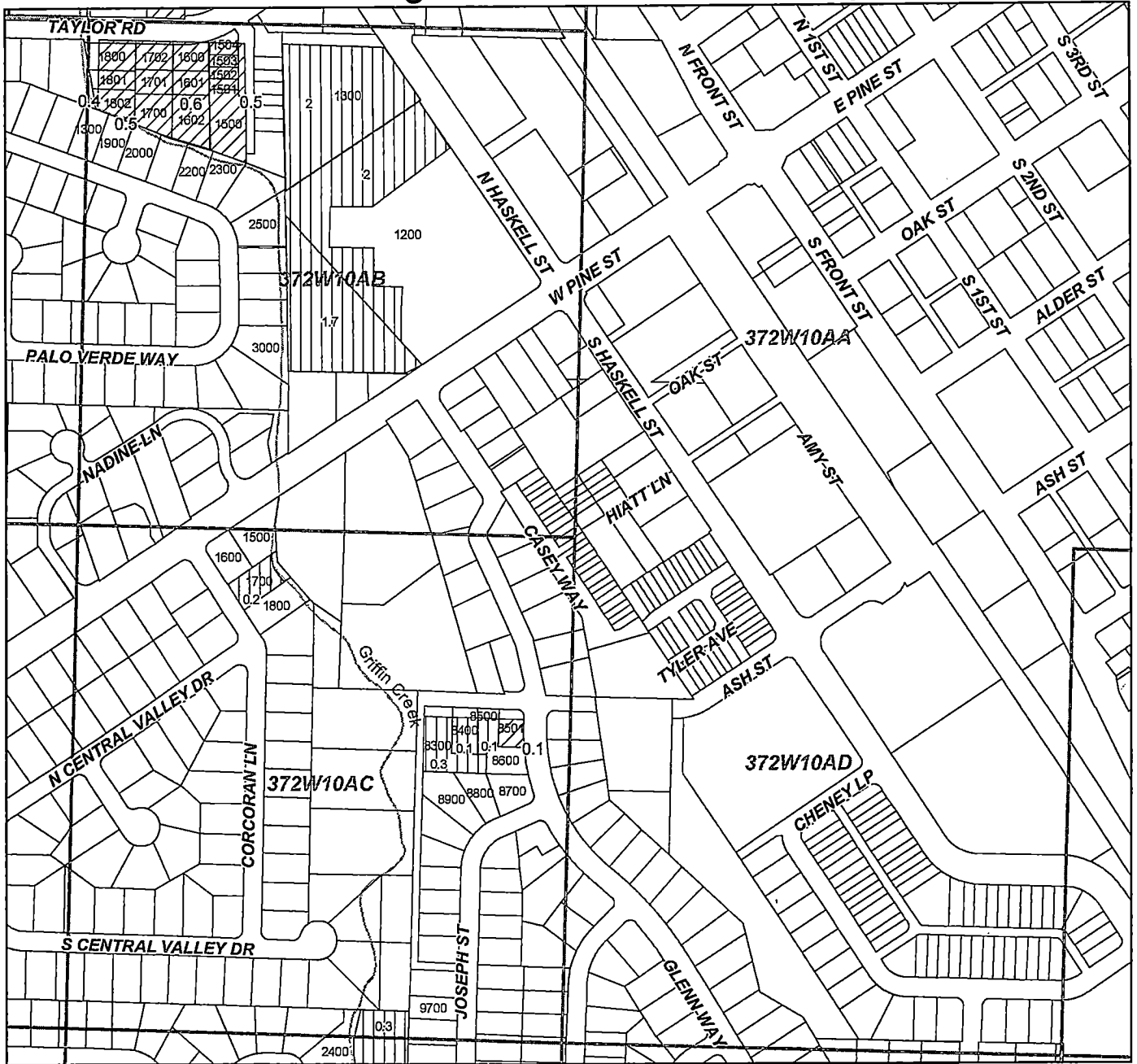
0 200 400 Feet

Point of Delivery : Private

Rogue River Valley Irrigation District Water Rights Instream Lease Map

MAP 28

Printed April 2017



Located in W1/2 NE1/4 SEC 10 T37S R2WWM

QQ	MAPLOT	P85288	S85288	S80575	S80576	S80577	S85876-77	S83729	S4951
NW NE	372W10AB1500	0.5	0	0.5	0.5	0.5	0.5	0.5	0
NW NE	372W10AB1600	0.6	0	0.6	0.6	0.6	0.6	0.6	0
NW NE	372W10AB1700	0.5	0	0.5	0.5	0.5	0.5	0.5	0
NW NE	372W10AB1800	0.4	0	0.4	0.4	0.4	0.4	0.4	0
SW NE	372W10AC8501	0.1	0	0.1	0.1	0.1	0.1	0.1	0

RECEIVED

JUN 23 020





OWRD



0 200 400 Feet

Tax Lot has been partitioned

Point of Delivery : Private

-  Instream
-  Remaining
-  Qtr-Qtr
-  Tax Lot Line

Rogue River Valley Irrigation District Water Rights Instream Lease Map

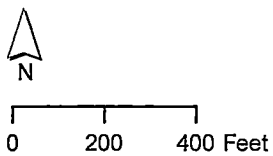
MAP 29

Printed April 2017



Located in N1/2 NW1/4 SEC 10 T37S R2WWM

QQ	MAPLOT	P85288	S85288	S80575	S80576	S80577	S85876-77	S83729	S4951
NE NW	372W10BA6925	0.2	0	0.2	0.2	0.2	0.2	0.2	0
NW NW	372W10BB600	0.6	0	0.6	0.6	0.6	0.6	0.6	0
NW NW	372W10BA6925	0.1	0	0.1	0.1	0.1	0.1	0.1	0







Point of Delivery : Private

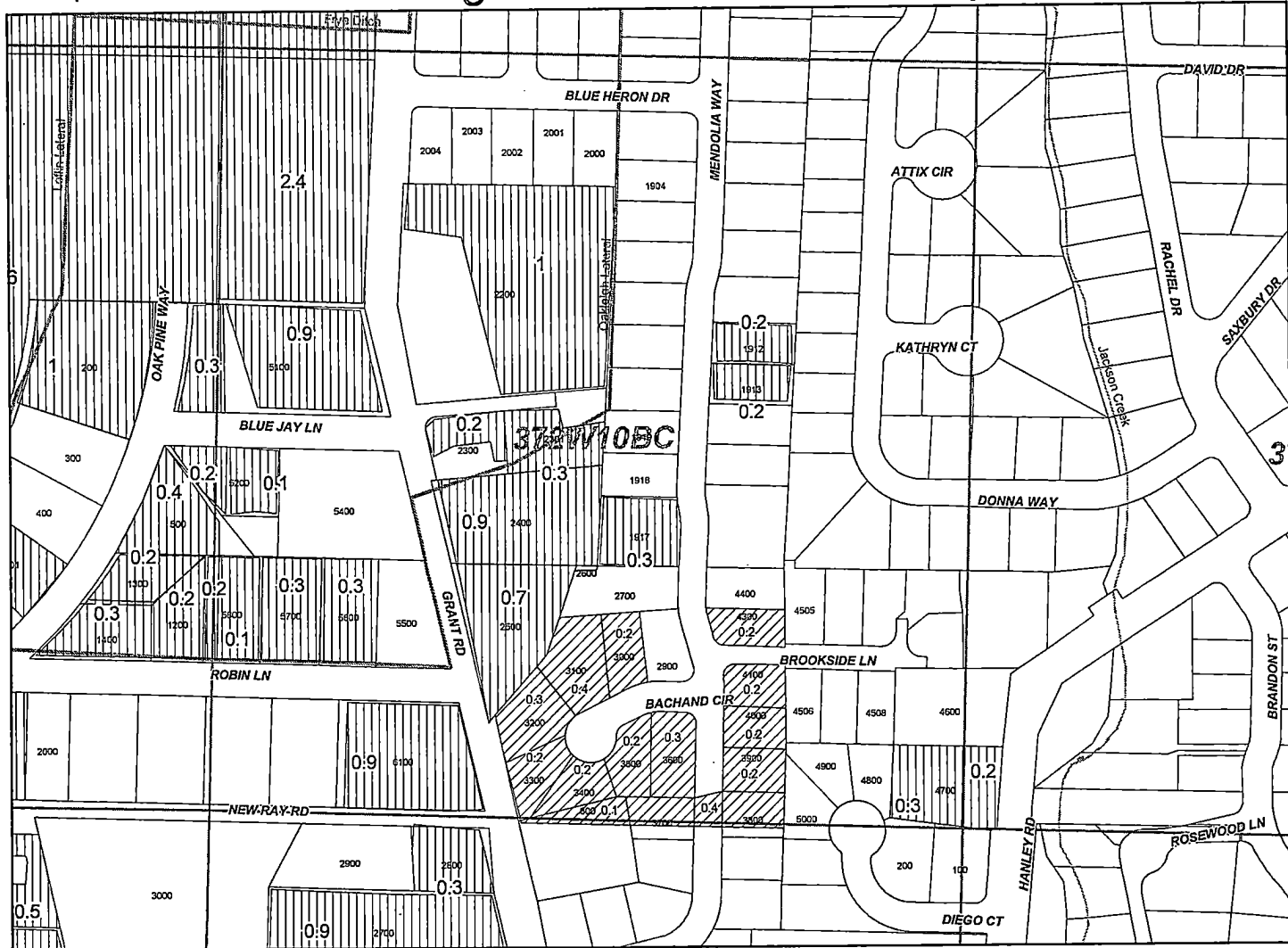
RECEIVED

JUN 23 2020

OWRD

-  Instream
-  Remaining
-  Qtr-Qtr
-  Tax Lot Line

Rogue River Valley Irrigation District Water Rights Instream Lease Map



Located in SW1/4 NW1/4 SEC 10 T37S R2WWM

QQ	MAPLOT	P85288	S85288	S80575	S80576	S80577	S85876-77	S83729	S4951
SW NW	372W10BC3000	0.2	0	0.2	0.2	0.2	0.2	0.2	0
SW NW	372W10BC3100	0.4	0	0.4	0.4	0.4	0.4	0.4	0
SW NW	372W10BC3200	0.3	0	0.3	0.3	0.3	0.3	0.3	0
SW NW	372W10BC3300	0.2	0	0.2	0.2	0.2	0.2	0.2	0
SW NW	372W10BC3400	0.2	0	0.2	0.2	0.2	0.2	0.2	0
SW NW	372W10BC3500	0.2	0	0.2	0.2	0.2	0.2	0.2	0
SW NW	372W10BC3600	0.3	0	0.3	0.3	0.3	0.3	0.3	0
SW NW	372W10BC3900	0.2	0	0.2	0.2	0.2	0.2	0.2	0
SW NW	372W10BC4000	0.2	0	0.2	0.2	0.2	0.2	0.2	0
SW NW	372W10BC4100	0.2	0	0.2	0.2	0.2	0.2	0.2	0
SW NW	372W10BC4300	0.2	0	0.2	0.2	0.2	0.2	0.2	0
SW NW	372W10C4803	0.4	0	0.4	0.4	0.4	0.4	0.4	0
SW NW	372W10CB800	0.1	0	0.1	0.1	0.1	0.1	0.1	0

RECEIVED

JUN 23 2020





OWRD



0 200 400 Feet

Tax Lot has been partitioned

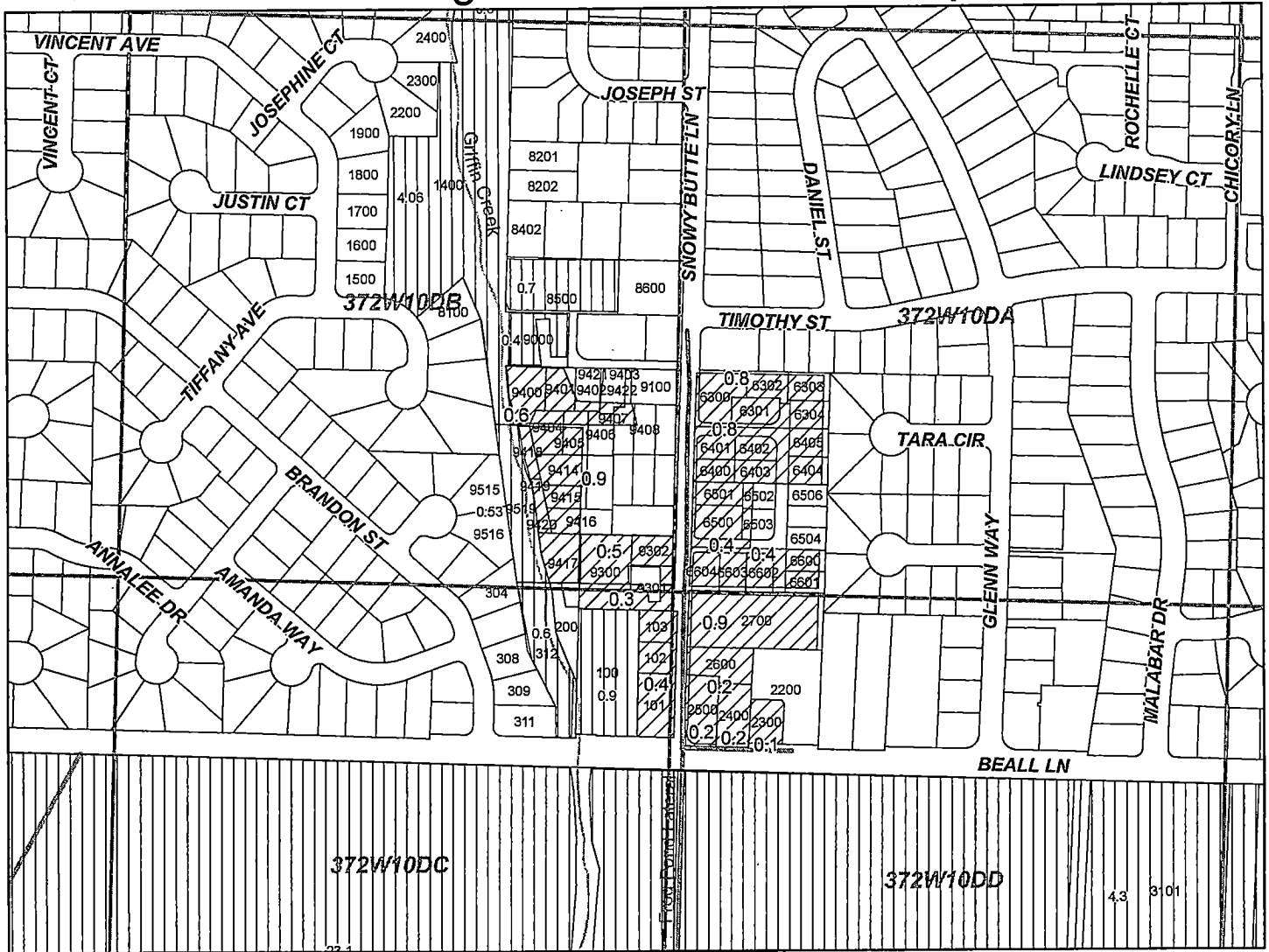
Point of Delivery : Private

-  Instream
-  Remaining
-  Qtr-Qtr
-  Tax Lot Line

Rogue River Valley Irrigation District Water Rights Instream Lease Map

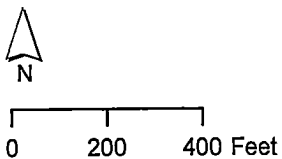
MAP 31

Printed April 2017



Located in SE1/4 SEC 10 T37S R2WWM

QQ	MAPLOT	P85288	S85288	S80575	S80576	S80577	S85876-77	S83729	S4951
NE SE	372W10DA6600	0.4	0	0.4	0.4	0.4	0.4	0.4	0
NE SE	372W10DA6400	0.8	0	0.8	0.8	0.8	0.8	0.8	0
NE SE	372W10DA6300	0.8	0	0.8	0.8	0.8	0.8	0.8	0
NE SE	372W10DA6500	0.4	0	0.4	0.4	0.4	0.4	0.4	0
NW SE	372W10DB9300	0.5	0	0.5	0.5	0.5	0.5	0.5	0
NW SE	372W10DB9400	0.9	0	0.9	0.9	0.9	0.9	0.9	0
NW SE	372W10DB9100	0.6	0	0.6	0.6	0.6	0.6	0.6	0
SE SE	372W10DD2300	0.1	0	0.1	0.1	0.1	0.1	0.1	0
SE SE	372W10DD2400	0.2	0	0.2	0.2	0.2	0.2	0.2	0
SE SE	372W10DD2500	0.2	0	0.2	0.2	0.2	0.2	0.2	0
SE SE	372W10DD2600	0.2	0	0.2	0.2	0.2	0.2	0.2	0
SE SE	372W10DD2700	0.9	0	0.9	0.9	0.9	0.9	0.9	0
SW SE	372W10DC101	0.4	0	0.4	0.4	0.4	0.4	0.4	0
SW SE	372W10DB9300	0.3	0	0.3	0.3	0.3	0.3	0.3	0







Tax Lot has been partitioned
Point of Delivery : Private

RECEIVED

MAY 23 2017

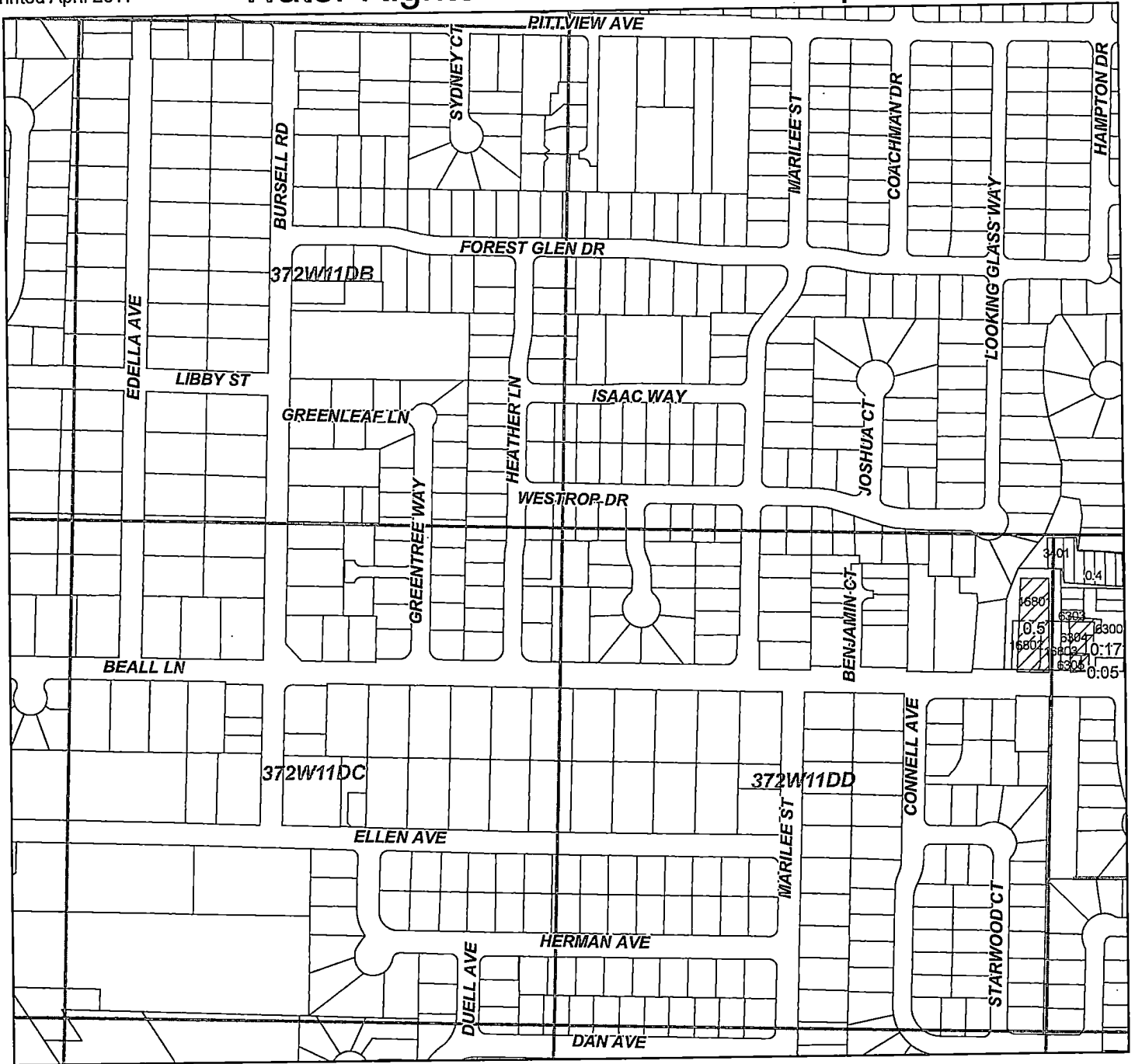
OWRD

-  Instream
-  Remaining
-  Qtr-Qtr
-  Tax Lot Line

Rogue River Valley Irrigation District Water Rights Instream Lease Map

MAP 32

Printed April 2017



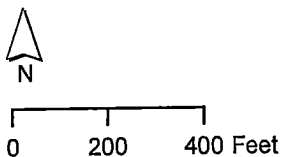
Located in SE1/4 SE1/4 SEC 11 T37S R2WWM

QQ	MAPLOT	P85288	S85288	S80575	S80576	S80577	S85876-77	S83729	S4951
SE SE	372W11D3501	0.5	0	0.5	0.5	0	0.5	0.5	0

RECEIVED





JUN 23 2020

OWRD



Tax Lot has been partitioned

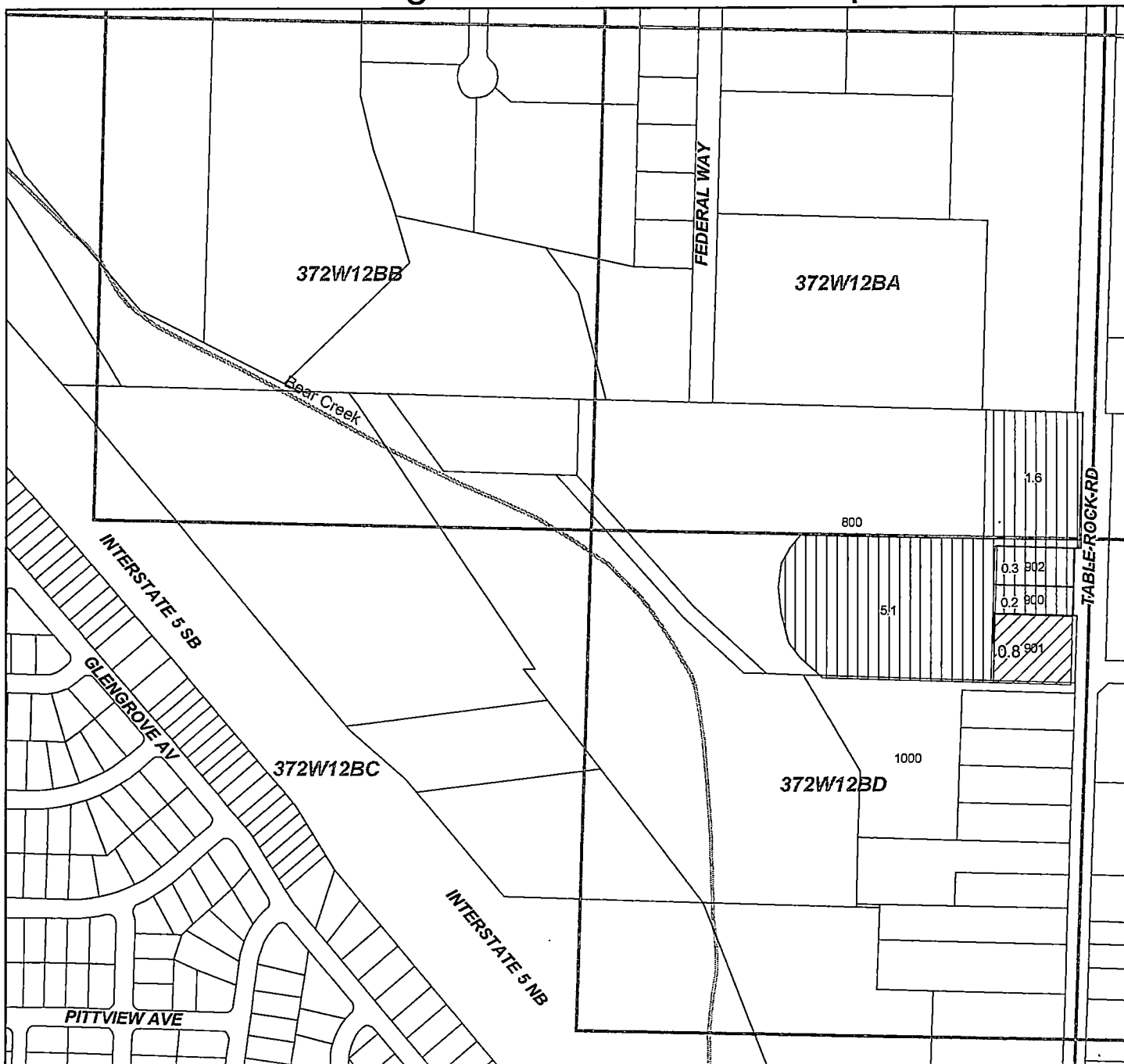
Point of Delivery : Private

-  Instream
-  Remaining
-  Qtr-Qtr
-  Tax Lot Line

Rogue River Valley Irrigation District Water Rights Instream Lease Map

MAP 33

Printed April 2017







Located in SE1/4 NW1/4 SEC 12 T37S R2WWM

QQ	MAPLOT	P85288	S85288	S80575	S80576	S80577	S85876-77	S83729	S4951
SE NW	372W12B901	0.8	0	0	0.8	0	0.8	0	0

RECEIVED

JUN 23 2020

OWRD

-  Instream
-  Remaining
-  Qtr-Qtr
-  Tax Lot Line



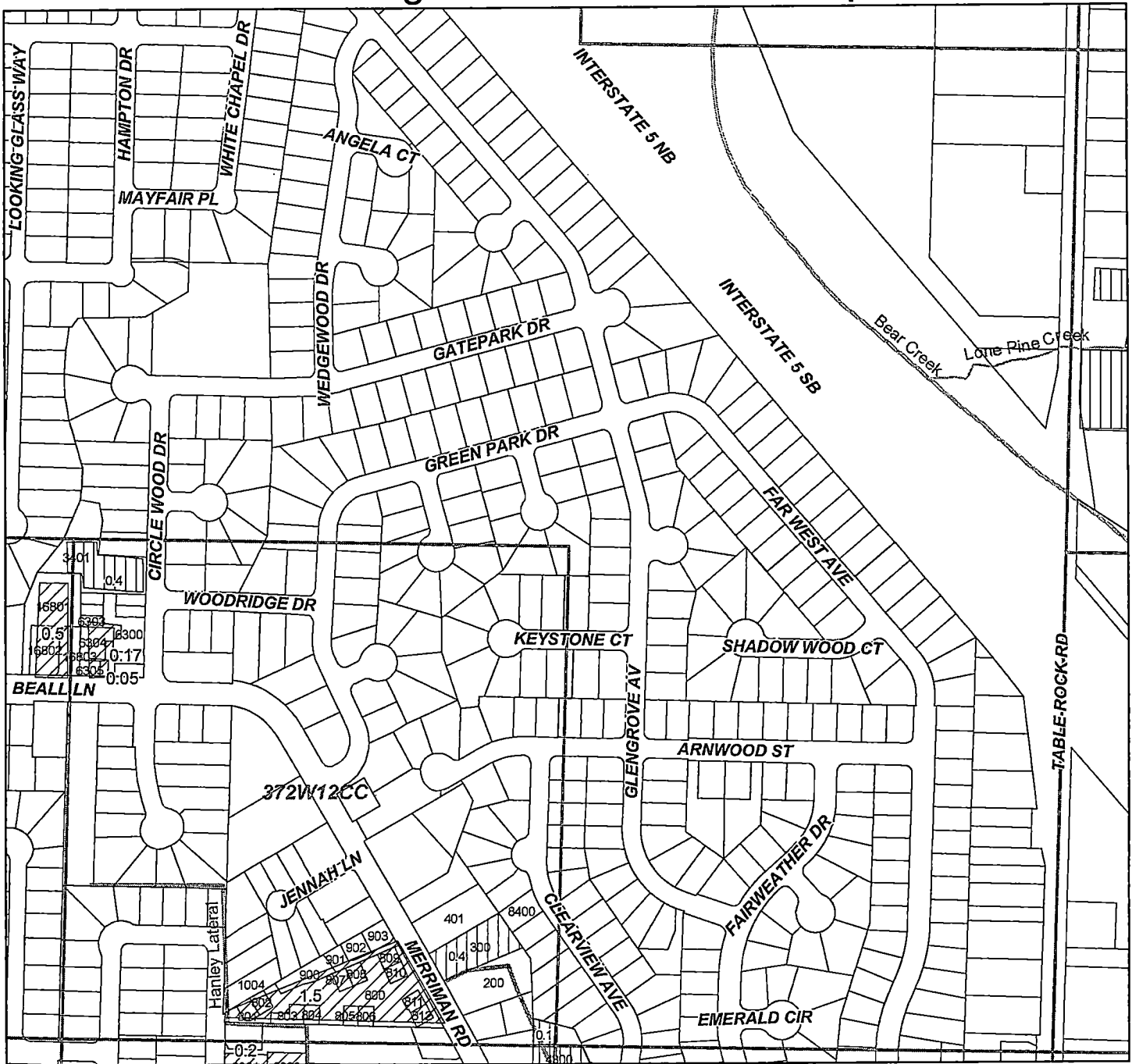
0 200 400 Feet

Point of Delivery : Private

Rogue River Valley Irrigation District Water Rights Instream Lease Map

MAP 34

Printed April 2017



Located in SW1/4 SW1/4 SEC 12 T37S R2WWM

QQ	MAPLOT	P85288	S85288	S80575	S80576	S80577	S85876-77	S83729	S4951
SW SW	372W12CC800	1.5	0	1.5	1.5	0	1.5	1.5	0
SW SW	372W12C3404	0.17	0	0.17	0.17	0	0.17	0.17	0
SW SW	372W12C3404	0.05	0	0.05	0.05	0	0.05	0.05	0





Tax Lot has been partitioned

Point of Delivery : Private

RECEIVED

JUN 23 2020

OWRD

-  Instream
-  Remaining
-  Qtr-Qtr
-  Tax Lot Line

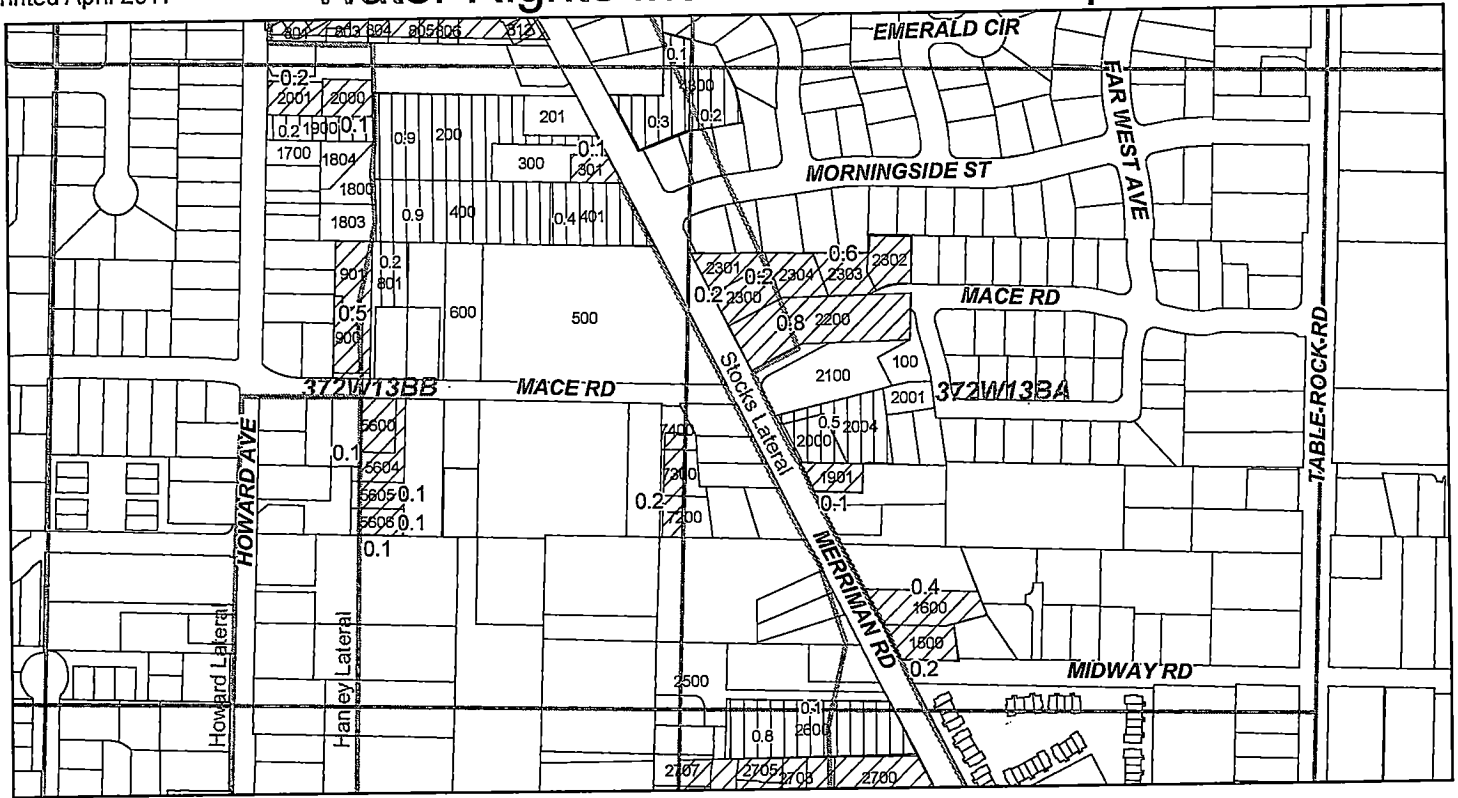


0 200 400 Feet

Rogue River Valley Irrigation District Water Rights Instream Lease Map

MAP 35

Printed April 2017

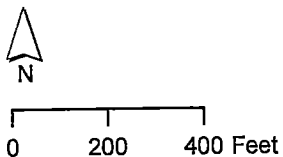


Located in N1/2 NW1/4 SEC 13 T37S R2WWM

QQ	MAPLOT	P85288	S85288	S80575	S80576	S80577	S85876-77	S83729	S4951
NE NW	372W13BA1500	0.2	0	0.2	0.2	0	0.2	0.2	0
NE NW	372W13BA1600	0.4	0	0.4	0.4	0	0.4	0.4	0
NE NW	372W13BA1901	0.1	0	0.1	0.1	0	0.1	0.1	0
NE NW	372W13BA2200	0.8	0	0.8	0.8	0	0.8	0.8	0
NE NW	372W13BA2300	0.2	0	0.2	0.2	0	0.2	0.2	0
NE NW	372W13BA2301	0.2	0	0.2	0.2	0	0.2	0.2	0
NE NW	372W13BA2302	0.6	0	0.6	0.6	0	0.6	0.6	0
NW NW	372W13BB5606	0.1	0	0.1	0.1	0	0.1	0.1	0
NW NW	372W13BB5605	0.1	0	0.1	0.1	0	0.1	0.1	0
NW NW	372W13BB5604	0.1	0	0.1	0.1	0	0.1	0.1	0
NW NW	372W13BB6100	0.2	0	0.2	0.2	0	0.2	0.2	0
NW NW	372W13BB5600	0.1	0	0.1	0.1	0	0.1	0.1	0
NW NW	372W13BB900	0.5	0	0.5	0.5	0	0.5	0.5	0
NW NW	372W13BB301	0.1	0	0.1	0.1	0	0.1	0.1	0
NW NW	372W13BB2000	0.1	0	0.1	0.1	0	0.1	0.1	0
NW NW	372W13BB2001	0.2	0	0.2	0.2	0	0.2	0.2	0

RECEIVED

JUN 23 2020



Tax Lot has been partitioned

Point of Delivery : Private

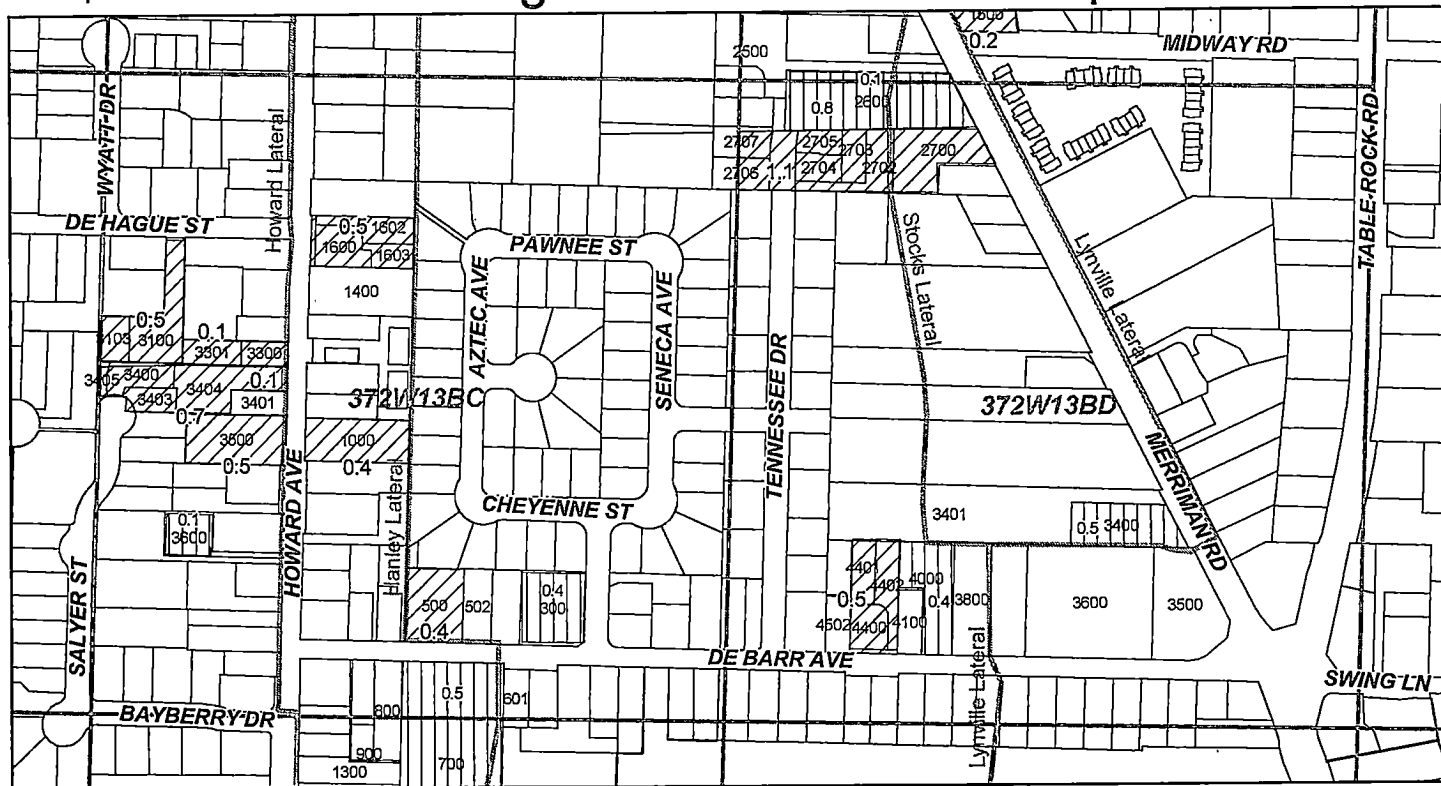
OWRD

- Instream
- Remaining
- Qtr-Qtr
- Tax Lot Line

Rogue River Valley Irrigation District Water Rights Instream Lease Map

MAP 36

Printed April 2017



Located in S1/2 NW1/4 SEC 13 T37S R2WWM

QQ	MAPLOT	P85288	S85288	S80575	S80576	S80577	S85876-77	S83729	S4951
SE NW	372W13BD4400	0.5	0	0.5	0.5	0	0.5	0.5	0
SE NW	372W13BD2700	1.1	0	1.1	1.1	0	1.1	1.1	0
SW NW	372W13BC500	0.4	0	0.4	0.4	0	0.4	0.4	0
SW NW	372W13BC1000	0.4	0	0.4	0.4	0	0.4	0.4	0
SW NW	372W13BC3500	0.5	0	0.5	0.5	0	0.5	0.5	0
SW NW	372W13BC3400	0.7	0	0.7	0.7	0	0.7	0.7	0
SW NW	372W13BC3300	0.1	0	0.1	0.1	0	0.1	0.1	0
SW NW	372W13BC3301	0.1	0	0.1	0.1	0	0.1	0.1	0
SW NW	372W13BC3100	0.5	0	0.5	0.5	0	0.5	0.5	0
SW NW	372W13BC1600	0.5	0	0.5	0.5	0	0.5	0.5	0

RECEIVED

JUN 23 2020





OWRD



0 200 400 Feet

Tax Lot has been partitioned

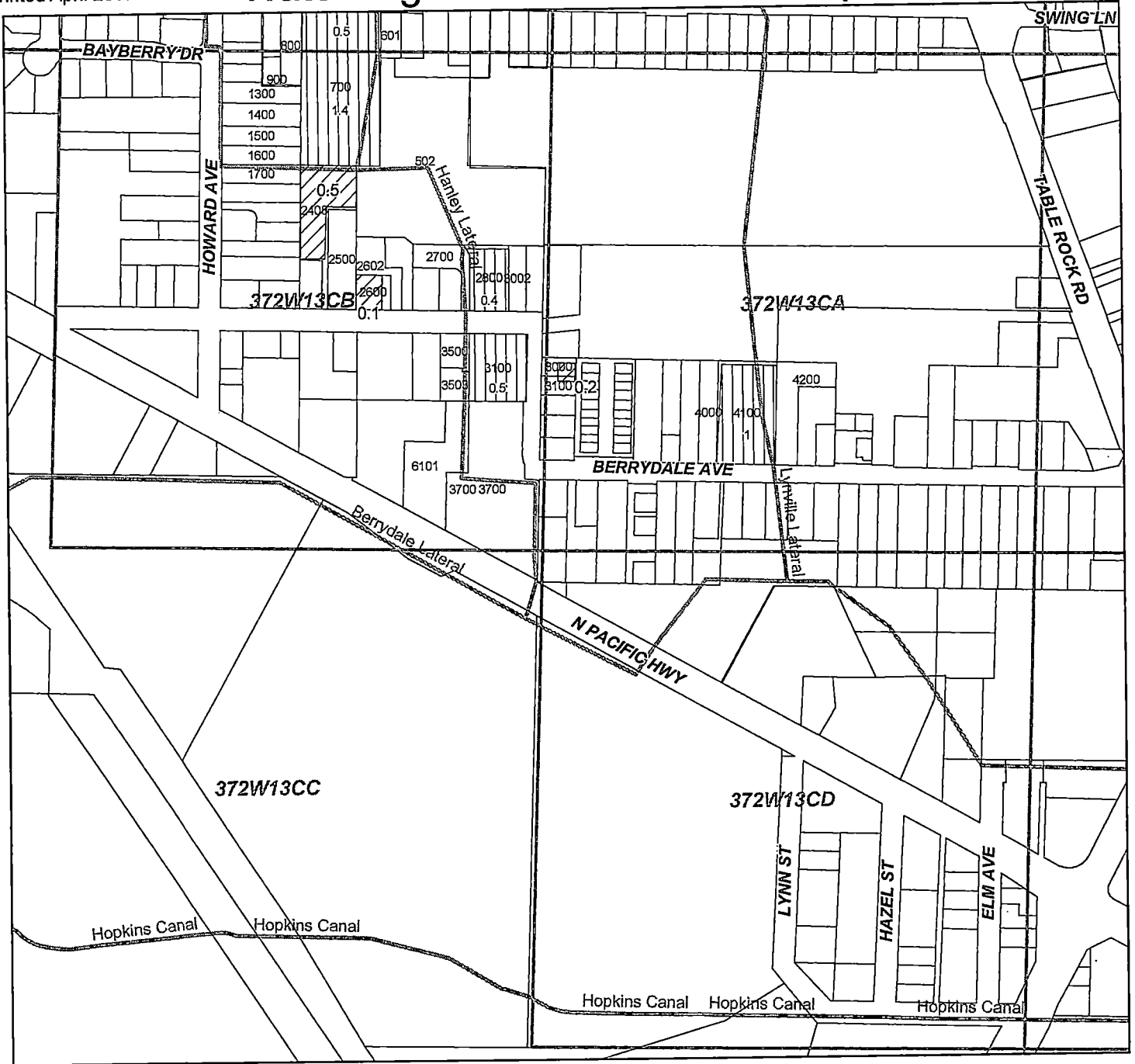
Point of Delivery : Private

-  Instream
-  Remaining
-  Qtr-Qtr
-  Tax Lot Line

Rogue River Valley Irrigation District Water Rights Instream Lease Map

MAP 37

Printed April 2017







Located in N1/2 SW1/4 SEC 13 T37S R2WWM

QQ	MAPLOT	P85288	S85288	S80575	S80576	S80577	S85876-77	S83729	S4951
NE SW	372W13CA3000	0.2	0	0.2	0.2	0	0.2	0.2	0
NW SW	372W13CB2600	0.1	0	0.1	0.1	0	0.1	0.1	0
NW SW	372W13CB2408	0.5	0	0.5	0.5	0	0.5	0.5	0

RECEIVED

JUN 23 2020

OWRD

-  Instream
-  Remaining
-  Qtr-Qtr
-  Tax Lot Line

Tax Lot has been partitioned

Point of Delivery : Private

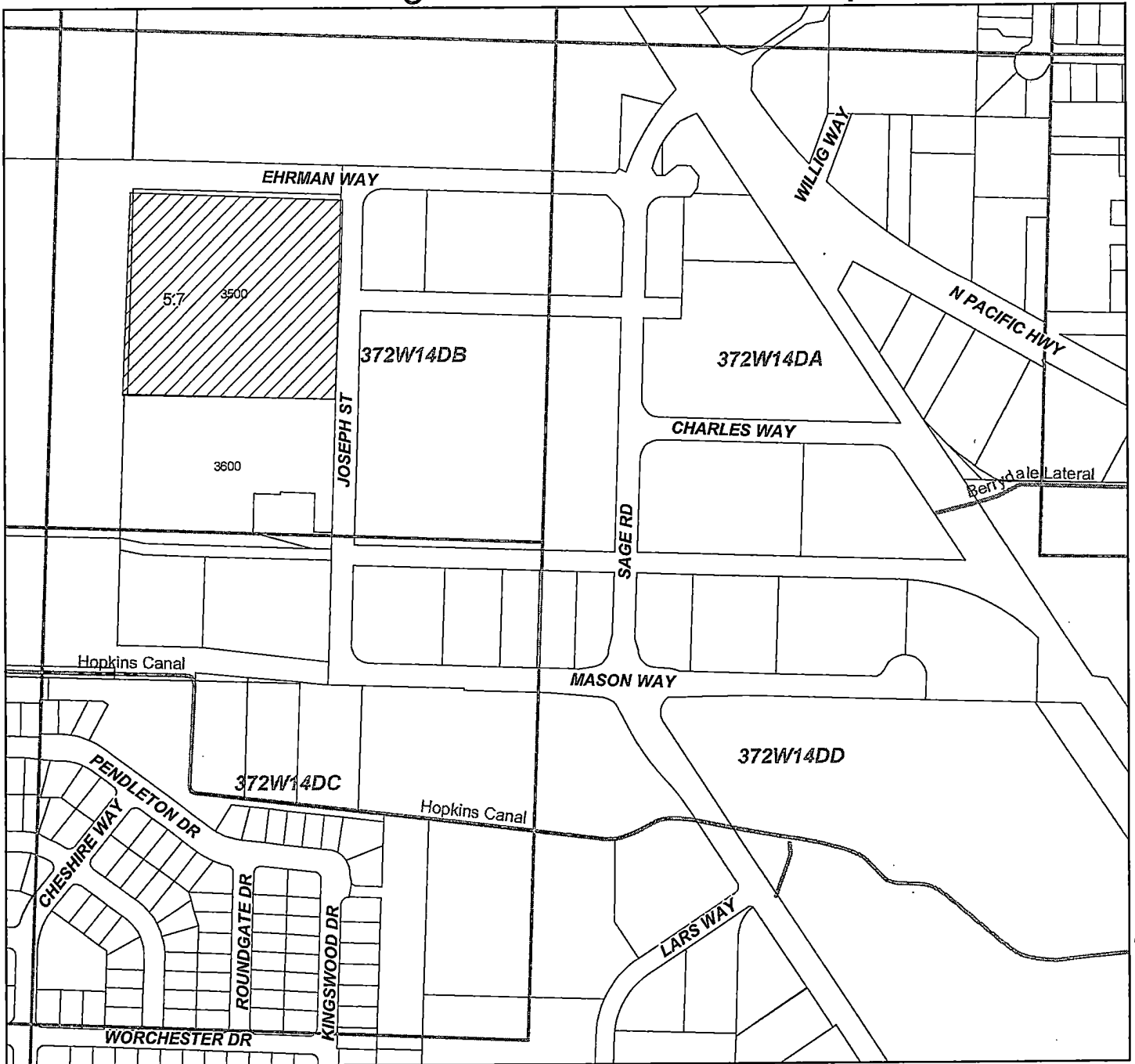


0 200 400 Feet

Rogue River Valley Irrigation District Water Rights Instream Lease Map

MAP 38

Printed April 2017



Located in NW1/4 SE1/4 SEC 14 T37S R2WWM

QQ MAPLOT P85288 S85288 S80575 S80576 S80577 S85876-77 S83729 S4951
 NW SE 372W14411 5.7 0 5.7 5.7 0 5.7 5.7 0

RECEIVED





JUN 23 2020

OWRD



0 200 400 Feet

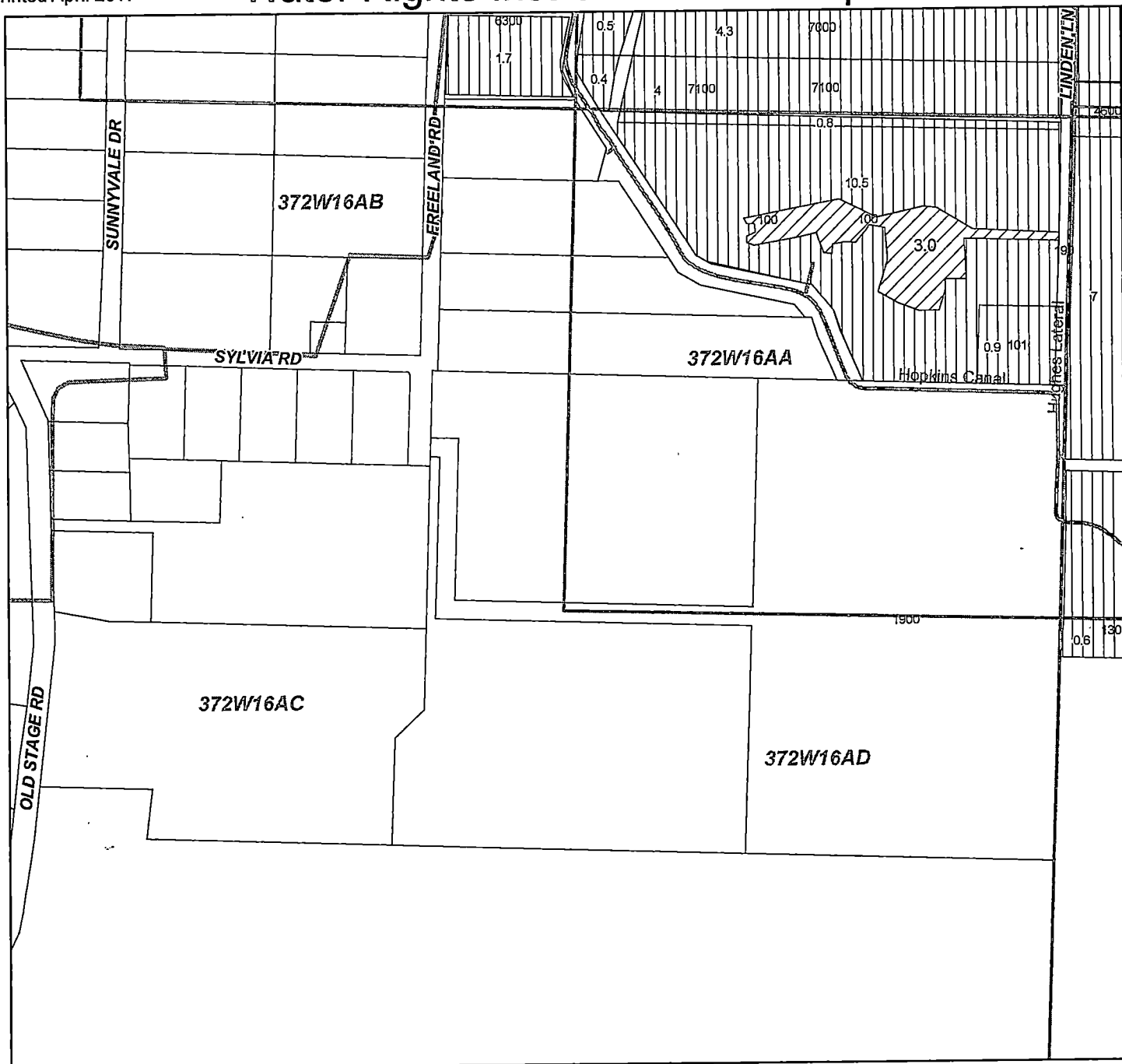
Point of Delivery : Private

-  Instream
-  Remaining
-  Qtr-Qtr
-  Tax Lot Line

Rogue River Valley Irrigation District Water Rights Instream Lease Map

MAP 39

Printed April 2017



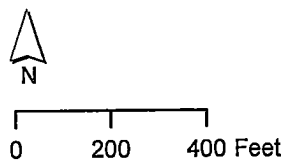
Located in NE1/4 NE1/4 SEC 16 T37S R2WWM

QQ	MAPLOT	P85288	S85288	S80575	S80576	S80577	S85876-77	S83729	S4951
NE NE	372W16A100	3	0	3	3	3	3	3	0





RECEIVED

JUN 23 2020

OWRD



Point of Delivery : Private

-  Instream
-  Remaining
-  Qtr-Qtr
-  Tax Lot Line