

RECEIVED

JUN 12 2020

OWRD



Oregon Water Resources Department  
Attn: Ann Reece  
725 Summer Street NE, Suite A  
Salem, Oregon 97301

06/04/2020

Dear Ann,

I hope this letter finds you safe and doing well. Enclosed is a Claim of Beneficial Use for Ochocho Irrigation District. Transfer number- T-12296. My apologies for the late submission, I have been out of country and attempting to catch up on the Districts CBU's. I was home last October (2019) and was able to do site visits at that time.

Please let me know if you have any questions or comments. I will be in the US/Oregon for most of the summer months (2020)

Thank you,  
Russ Rhoden

541-420-4221

ochocoid@crestviewcable.com



Oregon Water Resources Department  
 725 Summer Street NE, Suite A  
 Salem, Oregon 97301-1266  
 (503) 986-0900  
 www.wrd.state.or.us

# District Permanent Water Right Transfer Claim of Beneficial Use

## 1. APPLICANT INFORMATION

RECEIVED

JUN 12 2020

OWRD

District: Ochoco Irrigation District

Contact Person: Russ Rhoden

Phone: 541-447-6449

Mailing Address: 1001 NW Deer Street

City: Prineville State: Oregon

Zip: 97754

E-Mail address:

ochocoid@crestviewcable.com

Transfer Number: T - 12296

## 2. WATER RIGHT(S)

Pursuant to OAR Chapter 690, Division 385, the district is submitting to the Water Resources Department this claim of beneficial use, with the appropriate fee, for the following water right(s):

*NOTE: Fees do not apply if the priority date is prior to July 9, 1987.*

PERMIT NUMBER	CERTIFICATE NUMBER	DECREE (name, volume, and page)	PRIMARY (P) OR SUPP (S)
-	82246		X P <input type="checkbox"/> S
-	82247		<input type="checkbox"/> P X S
-			<input type="checkbox"/> P <input type="checkbox"/> S
-			<input type="checkbox"/> P <input type="checkbox"/> S

## 3. AUTHORIZED POINT(S) OF DIVERSION (POD) / APPROPRIATION (POA)

The authorized point(s) of diversion / appropriation for the water right modified by the transfer are as follows:

PERMIT NUMBER	DECREE or CERTIFICATE	POD / POA #	SOURCE	LOCATION – MEASURED DISTANCES
-	82246	WRD54		500' N, 250' E of W ¼ Cor
-	82247	WRD09		60' N, 1940' W of SE Cor
-				
-				



Attached is a map and site report for each water right listed in Table 1 that satisfies the requirements of OAR 690-385-7400.

**RECEIVED**

**JUN 12 2020**

**OWRD**



6. SIGNATURES

The district certifies that it has inspected the place of use listed in Table I, and confirms the change in place of use has been completed consistent with the terms and conditions of the final order approving the transfer.

  
\_\_\_\_\_  
Signature of District Manager  
or District Board Chairperson

06/04/2020  
Date

Bruce Scanlon  
Type or Print Name of District Manager  
or District Board Chairperson

RECEIVED

JUN 12 2020

OWRD

# Ochoco Irrigation District

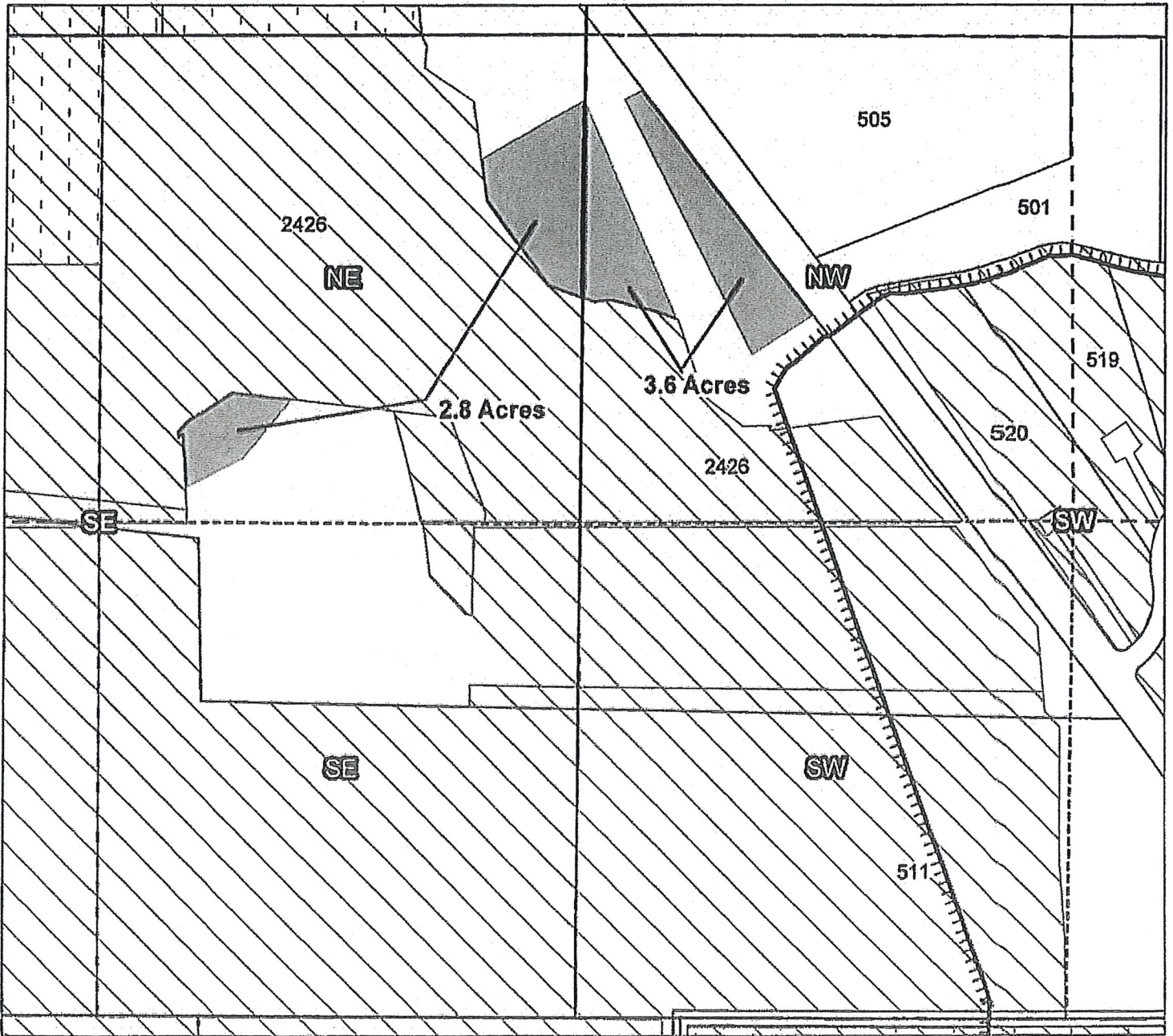
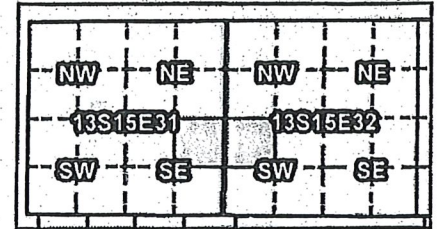
FINAL PROOF MAP T-12296

Certificates: 82246 (IR), 82247 (IS)  
for Steve Forrester

RECEIVED

JUN 12 2020

OWRD



Taxlot 2426, 13S15E31NESE: 2.8 On, 2.8 Acres Total (Cert 82246 IR, 82247 IS)  
Taxlot 2426, 13S15E32NWSW: 3.6 On, 3.6 Acres Total (Cert 82246 IR, 82247 IS)

- Canals
- Taxlots
- Transfer
- Cert 82246
- Cert 82247
- Cert 82248
- Cert 82249



T 12296

1 inch = 400 feet

RECEIVED

JUN 12 2020

OWRD

CLAIM OF BENEFICIAL USE
Site Report

Transfer Number: T - 12296 District Internal Notice #: 1-15, 2-15

User Name: STEVE FORRESTER

Place of Use:

Table with 10 columns: USE, POD #, TWP, RNG, SEC, QQ, DLC, GOV'T LOT, TAX LOT, ACRES. Rows include IR WRO54 135 15E 31 NESE 2426 2.8 and IS WR009 135 15E 31 NESE 2426 2.8.

District Conveyance System:

Description of Delivery System: Pump In GRIMES FLAT WEST CANAL

Headgate: W14 Canal: GRIMES FLAT WEST

Beneficial Use:

Description of Beneficial Use: IRRIGATION

Method Used to Apply Water: PIVOT AND HANDLINES/SPRINKLER

Method Used to Calculate Beneficial Use: GIS - COMPUTER - SITE VISIT

User Interviewed: ( ) Yes (X) No

Beneficial Use Made as Authorized: (X) Yes ( ) No

Description of Beneficial Use if Less than Authorized:

Inspected By: [Signature] Date: 10/07/2019

Instructions: Attach and label the corresponding final proof map.



RECEIVED

JUN 12 2020

OWRD

CLAIM OF BENEFICIAL USE

Site Report

Transfer Number: T - 12296 District Internal Notice #: 1-15, 2-15

User Name: STEVE FORRESTER

Place of Use:

USE	POD #	TWP	RNG	SEC	QQ	DLC	GOV'T LOT	TAX LOT	ACRES
IR	WRD54	135	15E	32	NWSW			2426	3.6
IS	WRD09	135	15E	32	NWSW			2426	3.6

District Conveyance System:

Description of Delivery System: Pump In GRIMES FLAT WEST CANAL

Headgate: W14 Canal: GRIMES FLAT WEST

Beneficial Use:

Description of Beneficial Use: IRRIGATION

Method Used to Apply Water: PIVOT AND HANDLINES/SPRINKLER

Method Used to Calculate Beneficial Use: GIS. COMPUTER - SITE VISIT

User Interviewed: ( ) Yes (x) No

Beneficial Use Made as Authorized: (x) Yes ( ) No

Description of Beneficial Use if Less than Authorized:

Inspected By: [Signature] Date: 10/07/2019

Instructions: Attach and label the corresponding final proof map.



# Ochoco Irrigation District

FINAL PROOF MAP T-12296

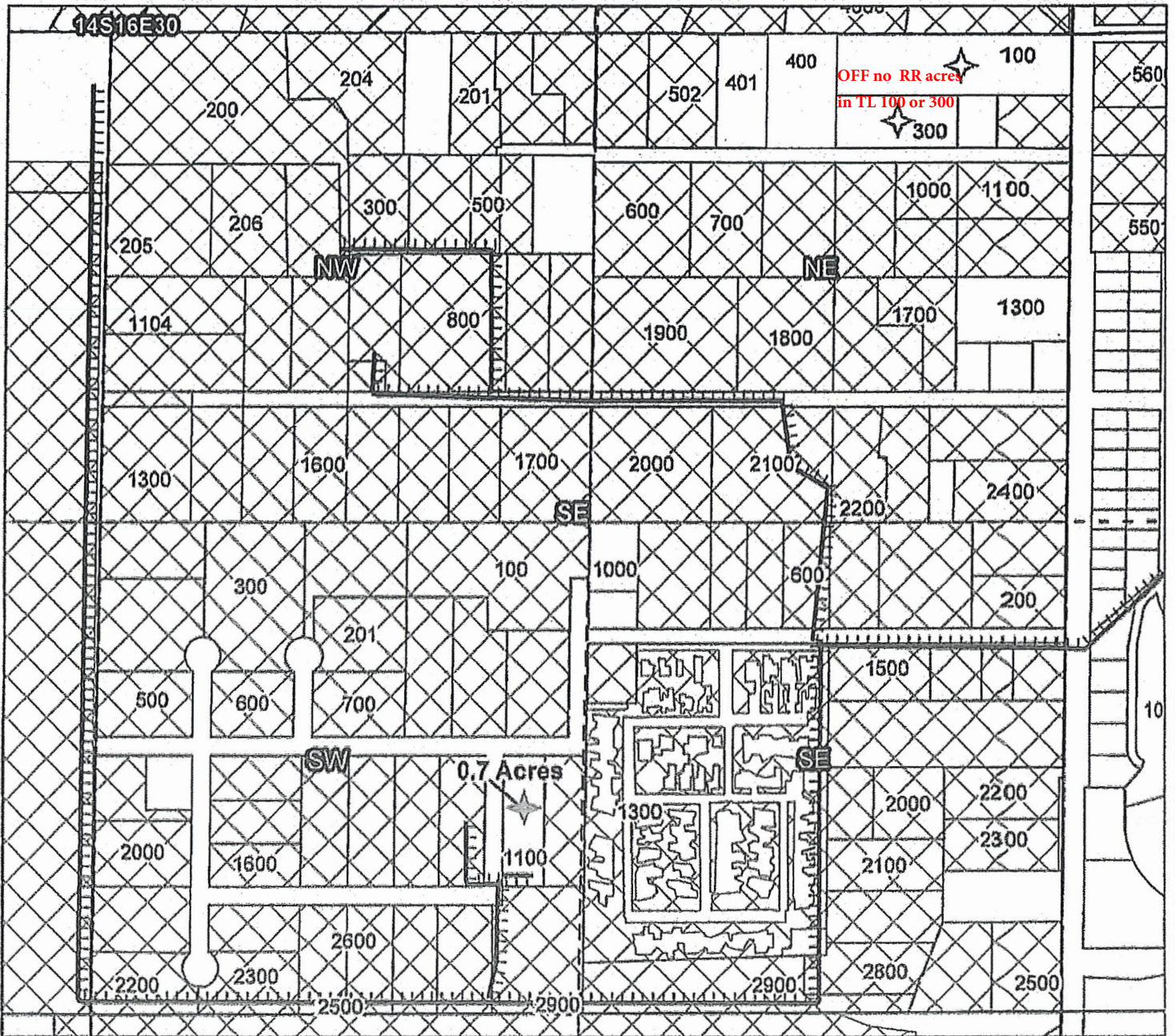
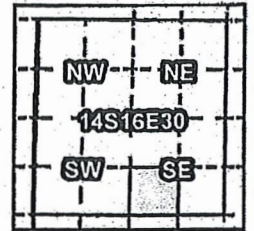
Certificates: 82246 (IR), 82247 (IS)

for Janet Gillet

RECEIVED

JUN 12 2020

OWRD



Taxlot 1100, 14S16E30SWSE: 0.7 On, 0.7 Acres Total (Cert 82246 IR, 82247 IS)

- Canals
- Taxlots
- Transfer
- Cert 82246
- Cert 82247
- Cert 82248
- Cert 82249



T 12296

1 inch = 400 feet



RECEIVED

JUN 12 2020

OWRD

CLAIM OF BENEFICIAL USE  
Site Report

Transfer Number: T - 12296 District Internal Notice #: 3-15

User Name: JANET GILLET

Place of Use:

USE	POD #	TWP	RNG	SEC	QQ	DLC	GOV'T LOT	TAX LOT	ACRES
IR	WR054	14S	16 E	30	SWSE			1100	0.7
IS	WR009	14S	16 E	30	SWSE			1100	0.7

District Conveyance System:

Description of Delivery System: Pump - HIGHLAND/BUCKAROO LATERAL (717)

Headgate: 717 Canal: CROOKED RIVER DISTRIBUTION

Beneficial Use:

Description of Beneficial Use: IRRIGATION

Method Used to Apply Water: SPRINKLER

Method Used to Calculate Beneficial Use: GIS - COMPUTER - SITE VISIT

User Interviewed: ( ) Yes (X) No

Beneficial Use Made as Authorized: (X) Yes ( ) No

Description of Beneficial Use if Less than Authorized:

Inspected By: R. C. Aher Date: 10/07/2019

Instructions: Attach and label the corresponding final proof map.

# Ochoco Irrigation District

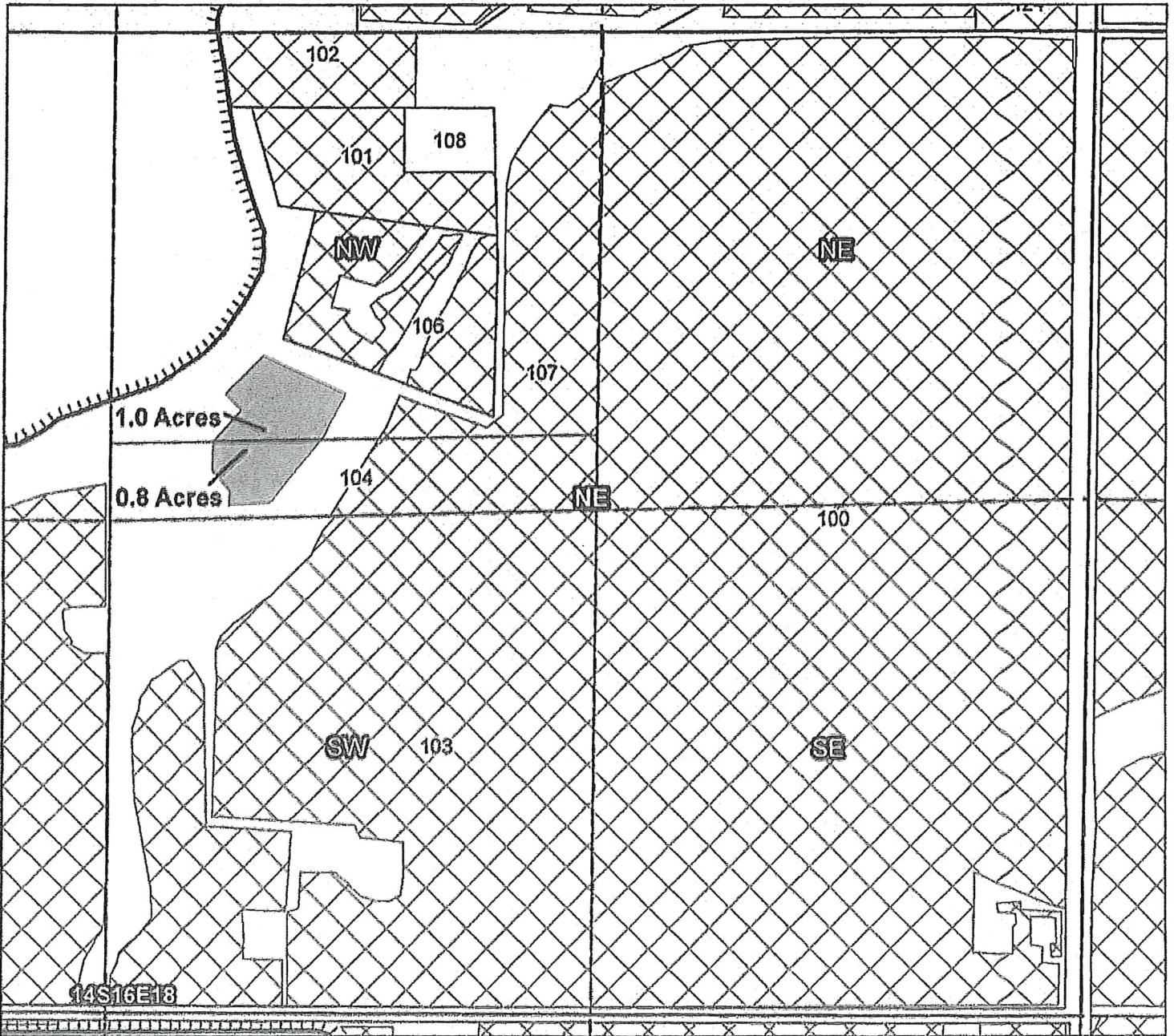

FINAL PROOF MAP T-12296

Certificates: 82246 (IR), 82247 (IS)  
for Pat Albertson

RECEIVED

JUN 12 2020

OWRD



Taxlot 104, 14S16E18NWNE: 0.8 On, 3.3 Acres Total (Cert 82246 IR, 82247 IS)  
Taxlot 107, 14S16E18NWNE: 1.0 On, 6.6 Acres Total (Cert 82246 IR, 82247 IS)

- Canals
- Taxlots
- Transfer
- Cert 82246
- Cert 82247
- Cert 82248
- Cert 82249



T 12296

1 inch = 400 feet



RECEIVED

JUN 12 2020

OWRD

CLAIM OF BENEFICIAL USE
Site Report

Transfer Number: T - 12296 District Internal Notice #: 4-15, 5-15, 6-15, 7-15

User Name: PAT ALBERTSON

Place of Use:

Table with 10 columns: USE, POD #, TWP, RNG, SEC, QQ, DLC, GOVT LOT, TAX LOT, ACRES. Rows include IR and IS with handwritten values.

District Conveyance System:

Description of Delivery System: Pump/pipeline OCHOCO MAIN CANAL

Headgate: 363 Canal: OCHOCO MAIN CANAL

Beneficial Use:

Description of Beneficial Use: IRRIGATION

Method Used to Apply Water: SPRINKLER

Method Used to Calculate Beneficial Use: GIS - COMPUTER - SITE VISIT

User Interviewed: ( ) Yes (x) No

Beneficial Use Made as Authorized: (x) Yes ( ) No

Description of Beneficial Use if Less than Authorized:

Inspected By: [Signature] Date: 10/07/2019

Instructions: Attach and label the corresponding final proof map.



RECEIVED

JUN 12 2020

OWRD

CLAIM OF BENEFICIAL USE
Site Report

Transfer Number: T - 12296 District Internal Notice #: 4-15, 5-15, 6-15, 7-15

User Name: PAT ALBERTSON

Place of Use:

Table with 10 columns: USE, POD #, TWP, RNG, SEC, QQ, DLC, GOV'T LOT, TAX LOT, ACRES. Rows include IR and IS with handwritten values like WRO54, 14S, 16E, 18, NWNE, 107, 1.0.

District Conveyance System:

Description of Delivery System: Pump/pipeline OCHOCO MAIN CANAL

Headgate: 363 Canal: OCHOCO MAIN CANAL

Beneficial Use:

Description of Beneficial Use: IRRIGATION

Method Used to Apply Water: SPRINKLER

Method Used to Calculate Beneficial Use: GIS - COMPUTER - SITE VISIT

User Interviewed: ( ) Yes (x) No

Beneficial Use Made as Authorized: (x) Yes ( ) No

Description of Beneficial Use if Less than Authorized:

Inspected By: [Signature] Date: 10/07/2019

Instructions: Attach and label the corresponding final proof map.



# Ochoco Irrigation District

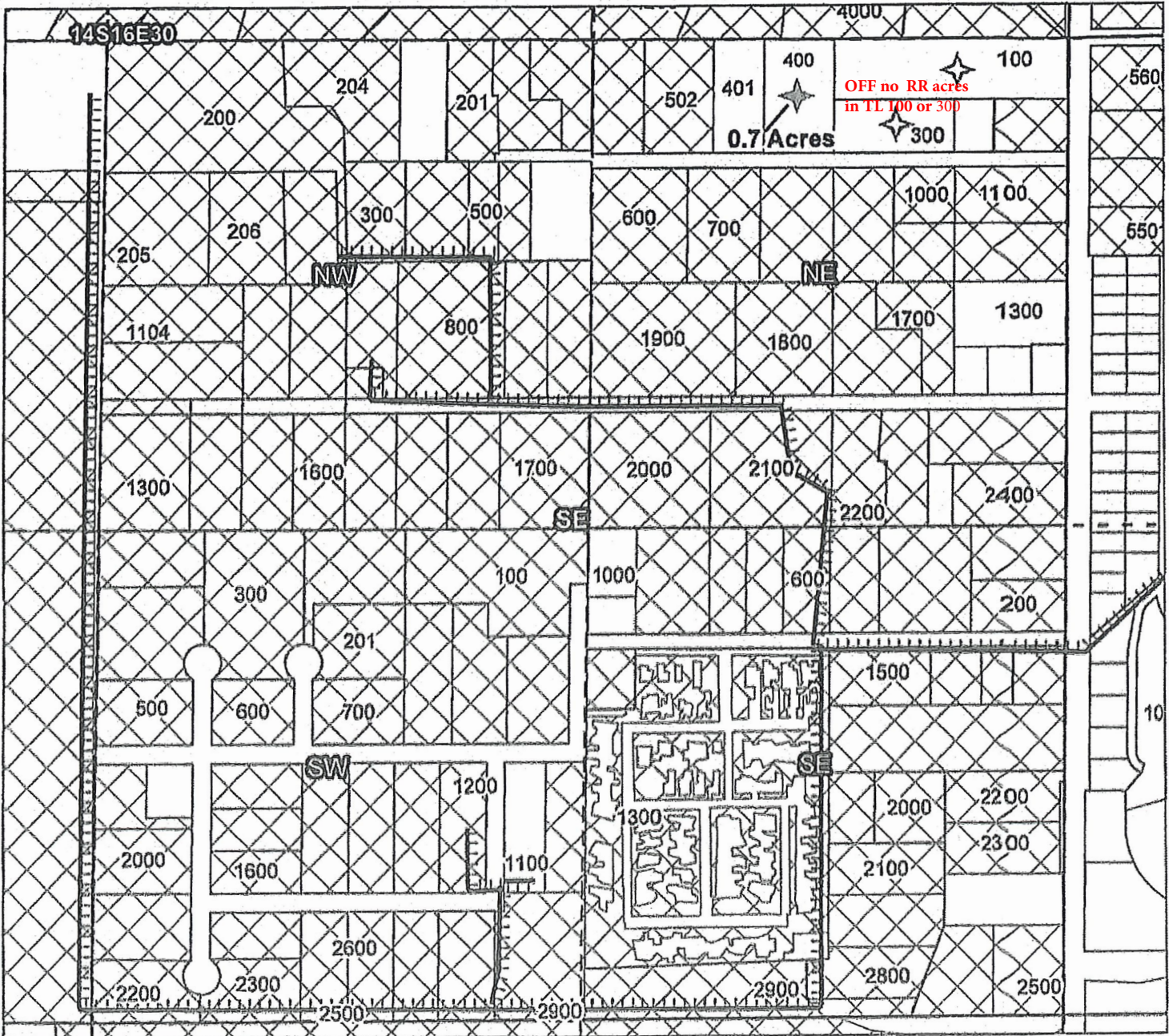
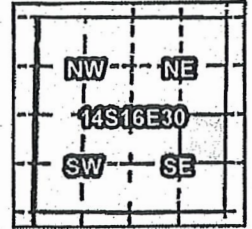
RECEIVED

JUN 12 2020

OWRD

FINAL PROOF MAP T-12296

Certificates: 82246 (IR), 82247 (IS)  
for Danny Capehart



Taxlot 400, 14S16E30NESE: 0.7 On, 0.7 Acres Total (Cert 82246 IR, 82247 IS)

- Canals
- Taxlots
- Transfer
- Cert 82246
- Cert 82247
- Cert 82248
- Cert 82249



1 inch = 400 feet

T 12296



CLAIM OF BENEFICIAL USE  
Site Report

RECEIVED

JUN 12 2020

OWRD

Transfer Number: T - 12296 District Internal Notice #: 8-15

User Name: DANNY CAPEHART

Place of Use:

USE	POD #	TWP	RNG	SEC	QQ	DLC	GOV'T LOT	TAX LOT	ACRES
IR	WRO54	145	16E	30	NESE			400	0.7
IS	WRO09	145	16E	30	NESE			400	0.7

District Conveyance System:

Description of Delivery System: pump/pipeline B LATERAL

Headgate: 725 Canal: CROOKED RIVER DISTRIBUTION

Beneficial Use:

Description of Beneficial Use: IRRIGATION

Method Used to Apply Water: SPRINKLER

Method Used to Calculate Beneficial Use: GIS - COMPUTER - SITE VISIT

User Interviewed: ( ) Yes (X) No

Beneficial Use Made as Authorized: (X) Yes ( ) No

Description of Beneficial Use if Less than Authorized:

Inspected By: RECAH Date: 10/07/2019

Instructions: Attach and label the corresponding final proof map.

# Ochoco Irrigation District

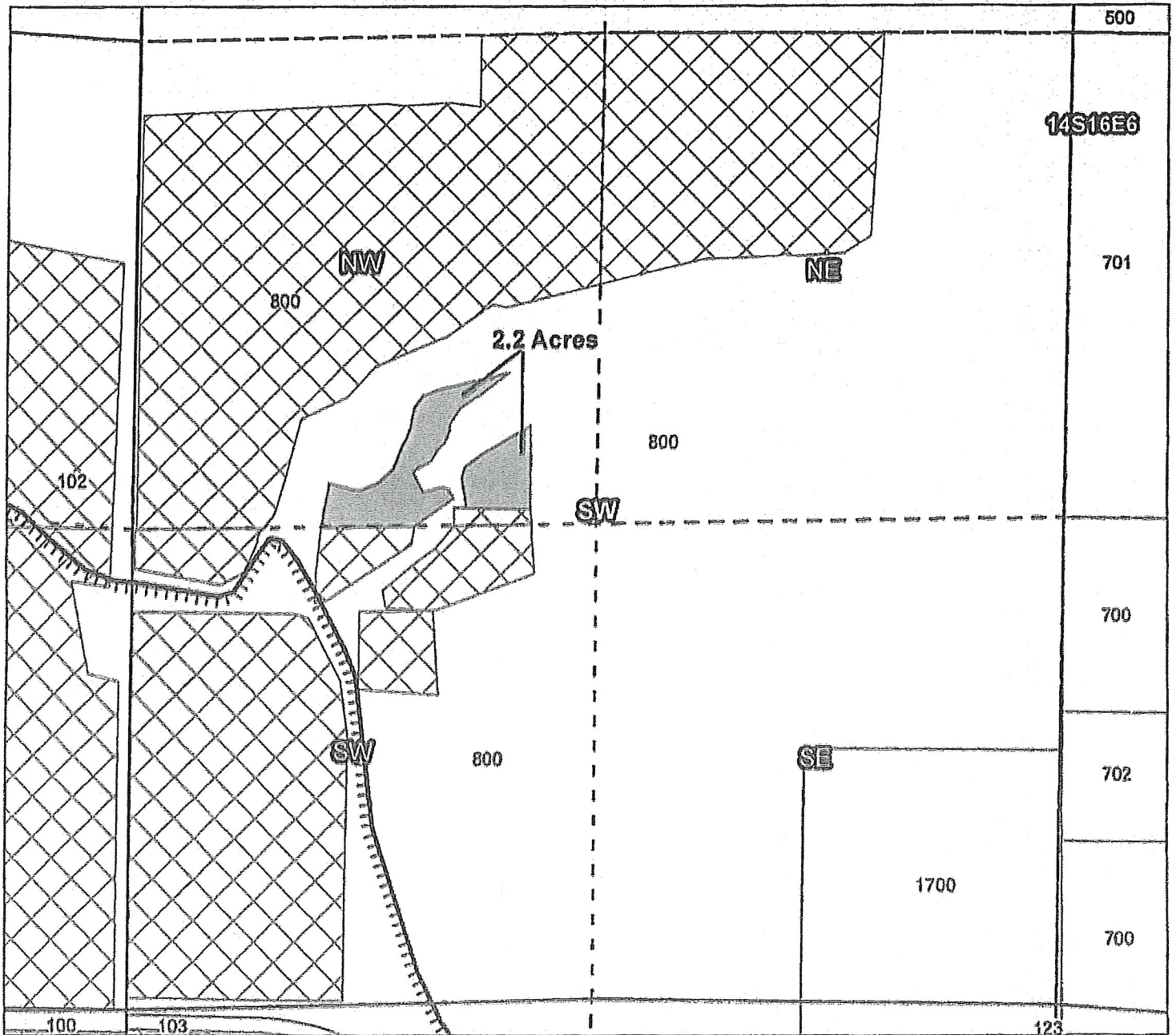
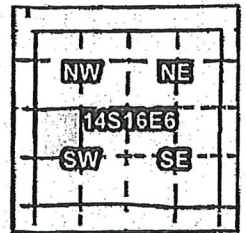
FINAL PROOF MAP T-12296

Certificates: 82246 (IR), 82247 (IS)  
for Two Sisters Nightmare








RECEIVED

JUN 12 2020

OWRD



Taxlot 800, 14S16E6NWSW: 2.2 On, 25.7 Acres Total (Cert 82246 IR, 82247 IS)

-  Canals
-  Taxlots
-  Transfer
-  Cert 82246
-  Cert 82247
-  Cert 82248
-  Cert 82249



T 12296

1 inch = 400 feet



CLAIM OF BENEFICIAL USE  
Site Report

RECEIVED

JUN 12 2020

OWRD

Transfer Number: T - 12296 District Internal Notice #: 9-15

User Name: TWO SISTERS NIGHTMARE

Place of Use:

USE	POD #	TWP	RNG	SEC	QQ	DLC	GOV'T LOT	TAX LOT	ACRES
IR	WR054	145	16E	6	NWSW			800	2.2
IS	WR009	145	16E	6	NWSW			800	2.2

District Conveyance System:

Description of Delivery System: PUMP IN GRIMES FLAT EAST CANAL

Headgate: ES Canal: GRIMES FLAT EAST

Beneficial Use:

Description of Beneficial Use: IRRIGATION

Method Used to Apply Water: SPRINKLER

Method Used to Calculate Beneficial Use: GIS- COMPUTER- SITE VISIT

User Interviewed: ( ) Yes (X) No

Beneficial Use Made as Authorized: (X) Yes ( ) No

Description of Beneficial Use if Less than Authorized:

Inspected By: Paul C. Baker Date: 10/07/2019

Instructions: Attach and label the corresponding final proof map.