

RECEIVED

JUN 12 2020

OWRD



Oregon Water Resources Department
Attn: Ann Reece
725 Summer Street NE, Suite A
Salem, Oregon 97301

06/08/2020

Dear Ann,

I hope this letter finds you safe and doing well. Enclosed is a Claim of Beneficial Use for Ochoco Irrigation District. Transfer number- T-12550. My apologies for the late submission, I have been out of country and attempting to catch up on the Districts CBU's. I was home last October (2019) and was able to do site visits at that time.

Please let me know if you have any questions or comments. I will be in the US/Oregon for most of the summer months (2020)

Thank you,
Russ Rhoden

541-420-4221

ochocoid@crestviewcable.com



Oregon Water Resources Department
 725 Summer Street NE, Suite A
 Salem, Oregon 97301-1266
 (503) 986-0900
 www.wrd.state.or.us

District Permanent Water Right Transfer Claim of Beneficial Use

RECEIVED

JUN 12 2020

OWRD

1. APPLICANT INFORMATION

District: Ochoco Irrigation District

Contact Person: Russ Rhoden

Phone: 541-447-6449

Mailing Address: 1001 NW Deer St

City: Prineville State: OR

Zip: 97754

E-Mail address:

ochocoid@crestviewcable.com

Transfer Number: T - 12550

2. WATER RIGHT(S)

Pursuant to OAR Chapter 690, Division 385, the district is submitting to the Water Resources Department this claim of beneficial use, with the appropriate fee, for the following water right(s):

NOTE: Fees do not apply if the priority date is prior to July 9, 1987.

PERMIT NUMBER	CERTIFICATE NUMBER	DECREE (name, volume, and page)	PRIMARY (P) OR SUPP (S)
-	82246		X P <input type="checkbox"/> S
-	82247		X P <input type="checkbox"/> S
-	82247		<input type="checkbox"/> P X S
-			<input type="checkbox"/> P <input type="checkbox"/> S

3. AUTHORIZED POINT(S) OF DIVERSION (POD) / APPROPRIATION (POA)

The authorized point(s) of diversion / appropriation for the water right modified by the transfer are as follows:

PERMIT NUMBER	DECREE or CERTIFICATE	POD / POA #	SOURCE	LOCATION – MEASURED DISTANCES
-	82246	WRD54		500' N, 250' E of W ¼ Cor
-	82247	WRD9		60' N, 1940' W of SE Cor
-				
-				

RECEIVED

JUN 12 2020

OWRD

6. SIGNATURES

The district certifies that it has inspected the place of use listed in Table I, and confirms the change in place of use has been completed consistent with the terms and conditions of the final order approving the transfer.



Signature of District Manager
or District Board Chairperson

06/08/2020

Date

Bruce Scanlon

Type or Print Name of District Manager
or District Board Chairperson

RECEIVED

JUN 12 2020

OWRD

RECEIVED

JUN 12 2020

OWRD

CLAIM OF BENEFICIAL USE
Site Report

Transfer Number: T - 12550 District Internal Notice #: 1-16, 2-16

User Name: JASON DENNIS

Place of Use:

Table with 10 columns: USE, POD #, TWP, RNG, SEC, QQ, DLC, GOV'T LOT, TAX LOT, ACRES. Includes handwritten entries for IR, WR054, 145, 15E, 5, SENEW, 200, 3.9.

District Conveyance System:

Description of Delivery System: dump in OCHOCO MAIN CANAL

Headgate: 444 Canal: OCHOCO MAIN

Beneficial Use:

Description of Beneficial Use: IRRIGATION

Method Used to Apply Water: SPRINKLER

Method Used to Calculate Beneficial Use: GIS- COMPUTER- SITE VISIT

User Interviewed: () Yes (x) No

Beneficial Use Made as Authorized: (x) Yes () No

Description of Beneficial Use if Less than Authorized:

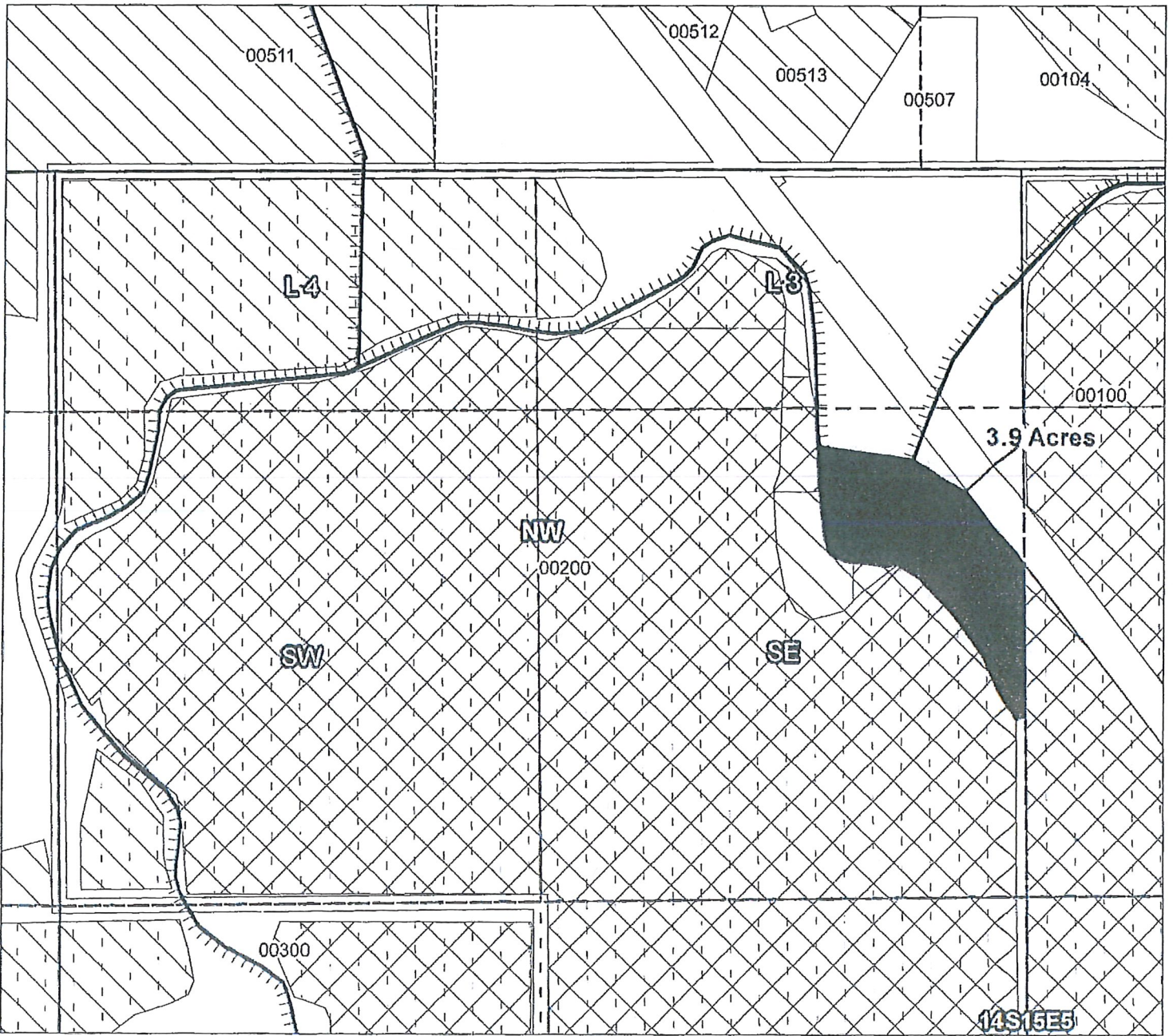
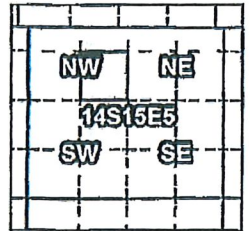
Inspected By: [Signature] Date: 10-8-2019

Instructions: Attach and label the corresponding final proof map.

Ochoco Irrigation District

-FINAL-PROOF MAP T-12550

Certificates: 82246 (IR), 82247 (IS)
for Jason Dennis










Taxlot 200, 14S15E5SENW: 3.9 On, 3.9 Acres Total (Cert 82246 IR, 82247 IS)

RECEIVED

JUN 12 2020

OWRD

-  Canals
-  Taxlots
-  Transfer
-  Cert 82246
-  Cert 82247
-  Cert 82248
-  Cert 82249



1 inch = 400 feet

T 12550

CLAIM OF BENEFICIAL USE
Site Report

RECEIVED

JUN 12 2020

Transfer Number: T - 12550 District Internal Notice #: 3-16 **OWRD**

User Name: JASON DENNIS

Place of Use:

USE	POD #	TWP	RNG	SEC	QQ	DLC	GOV'T LOT	TAX LOT	ACRES
IR	WR 09	145	15E	5	NENW			200	1.1

District Conveyance System:

Description of Delivery System: Pump in OCHOCO MAIN CANAL

Headgate: 444 Canal: ochoco main

Beneficial Use:

Description of Beneficial Use: IRRIGATION

Method Used to Apply Water: SPRINKLER

Method Used to Calculate Beneficial Use: GIS- COMPUTER- SITE VISIT

User Interviewed: () Yes () No

Beneficial Use Made as Authorized: () Yes () No

Description of Beneficial Use if Less than Authorized:

Inspected By: [Signature] Date: 10-8-2019

Instructions: Attach and label the corresponding final proof map.

Ochoco Irrigation District

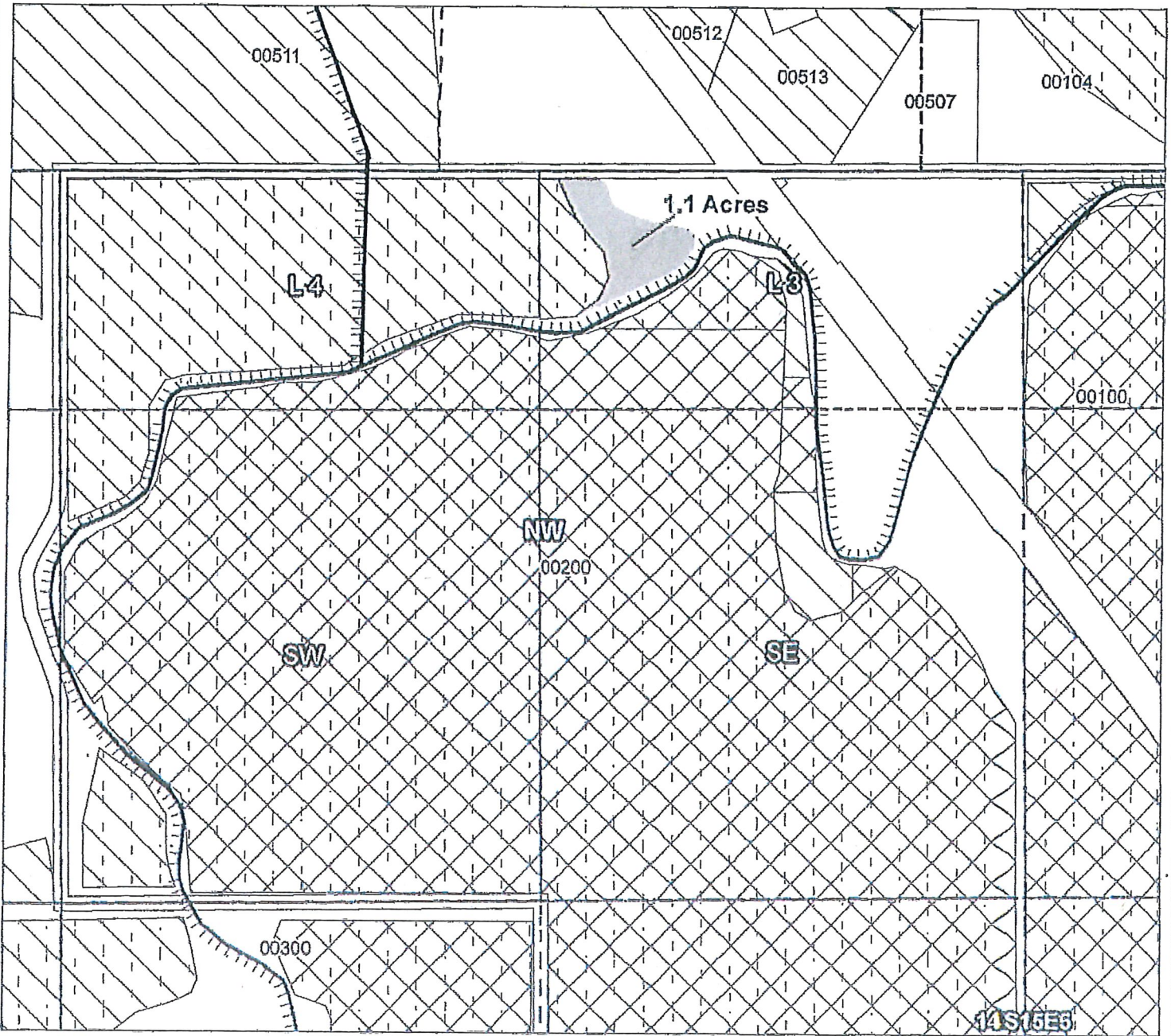
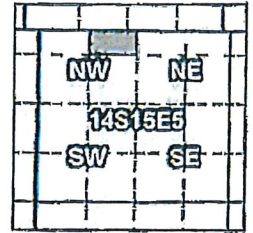
RECEIVED

FINAL PROOF MAP T-12550

JUN 12 2020

Certificates: 82247 (IR)
for Jason Dennis

OWRD



Taxlot 200, 14S15E5NENW: 1.1 On, 1.1 Acres Total (Cert 82247 IR)

- Canals
- Taxlots
- Transfer
- Cert 82246
- Cert 82247
- Cert 82248
- Cert 82249



1 inch = 400 feet

T 12550

Prepared by FireWhat Inc. | December 2016

RECEIVED

JUN 12 2020

OWRD

CLAIM OF BENEFICIAL USE
Site Report

Transfer Number: T - 12550 District Internal Notice #: 4-16

User Name: JARED WILKINSON

Place of Use:

Table with 10 columns: USE, POD #, TWP, RNG, SEC, QQ, DLC, GOV'T LOT, TAX LOT, ACRES. Row 1: IR, WR09, 15S, 16E, 16, SWNE, , , 814, 2.2

District Conveyance System:

Description of Delivery System: Pump in Combs Flat Canal

Headgate: N/A Canal: Combs Flat Canal

Beneficial Use:

Description of Beneficial Use: IRRIGATION

Method Used to Apply Water: SPRINKLER

Method Used to Calculate Beneficial Use: GIS - COMPUTER - SITE VISIT

User Interviewed: () Yes (x) No

Beneficial Use Made as Authorized: (x) Yes () No

Description of Beneficial Use if Less than Authorized:

Inspected By: [Signature] Date: 10-9-2019

Instructions: Attach and label the corresponding final proof map.

RECEIVED

JUN 12 2020

OWRD

CLAIM OF BENEFICIAL USE
Site Report

Transfer Number: T - 12550 District Internal Notice #: 5-16

User Name: WILLIAM GUTHRIE

Place of Use:

Table with 10 columns: USE, POD #, TWP, RNG, SEC, QQ, DLC, GOV'T LOT, TAX LOT, ACRES. Row 1: IR, WRD9, 145, 15E, 6, SENE, , , 200, 5.2

District Conveyance System:

Description of Delivery System: Pump in OCHOCO MAIN CANAL

Headgate: 447 Canal: OCHOCO MAIN

Beneficial Use:

Description of Beneficial Use: IRRIGATION

Method Used to Apply Water: SPRINKLER-PIVOT

Method Used to Calculate Beneficial Use: GIS. COMPUTER. SITE VISIT

User Interviewed: () Yes (x) No

Beneficial Use Made as Authorized: (x) Yes () No

Description of Beneficial Use if Less than Authorized:

Inspected By: [Signature] Date: 10-8-2019

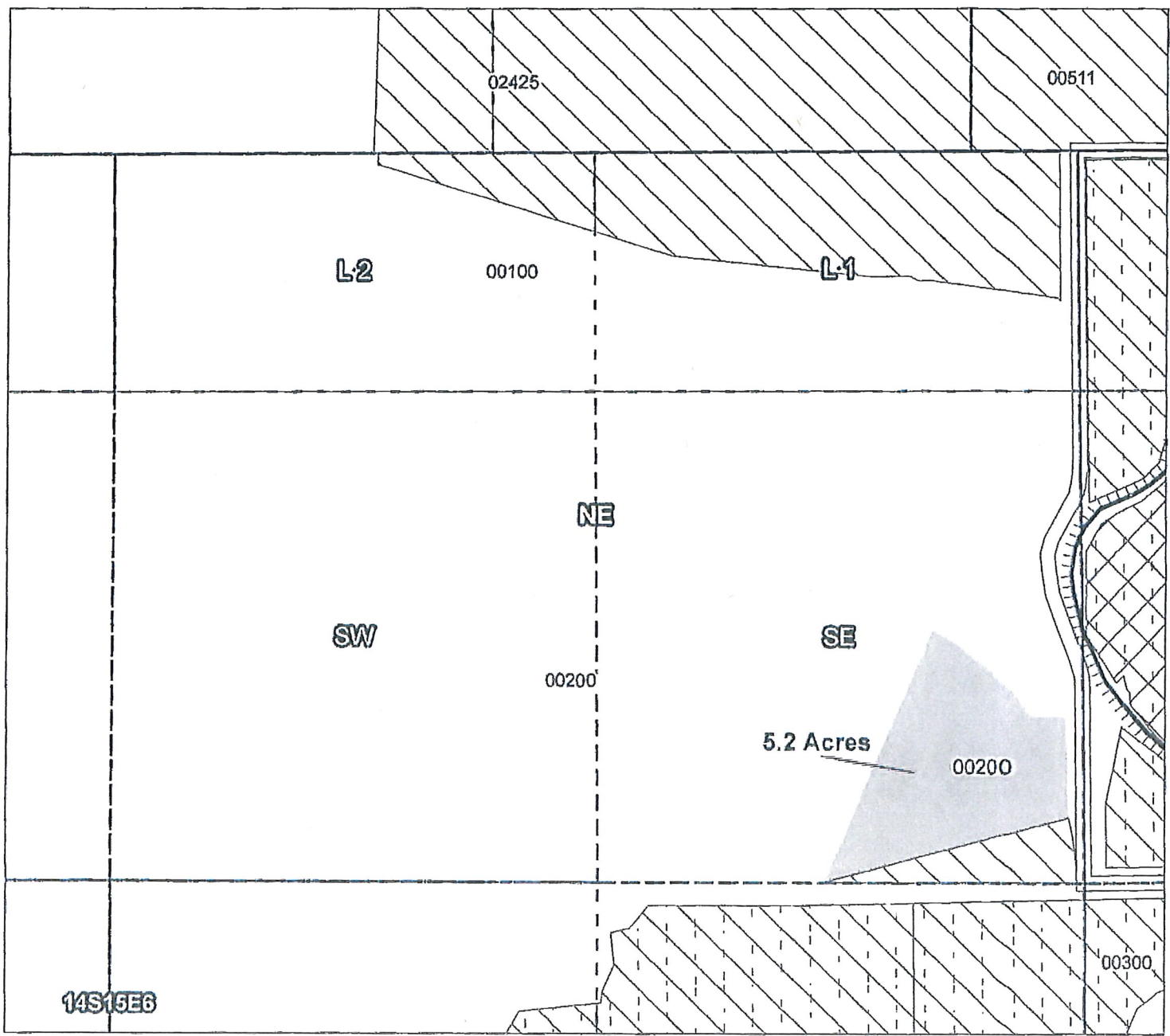
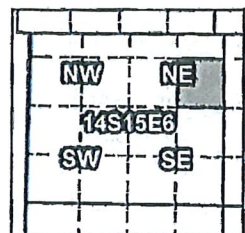
Instructions: Attach and label the corresponding final proof map.

Ochoco Irrigation District

FINAL PROOF MAP T-12550

Certificates: 82247 (IR)
for William Guthrie

RECEIVED
JUN 12 2020
OWRD



Taxlot 200, 14S15E6SENE: 5.2 On, 5.2 Acres Total (Cert 82247 IR)

- Canals
- Taxlots
- Transfer
- Cert 82246
- Cert 82247
- Cert 82248
- Cert 82249



1 inch = 400 feet

T 12550

CLAIM OF BENEFICIAL USE
Site Report

RECEIVED

JUN 12 2020

OWRD

Transfer Number: T - 12550 District Internal Notice #: 6-16

User Name: WILLIAM LEE DUNN

Place of Use:

USE	POD #	TWP	RNG	SEC	QQ	DLC	GOV'T LOT	TAX LOT	ACRES
IR	WR054	145	16E	25	WENE			100	0.7
IR	WR054	145	16E	25	NWNE			100	1.7

District Conveyance System:

Description of Delivery System: PUMP IN JOHNSON CREEK CANAL

Headgate: JC 14 Canal: JOHNSON CREEK CANAL

Beneficial Use:

Description of Beneficial Use: IRRIGATION

Method Used to Apply Water: SPRINKLER

Method Used to Calculate Beneficial Use: GIS - COMPUTER - SITE VISIT

User Interviewed: () Yes () No

Beneficial Use Made as Authorized: () Yes () No

Description of Beneficial Use if Less than Authorized:

Inspected By: Rick Ash Date: 10-9-2019

Instructions: Attach and label the corresponding final proof map.

Ochoco Irrigation District

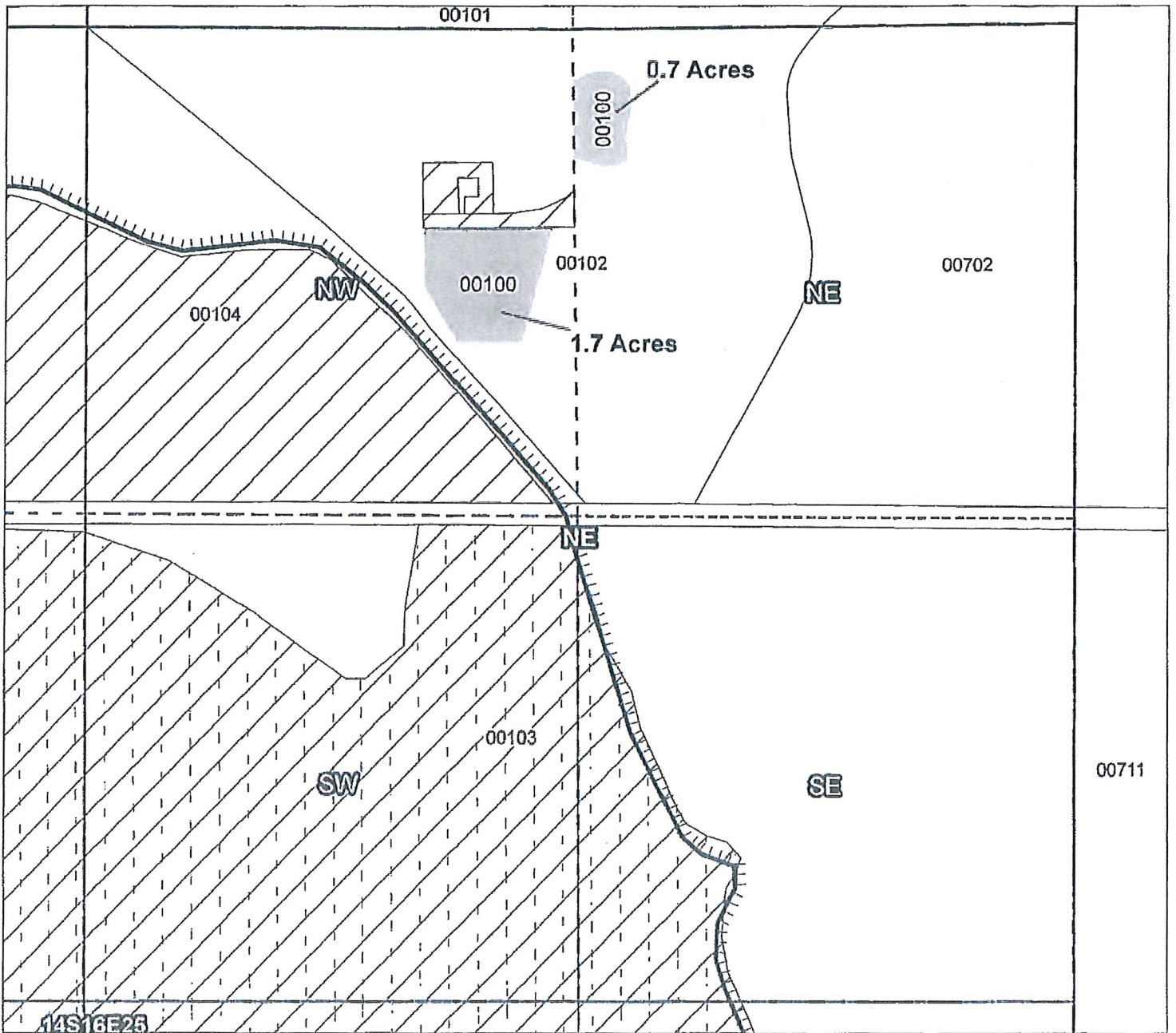
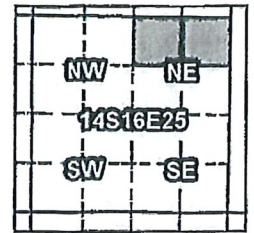
FINAL PROOF MAP T-12550

Certificates: 82246 (IR)
for William Lee Dunn

RECEIVED

JUN 12 2020

OWRD



Taxlot 100, 14S16E25NENE: 0.7 On, 0.7 Acres Total (Cert 82246 IR)
Taxlot 100, 14S16E25NWNE: 1.7 On, 1.7 Acres Total (Cert 82246 IR)

- Canals
- Taxlots
- Transfer
- Cert 82246
- Cert 82247
- Cert 82248
- Cert 82249



1 inch = 400 feet

T 12550

Prepared by FireWhat Inc. | December 2016

CLAIM OF BENEFICIAL USE
Site Report

RECEIVED

JUN 12 2020

OWRD

Transfer Number: T - 12550 District Internal Notice #: 7-16

User Name: JEFF WILSON

Place of Use:

USE	POD #	TWP	RNG	SEC	QQ	DLC	GOV'T LOT	TAX LOT	ACRES
ER	WR054	155	16E	1	WENE			100	0.2

District Conveyance System:

Description of Delivery System: pump in LANIUS DITCH

Headgate: N/A Canal: pump in LANIUS DITCH

Beneficial Use:

Description of Beneficial Use: IRRIGATION

Method Used to Apply Water: SPRINKLER

Method Used to Calculate Beneficial Use: _____

User Interviewed: () Yes (x) No

Beneficial Use Made as Authorized: (x) Yes () No

Description of Beneficial Use if Less than Authorized:

Inspected By: [Signature] Date: 10-9-2019

Instructions: Attach and label the corresponding final proof map.

Ochoco Irrigation District

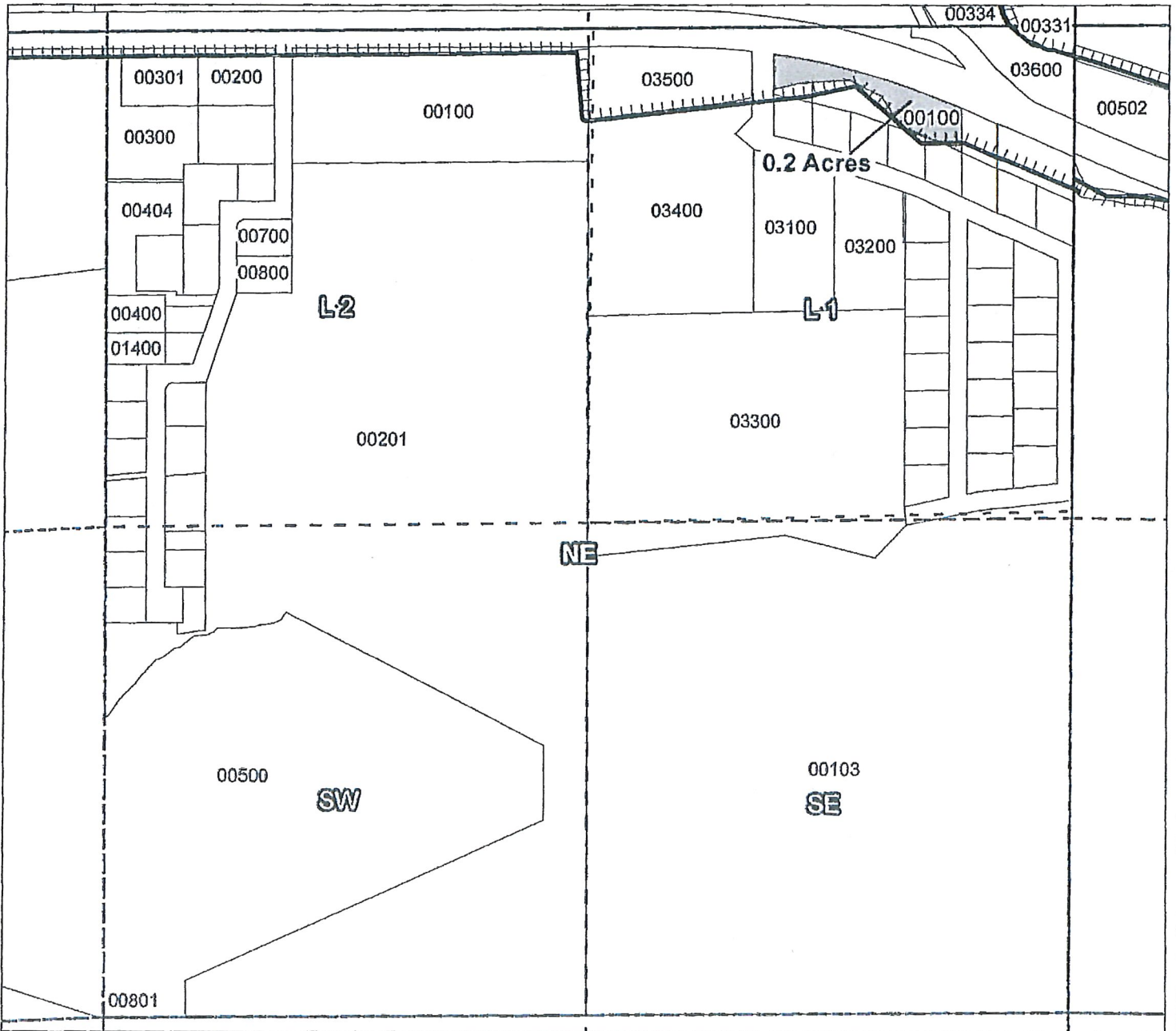
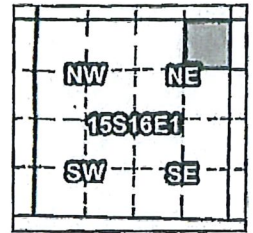
FINAL PROOF MAP T-12550

Certificates: 82246 (IR)
for Jeff Wilson

RECEIVED

JUN 12 2020

OWRD



Taxlot 100, 15S16E1NENE: 0.2 On, 0.2 Acres Total (Cert 82246 IR)

- Canals
- Taxlots
- Transfer
- Cert 82246
- Cert 82247
- Cert 82248
- Cert 82249



1 inch = 400 feet

T 12550

Prepared by FireWhat Inc. | Decemberr 2016