

Application for Permanent Water Right Transfer

Part 1 of 5 – Minimum Requirements Checklist

This transfer application will be returned if Parts 1 through 5 and all required attachments are not completed and included.

For questions, please call (503) 986-0900, and ask for Transfer Section.

RECEIVED

JUL 13 2020

OWRD

Check all items included with this application. (N/A = Not Applicable)

- Part 1 – Completed Minimum Requirements Checklist.
- Part 2 – Completed Transfer Application Map Checklist.
- Part 3 – Application Fee, payable by check to the Oregon Water Resources Department, and completed Fee Worksheet, page 3. Try the new online fee calculator at: http://apps.wrd.state.or.us/apps/misc/wrd_fee_calculator. If you have questions, call Customer Service at (503) 986-0801.
- Part 4 – Completed Applicant Information and Signature.
- Part 5 – Information about Water Rights to be Transferred: **How many water rights are to be transferred? A portion of 1 water right. List them here: a portion of Cert 87012**
 Please include a separate Part 5 for each water right. (See instructions on page 6)

Attachments:

- Completed Transfer Application Map.
- Completed Evidence of Use Affidavit and supporting documentation.
- N/A Affidavit(s) of Consent from Landowner(s) (if the applicant does not own the land the water right is on.)
- N/A Supplemental Form D – For water rights served by or issued in the name of an irrigation district. Complete when the transfer applicant is not the irrigation district.
- N/A Oregon Water Resources Department’s Land Use Information Form with approval and signature (or signed land use form receipt stub) from each local land use authority in which water is to be diverted, conveyed, and/or used. Not required if water is to be diverted, conveyed, and/or used only on federal lands or if all of the following apply: a) a change in place of use only, b) no structural changes, c) the use of water is for irrigation only, and d) the use is located within an irrigation district or an exclusive farm use zone.
- N/A Water Well Report/Well Log for changes in point(s) of appropriation (well(s)) or additional point(s) of appropriation.
- N/A Geologist Report for a change from a surface water point of diversion to a ground water point of appropriation (well), if the proposed well is more than 500’ from the surface water source and more than 1000’ upstream or downstream from the point of diversion. See OAR 690-380-2130 for requirements and applicability.

(For Staff Use Only)

WE ARE RETURNING YOUR APPLICATION FOR THE FOLLOWING REASON(S):

<input type="checkbox"/> Application fee not enclosed/insufficient	<input type="checkbox"/> Map not included or incomplete
<input type="checkbox"/> Land Use Form not enclosed or incomplete	<input type="checkbox"/> Evidence of Use Form not enclosed or incomplete
<input type="checkbox"/> Additional signature(s) required	<input type="checkbox"/> Part _____ is incomplete

Other/Explanation _____

Staff: _____ 503-986-0 _____ Date: ____/____/____

Part 2 of 5 – Transfer Application Map

Your transfer application will be returned if any of the map requirements listed below are not met.

Please be sure that the transfer application map you submit includes all the required items and matches the existing water right map. Check all boxes that apply.

- N/A Certified Water Right Examiner (CWRE) Stamp and Original Signature. For a list of CWREs, see http://apps.wrd.state.or.us/apps/wr/cwre_license_view/. CWRE stamp and signature are not required for substitutions.
- N/A If **more than three** water rights are involved, separate maps are needed for each water right.
- Permanent quality printed with dark ink on good quality paper.
- The size of the map can be 8½ x 11 inches, 8½ x 14 inches, 11 x 17 inches, or up to 30 x 30 inches. For 30 x 30 inch maps, one extra copy is required.
- A north arrow, a legend, and scale.
- The scale of the map must be: 1 inch = 400 feet, 1 inch = 1,320 feet, the scale of the Final Proof/Claim of Beneficial Use Map (the map used when the permit was certificated), the scale of the county assessor map if the scale is not smaller than 1 inch = 1,320 feet, or a scale that has been pre-approved by the Department.
- Township, Range, Section, ¼ ¼, DLC, Government Lot, and other recognized public land survey lines.
- Tax lot boundaries (property lines) are required. Tax lot numbers are recommended.
- Major physical features including rivers and creeks showing direction of flow, lakes and reservoirs, roads, and railroads.
- Major water delivery system features from the point(s) of diversion/appropriation such as main pipelines, canals, and ditches.
- Existing place of use that includes separate hachuring for each water right, priority date, and use including number of acres in each quarter-quarter section, government lot, or in each quarter-quarter section as projected within government lots, donation land claims, or other recognized public land survey subdivisions. If less than the entirety of the water right is being changed, a separate hachuring is needed for lands left unchanged.
- N/A Proposed place of use that includes separate hachuring for each water right, priority date, and use including number of acres in each quarter-quarter section, government lot, or in each quarter-quarter section as projected within government lots, donation land claims, or other recognized public land survey subdivisions.
- Existing point(s) of diversion or well(s) with distance and bearing or coordinates from a recognized survey corner. This information can be found in your water right certificate or permit.
- N/A If you are proposing a change in point(s) of diversion or well(s), show the proposed location and label it clearly with distance and bearing or coordinates. If GPS coordinates are used, latitude-longitude coordinates may be expressed as either degrees-minutes-seconds with at least one digit after the decimal (example – 42°32'15.5") or degrees-decimal with five or more digits after the decimal (example – 42.53764°).

RECEIVED

JUL 13 2020

OWRD

Part 4 of 5 – Applicant Information and Signature

Applicant Information

APPLICANT/BUSINESS NAME Homer W Peterson Estate c/o Jenson & Spratling, LLP		PHONE NO. 541 278 2840	ADDITIONAL CONTACT NO.
ADDRESS PO Box 550		FAX NO.	RECEIVED JUL 13 2020
CITY Pendleton	STATE OR	ZIP 97801	
BY PROVIDING AN E-MAIL ADDRESS, CONSENT IS GIVEN TO RECEIVE ALL CORRESPONDENCE FROM THE DEPARTMENT ELECTRONICALLY. COPIES OF THE FINAL ORDER DOCUMENTS WILL ALSO BE MAILED.			

OWRD

Agent Information – The agent is authorized to represent the applicant in all matters relating to this application.

AGENT/BUSINESS NAME Not Applicable		PHONE NO.	ADDITIONAL CONTACT NO.
ADDRESS		FAX NO.	
CITY	STATE	ZIP	E-MAIL
BY PROVIDING AN E-MAIL ADDRESS, CONSENT IS GIVEN TO RECEIVE ALL CORRESPONDENCE FROM THE DEPARTMENT ELECTRONICALLY. COPIES OF THE FINAL ORDER DOCUMENTS WILL ALSO BE MAILED.			

Explain in your own words what you propose to accomplish with this transfer application, and why:
A new point of diversion is being requested since the authorized point of diversion is located approximately 1.5 miles upstream, is no longer in use, and the water right owner has no legal access to it. The proposed new point of diversion is located on the water user's property.

If you need additional space, continue on a separate piece of paper and attach to the application as "Attachment 1".


Check One Box

- By signing this application, I understand that, upon receipt of the draft preliminary determination and prior to Department approval of the transfer, I will be required to provide landownership information and evidence that I am authorized to pursue the transfer as identified in OAR 690-380-4010(5); **OR**
- I affirm the applicant is a municipality as defined in ORS 540.510(3)(b) and that the right is in the name of the municipality or a predecessor; **OR**
- I affirm the applicant is an entity with the authority to condemn property and is acquiring by condemnation the property to which the water right proposed for transfer is appurtenant and have supporting documentation.

By my signature below, I confirm that I understand:

- Prior to Department approval of the transfer application, I may be required to submit payment to the Department for publication of a notice in a newspaper with general circulation in the area where the water right is located, once per week for two consecutive weeks. If more than one qualifying newspaper is available, I suggest publishing the notice in the following newspaper: **East Oregonian.**
- Amendments to the application may only be made in response to the Department's Draft Preliminary Determination (DPD). The applicant will have a period of at least 30 days to amend the application to address any issues identified by the Department in the DPD, or to withdraw the application. Note that amendments may be subject to additional fees, pursuant to ORS 536.050.
- Failure to complete an approved change in place of use and/or change in character of use, will result in loss of the water right (OAR 690-380-6010).

I (we) affirm that the information contained in this application is true and accurate.



Charles D Jenson
Applicant signature

Charles D Jenson
Print Name (and Title if applicable)

7-8-2020
Date

Applicant signature

Print Name (and Title if applicable)

Date

Is the applicant the sole owner of the land on which the water right, or portion thereof, proposed for transfer is located? Yes No *If NO, include signatures of all deeded landowners (and mailing and/or e-mail addresses if different than the applicant's) or attach affidavits of consent (and mailing and/or e-mail addresses) from all landowners or individuals/entities to which the water right(s) were conveyed.*

RECEIVED

JUL 13 2020

OWRD

Check the following boxes that apply:

- The applicant is responsible for completion of change(s). Notices and correspondence should continue to be sent to the applicant.
- The receiving landowner will be responsible for completing the proposed change(s) after the final order is issued. Copies of notices and correspondence should be sent to this landowner.
- Both the receiving landowner and applicant will be responsible for completion of change(s). Copies of notices and correspondence should be sent to this landowner and the applicant.

At this time, are the lands in this transfer application in the process of being sold? Yes No

If YES, and you know who the new landowner will be, please complete the receiving landowner information table below. If you do not know who the new landowner will be, then a request for assignment will have to be filed for at a later date.

If a property sells, the certificated water right(s) located on the land belong to the new owner, unless a sale agreement or other document states otherwise. For more information see: https://www.oregon.gov/owrd/WRDFormsPDF/Transfer_Property_Transactions.pdf

RECEIVING LANDOWNER NAME Not Applicable		PHONE NO.	ADDITIONAL CONTACT NO.
ADDRESS			FAX NO.
CITY	STATE	ZIP	E-MAIL

RECEIVED
JUL 13 2020

Describe any special ownership circumstances here: **The property is held in trust, the Homer W. Peterson Estate, c/o Jenson & Spratling, LLP.**


OWRD

- Check here if any of the water rights proposed for transfer are or will be located within or served by an irrigation or other water district. (Tip: Complete and attach Supplemental Form D.)

IRRIGATION DISTRICT NAME Not Applicable	ADDRESS	
CITY	STATE	ZIP

- Check here if water for any of the rights supplied under a water service agreement or other contract for stored water with a federal agency or other entity.

ENTITY NAME Not Applicable	ADDRESS	
CITY	STATE	ZIP

 To meet State Land Use Consistency Requirements, you must list all county, city, municipal corporation, or tribal governments within whose jurisdiction water will be diverted, conveyed, or used.

ENTITY NAME Umatilla County	ADDRESS 216 SE 4th	
CITY Pendleton	STATE Oregon	ZIP 97801

ENTITY NAME	ADDRESS	
CITY	STATE	ZIP

Part 5 of 5 – Water Right Information

Please use a separate Part 5 for each water right being changed. See instructions on page 6, to copy and paste additional Part 5s, or to add additional rows to tables within the form.

CERTIFICATE # 87012

RECEIVED

Description of Water Delivery System

JUL 13 2020

System capacity: 2.0 cubic feet per second (cfs) OR
 _____ gallons per minute (gpm)

OWRD

Describe the current water delivery system or the system that was in place at some time within the last five years. Include information on the pumps, canals, pipelines, and sprinklers used to divert, convey, and apply the water at the authorized place of use. **The irrigation system consists of a 25 hp pump, portable above ground aluminum mainline and aluminum handlines.**

Table 1. Location of Authorized and Proposed Point(s) of Diversion (POD) or Appropriation (POA)

(Note: If the POD/POA name is not specified on the certificate, assign it a name or number here.)

POD/POA Name or Number	Is this POD/POA Authorized on the Certificate or is it Proposed?	If POA, OWRD Well Log ID# (or Well ID Tag # L-___)	Twp		Rng		Sec	¼ ¼		Tax Lot, DLC or Gov't Lot	Measured Distances (from a recognized survey corner)
Auth POD	<input checked="" type="checkbox"/> Authorized <input type="checkbox"/> Proposed	NA	1	N	32	E	22	NW	SE		700' S and 1800' W from the E1/4 Cor of Sec 22
New POD	<input type="checkbox"/> Authorized <input checked="" type="checkbox"/> Proposed	NA	1	N	32	E	10	SW	SW		40' N and 1200' E of the SW corner of Sec 10
	<input type="checkbox"/> Authorized <input type="checkbox"/> Proposed										
	<input type="checkbox"/> Authorized <input type="checkbox"/> Proposed										

Check all type(s) of change(s) proposed below (change "CODES" are provided in parentheses):

- | | |
|--|---|
| <input type="checkbox"/> Place of Use (POU) | <input type="checkbox"/> Supplemental Use to Primary Use (S to P) |
| <input type="checkbox"/> Character of Use (USE) | <input type="checkbox"/> Point of Appropriation/Well (POA) |
| <input checked="" type="checkbox"/> Point of Diversion (POD) | <input type="checkbox"/> Additional Point of Appropriation (APOA) |
| <input type="checkbox"/> Additional Point of Diversion (APOD) | <input type="checkbox"/> Substitution (SUB) |
| <input type="checkbox"/> Surface Water POD to Ground Water POA (SW/GW) | <input type="checkbox"/> Government Action POD (GOV) |

Will all of the proposed changes affect the entire water right?

- Yes Complete only the Proposed ("to" or "on" lands) section of Table 2 on the next page. Use the "CODES" listed above to describe the proposed changes.
- No Complete all of Table 2 to describe the portion of the water right to be changed.

Please use and attach additional pages of Table 2 as needed.
See page 6 for instructions.

Do you have questions about how to fill-out the tables?
Contact the Department at 503-986-0900 and ask for Transfer Staff.

Table 2. Description of Changes to Water Right Certificate # 87012

List the change proposed for the acreage in each ¼ ¼. If more than one change is proposed, specify the acreage associated with each change.
If there is more than one POD/POA involved in the proposed changes, specify the acreage associated with each POD/POA.

AUTHORIZED (the "from" or "off" lands) The listing that appears on the certificate BEFORE PROPOSED CHANGES List only that part or portion of the water right that will be changed.													Proposed Changes (see "CODES" from previous page)	PROPOSED (the "to" or "on" lands) The listing as it would appear AFTER PROPOSED CHANGES are made.												
Twp	Rng	Sec	¼	¼	Tax Lot	Gvt Lot or DLC	Acres	Type of USE listed on Certificate	POD(s) or POA(s) (name or number from Table 1)	Priority Date	Twp	Rng		Sec	¼	¼	Tax Lot	Gvt Lot or DLC	Acres	New Type of USE	POD(s)/ POA(s) to be used (from Table 1)	Priority Date				
1	N	32	E	10	SW	SW	1800	18.0	Irrigation	Auth POD	1873, 1889, 1900	POD	1	N	32	E	10	SW	SW	1800	18.0	Irrigation	New POD	1900		
1	N	32	E	10	SE	SW	1800	0.50	Irrigation	Auth POD	1873, 1889, 1900	POD	1	N	32	E	10	SE	SW	1800	0.5	Irrigation	New POD	1900		
1	N	32	E	15	NE	NW	1800	12.0	Irrigation	Auth POD	1873, 1889, 1900	POD	1	N	32	E	15	NE	NW	1800	1.4	Irrigation	New POD	1900		
1	N	32	E	15	NW	NW	1800	0.50	Irrigation	Auth POD	1873, 1889, 1900	POD	1	N	32	E	15	NE	NW	1800	5.3	Irrigation	New POD	1873		
												POD	1	N	32	E	15	NE	NW	1800	5.3	Irrigation	New POD	1889		
												POD	1	N	32	E	15	NW	NW	1800	0.5	Irrigation	New POD	1900		
TOTAL ACRES:							31.0							TOTAL ACRES:							31.0					

RECEIVED
JUL 13 2020
OWRD

Additional remarks: Certificate 87012 indicates the acreage associated with each priority date (1873 for 11.95 acres, 1889 for 11.95 acres, and 1990 for 46.1 acres) but does not indicate the location for the various priority dates. CWRE Dale VanSchoiack had discussions with Ken Dowden

of OWRD, Pendleton office trying to determine the location of the acreage associated with the various priority dates. They were unable to identify the location of the acreage by priority dates for Certificate 87012. To allocate the quantity of the acreage for each priority date associated with this transfer the acreage identified for each priority date on Certificate 87012 was proportioned using the total acreage shown on Certificate 87102 (70.0 acres). For example, Certificate 87012 indicates 11.95 acres of priority 1873. This transfer involves 31.0 acres of the 70.0 acres (44%) shown on Certificate 87012. By proportioning the 11.95 acres of priority 1873, 5.3 acres of priority 1873 are involved in this transfer. The acreage associated with priority dates 1889 and 1900 were allocated in the same manner. The location of the acres associated with this transfer for each priority date were then located in a manner that would allow them to be regulated off if necessary.

RECEIVED

JUL 13 2020

OWRD

For Place of Use or Character of Use Changes

Are there other water right certificates, water use permits or ground water registrations associated with the "from" or the "to" lands? Yes No

If YES, list the certificate, water use permit, or ground water registration numbers: **C 76272 for Supp Irr.**



Pursuant to ORS 540.510, any "layered" water use such as an irrigation right that is supplemental to a primary right proposed for transfer must be included in the transfer or be cancelled. Any change to a ground water registration must be filed separately in a ground water registration modification application.

Since this transfer is only for a new Point of Diversion for a portion of the surface water rights listed under Certificate 87012 it does not change the place of use of the water rights and, therefore, there is no change to the supplemental ground water rights associated with these acres under Certificate C 76272.

For Substitution (ground water supplemental irrigation will be substituted for surface water primary irrigation)

Ground water supplemental Permit or Certificate # **Not Applicable**;
Surface water primary Certificate # **Not Applicable**.

RECEIVED

JUL 13 2020

For a change from Supplemental Irrigation Use to Primary Irrigation Use

Identify the primary certificate to be cancelled. Certificate # **Not Applicable**

OWRD

For a change in point(s) of appropriation (well(s)) or additional point(s) of appropriation:

NA Well log(s) are attached for each authorized and proposed well(s) that are clearly labeled and associated with the corresponding well(s) in Table 1 above and on the accompanying application map.

Tip: You may search for well logs on the Department's web page at:
http://apps.wrd.state.or.us/apps/gw/well_log/Default.aspx

AND/OR

NA Describe the construction of the authorized and proposed well(s) in Table 3 for any wells that do not have a well log. For *proposed wells not yet constructed or built*, provide "a best estimate" for each requested information element in the table. The Department recommends you consult a licensed well driller, geologist, or certified water right examiner to assist with assembling the information necessary to complete Table 3.

Table 3. Construction of Point(s) of Appropriation

Any well(s) in this listing must be clearly tied to corresponding well(s) described in Table 1 and shown on the accompanying application map. Failure to provide the information will delay the processing of your transfer application until it is received. The information is necessary for the department to assess whether the proposed well(s) will access the same source aquifer as the authorized point(s) of appropriation (POA). The Department is prohibited by law from approving POA changes that do not access the same source aquifer.

Not Applicable

Proposed or Authorized POA Name or Number	Is well already built? (Yes or No)	If an existing well: OWRD Well ID Tag No. L_____	Total well depth	Casing Diameter	Casing Intervals (feet)	Seal depth(s) (intervals)	Perforated or screened intervals (in feet)	Static water level of completed well (in feet)	Source aquifer (sand, gravel, basalt, etc.)	Well-specific rate (cfs or gpm). If less than full rate of water right

Application for Water Right Transfer

Evidence of Use Affidavit



Oregon Water Resources Department
 725 Summer Street NE, Suite A
 Salem, Oregon 97301-1266
 (503) 986-0900
 www.wrd.state.or.us

Please print legibly or type. Be as specific as possible. Attach additional pages if you need more spacing. Supporting documentation must be attached.

State of Oregon)
) ss
 County of UMATILLA)

I, CHARLES D. JENSON, in my capacity as PERSONAL REPRESENTATIVE AND TRUSTEE FOR THE HOMER W. PETERSON ESTATE,
 mailing address PO BOX 550, PENDLETON, OREGON, 97801
 telephone number (541 278 2840), being first duly sworn depose and say:

RECEIVED
 JUL 13 2020
 OWRD

1. My knowledge of the exercise or status of the water right is based on (check one):
- Personal observation Professional expertise

2. I attest that:

- Water was used during the previous five years on the **entire** place of use for Certificate # ____; **OR**
- My knowledge is specific to the use of water at the following locations within the last five years:

Certificate #	Township		Range		Mer	Sec	¼ ¼		Gov't Lot or DLC	Acres (if applicable)
87012	1	N	32	E	WM	10	SW	SW		18.0
87012	1	N	32	E	WM	10	SE	SW		0.5
87012	1	N	32	E	WM	15	NE	NW		12.0
87012	1	N	32	E	WM	15	NW	NW		0.5

- OR**
- Confirming Certificate # ____ has been issued within the past five years; **OR**
- Part or all of the water right was leased instream at some time within the last five years. The instream lease number is: ____ (Note: If the entire right proposed for transfer was not leased, additional evidence of use is needed for the portion not leased instream.); **OR**
- The water right is not subject to forfeiture and documentation that a presumption of forfeiture for non-use would be rebutted under ORS 540.610(2) is attached.
- Water has been used at the actual current point of diversion or appropriation for more than 10 years for Certificate # ____ (For Historic POD/POA Transfers)

(continues on reverse side)

3. The water right was used for: (e.g., crops, pasture, etc.): PRODUCTION OF FARM CROPS, HAY AND PASTURE

4. I understand that if I do not attach one or more of the documents shown in the table below to support the above statements, my application will be considered incomplete. RECEIVED

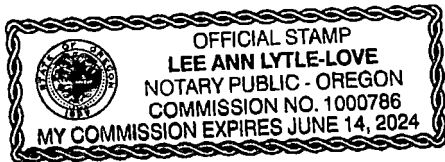
Charles Jensen Pers. Rep.
Signature of Affiant

07-09-2020
Date

JUL 13 2020

OWRD

Signed and sworn to (or affirmed) before me this 9th day of July, 2020.



Lee Ann Lytle-Love
Notary Public for Oregon

My Commission Expires: 6/14/24

Supporting Documents	Examples
<input type="checkbox"/> Copy of a water right certificate that has been issued within the last five years. (not a remaining right certificate)	Copy of confirming water right certificate that shows issue date
<input checked="" type="checkbox"/> Copies of receipts from sales of irrigated crops or for expenditures related to use of water See attached letter from Charles, Jensen, CPA /Personal Representative and Power use records.	<ul style="list-style-type: none"> ● Power usage records for pumps associated with irrigation use ● Fertilizer or seed bills related to irrigated crops ● Farmers Co-op sales receipt
<input type="checkbox"/> Records such as FSA crop reports, irrigation district records, NRCS farm management plan, or records of other water suppliers	<ul style="list-style-type: none"> ● District assessment records for water delivered ● Crop reports submitted under a federal loan agreement ● Beneficial use reports from district ● IRS Farm Usage Deduction Report ● Agricultural Stabilization Plan ● CREP Report
<input type="checkbox"/> Aerial photos containing sufficient detail to establish location and date of photograph	Multiple photos can be submitted to resolve different areas of a water right. If the photograph does not print with a "date stamp" or without the source being identified, the date of the photograph and source should be added. Sources for aerial photos: OSU – www.oregonexplorer.info/imagery OWRD – www.wrd.state.or.us Google Earth – earth.google.com TerraServer – www.terra-server.com
<input type="checkbox"/> Approved Lease establishing beneficial use within the last 5 years	Copy of instream lease or lease number



JENSON & SPRATLING, LLP

CERTIFIED PUBLIC ACCOUNTANTS

116 South Main, Suite 4, P.O. Box 550, Pendleton, Oregon 97801
Phone: (541) 278-2840 . Fax: (541) 278-2842 . www.jensonspratlingcpa.com

RECEIVED

JUL 13 2020

OWRD

To Whom It May Concern

Re: Homer W. Peterson Estate

In August of 2018, Mr. Peterson passed away and I was appointed personal representative of the estate and then the trustee of his family trust.

Thru this process we have worked with the FSA, Tenants, Employees and are now trying to finalize all of the related matters related to the water resources that he had. We have tried to go back to the last several years and recreate information, construct updated information and also determine the best use of the water rights he had. Working with a consultant (DGV Consulting PLLC) and the Oregon Water Resource Department, we are I believe close to getting all information completed.

However, there were limited records maintained; we are only able to provide information at this time based on power usage reports for either Umatilla Electric or Pacific Power, (which we now have monthly records of either water usage or power usage on all wells and pumps) from 2015 to present. As we continue to proceed forward, our filing and record keeping will be complete and accurate.

With all this being said, to the best of my knowledge, the information presently reported on the enclosed documents is accurate and correct for the periods ending in December of 2019.

If any additional information is needed please let me know.

Sincerely,

Charles D. Jenson CPA/Personal Representative
June 5, 2020

13486

Homer W Peterson Estate
Pacific Power Acct
62641388-001 6

RECEIVED

JUL 13 2020

OWRD

Month & Year	69804A Sparks Station Rd 25 HP		HWY 395 S Skyview Cem 100 HP	
	Watts	Cost	Watts	Cost
May 2015	2036	\$ 198.02	9	\$ 6.22
June 2015	0	\$ -	0	\$ -
July 2015	0	\$ -	0	\$ -
August 2015	0	\$ -	0	\$ -
September 2015	0	\$ -	0	\$ -
October 2015	0	\$ -	0	\$ -
November 2015	0	\$ 202.00	63	\$ 969.35
2015	2036	\$ 400.02	72	\$ 975.57
May 2016	0	\$ -	0	\$ -
June 2016	0	\$ -	0	\$ -
July 2016	0	\$ -	0	\$ -
August 2016	0	\$ -	0	\$ -
September 2016	0	\$ -	0	\$ -
November 2016	0	\$ 82.70	0	\$ 92.70
2016	0	\$ 82.70	0	\$ 92.70
July 2017	0	\$ -	0	\$ -
August 2017	0	\$ -	0	\$ -
September 2017	0	\$ -	0	\$ -
October 2017	0	\$ -	0	\$ -
November	0	\$ 92.70	0	\$ 92.70
2017	0	\$ 92.70	0	\$ 92.70
April 2018	0	\$ -	58	\$ 19.56
June 2018	0	\$ -	0	\$ -
July 2018	0	\$ -	0	\$ -
August 2018	0	\$ -	0	\$ -
September 2018	0	\$ -	0	\$ -
November 2018	3	\$ 92.70	63	\$ 968.20
2018	3	\$ 92.70	121	\$ 987.76
March 2019	0	\$ -	0	\$ -
April 2019	0	\$ -	0	\$ -
July 2019	0	\$ -	1	\$ 0.67
August 2019	0	\$ -	0	\$ -
September 2019	0	\$ -	0	\$ -
November 2019	0	\$ 92.70	2	\$ 92.70
2019	0	\$ 92.70	3	\$ 93.37

13486