

# T 25 S R 31 E, WM

## HARNEY COUNTY, OREGON

- Robey Well 1: 1300' N 1320' W of Cen 1/4 Cor S 15
- Robey Well 2: 1350' N 1320' E of Cen 1/4 Cor S 15
- Well 1: 3940' N 400' W of SE Cor S 9
- Well 2: 20' S of Cen 1/4 Cor S 9
- Well 3: 1370' N 1270' W of SE Cor S 9
- Well 4: 1400' N 620' E of SE Cor S 9
- Well 5: 1300' S 2050' W of SE Cor S 9
- Well 6: 110' N 1380' E of SE Cor S 9
- Well 10: 50' S 2650' W of SE Cor S 9
- Well 11: 1240' N 2780' W of SE Cor S 9
- Well 12: 1170' N 210' W of SE Cor S 9
- Well 13: 1160' N 60' E of SE Cor S 9
- Well 14: 1500' N 260' W of SE Cor S 9
- Well 15: 2710' N 1310' W of SE Cor S 9
- Well 16: 1340' N 1220' E of SE Cor S 9
- Well A: 130' S 330' W of SE Cor S 9
- Well B: 460' S 2070' W of SE Cor S 9
- Well C: 600' S 50' E of SE Cor S 9
- Well D: 1320' S 100' E of SE Cor S 9

0 660 1,320 Feet






One inch = 1,320 feet

*Received by OWRD*  
 Received by OWRD

AUG 04 2020

Salem, OR



-  Well
-  Permit G-17486
-  Sections
-  QQ
-  Tax Lots



### WATER RIGHT OVERVIEW MAP for Travis & Kelly Singhose Dog Mountain

NOTE: THIS MAP IS NOT INTENDED TO  
 PROVIDE LEGAL DIMENSIONS OR LOCATIONS  
 OF PROPERTY OWNERSHIP LINES.

Date: 8/4/20

### WATER RIGHT SERVICES, LLC

PO BOX 1830, BEND, OR 97709

CCB# 197121 [www.oregonwater.us](http://www.oregonwater.us)

541-389-2837 [JOHNSHORT@USA.COM](mailto:JOHNSHORT@USA.COM)