

Application for Permanent Water Right Transfer

Part 1 of 5 – Minimum Requirements Checklist

This transfer application will be returned if Parts 1 through 5 and all required attachments are not completed and included.

For questions, please call (503) 986-0900, and ask for Transfer Section.

RECEIVED

AUG 12 2020

OWRD

Check all items included with this application. (N/A = Not Applicable)

- Part 1 – Completed Minimum Requirements Checklist.
- Part 2 – Completed Transfer Application Map Checklist.
- Part 3 – Application Fee, payable by check to the Oregon Water Resources Department, and completed Fee Worksheet, page 3. Try the new online fee calculator at: http://apps.wrd.state.or.us/apps/misc/wrd_fee_calculator. If you have questions, call Customer Service at (503) 986-0801.
- Part 4 – Completed Applicant Information and Signature.
- Part 5 – Information about Water Rights to be Transferred: **How many water rights are to be transferred? 1 List them here: 83850 (Attachment A)**
 Please include a separate Part 5 for each water right. (See instructions on page 6)

Attachments:

- Completed Transfer Application Map. **(Attachment B)**
- Completed Evidence of Use Affidavit and supporting documentation. **(Attachment C)**
- N/A Affidavit(s) of Consent from Landowner(s) (if the applicant does not own the land the water right is on.)
- N/A Supplemental Form D – For water rights served by or issued in the name of an irrigation district. Complete when the transfer applicant is not the irrigation district. **(Attachment D)**
- N/A Oregon Water Resources Department’s Land Use Information Form with approval and signature (or signed land use form receipt stub) from each local land use authority in which water is to be diverted, conveyed, and/or used. Not required if water is to be diverted, conveyed, and/or used only on federal lands or if **all** of the following apply: a) a change in place of use only, b) no structural changes, c) the use of water is for irrigation only, and d) the use is located within an irrigation district or an exclusive farm use zone. **(Attachment E)**
- N/A Water Well Report/Well Log for changes in point(s) of appropriation (well(s)) or additional point(s) of appropriation.
- N/A Geologist Report for a change from a surface water point of diversion to a ground water point of appropriation (well), if the proposed well is more than 500’ from the surface water source and more than 1000’ upstream or downstream from the point of diversion. See OAR 690-380-2130 for requirements and applicability.

(For Staff Use Only)

WE ARE RETURNING YOUR APPLICATION FOR THE FOLLOWING REASON(S):

<input type="checkbox"/> Application fee not enclosed/insufficient	<input type="checkbox"/> Map not included or incomplete
<input type="checkbox"/> Land Use Form not enclosed or incomplete	<input type="checkbox"/> Evidence of Use Form not enclosed or incomplete
<input type="checkbox"/> Additional signature(s) required	<input type="checkbox"/> Part _____ is incomplete

Other/Explanation _____

Staff: _____ 503-986-0_____ Date: ____/____/____

13507

Part 2 of 5 – Transfer Application Map

Your transfer application will be returned if any of the map requirements listed below are not met.

Please be sure that the transfer application map you submit includes all the required items and matches the existing water right map. Check all boxes that apply.

- N/A Certified Water Right Examiner (CWRE) Stamp and Original Signature. For a list of CWREs, see http://apps.wrd.state.or.us/apps/wr/cwre_license_view/. CWRE stamp and signature are not required for substitutions.
- N/A If **more than three** water rights are involved, separate maps are needed for each water right.
- Permanent quality printed with dark ink on good quality paper.
- The size of the map can be 8½ x 11 inches, 8½ x 14 inches, 11 x 17 inches, or up to 30 x 30 inches. For 30 x 30 inch maps, one extra copy is required.
- A north arrow, a legend, and scale.
- The scale of the map must be: 1 inch = 400 feet, 1 inch = 1,320 feet, the scale of the Final Proof/Claim of Beneficial Use Map (the map used when the permit was certificated), the scale of the county assessor map if the scale is not smaller than 1 inch = 1,320 feet, or a scale that has been pre-approved by the Department.
- Township, Range, Section, ¼ ¼, DLC, Government Lot, and other recognized public land survey lines.
- Tax lot boundaries (property lines) are required. Tax lot numbers are recommended.
- Major physical features including rivers and creeks showing direction of flow, lakes and reservoirs, roads, and railroads.
- Major water delivery system features from the point(s) of diversion/appropriation such as main pipelines, canals, and ditches.
- Existing place of use that includes separate hachuring for each water right, priority date, and use including number of acres in each quarter-quarter section, government lot, or in each quarter-quarter section as projected within government lots, donation land claims, or other recognized public land survey subdivisions. If less than the entirety of the water right is being changed, a separate hachuring is needed for lands left unchanged.
- N/A Proposed place of use that includes separate hachuring for each water right, priority date, and use including number of acres in each quarter-quarter section, government lot, or in each quarter-quarter section as projected within government lots, donation land claims, or other recognized public land survey subdivisions.
- Existing point(s) of diversion or well(s) with distance and bearing or coordinates from a recognized survey corner. This information can be found in your water right certificate or permit.
- N/A If you are proposing a change in point(s) of diversion or well(s), show the proposed location and label it clearly with distance and bearing or coordinates. If GPS coordinates are used, latitude-longitude coordinates may be expressed as either degrees-minutes-seconds with at least one digit after the decimal (example – 42°32'15.5") or degrees-decimal with five or more digits after the decimal (example– 42.53764°).

RECEIVED

AUG 12 2020

Part 3 of 5 – Fee Worksheet

FEE WORKSHEET for PERMANENT TRANSFER (except Substitution)			
1	Base Fee (includes one type of change to one water right for up to 1 cfs)	1	\$1,160
	<p>Types of change proposed:</p> <p><input checked="" type="checkbox"/> Place of Use</p> <p><input type="checkbox"/> Character of Use</p> <p><input checked="" type="checkbox"/> Point of Diversion/Appropriation</p> <p>Number of above boxes checked = <u>2 (2a)</u></p> <p>Subtract 1 from the number in line 2a = <u>1 (2b)</u> <i>If only one change, this will be 0</i></p>	RECEIVED AUG 12 2020 OWRD	
2	Multiply line 2b by \$930 and enter » » » » » » » » » » » » » » » » » »		
3	Number of water rights included in transfer <u>1 (3a)</u> Subtract 1 from the number in 3a above: <u>0 (3b)</u> <i>If only one water right this will be 0</i> Multiply line 3b by \$520 and enter » » » » » » » » » » » » » » » » » »	3	0
4	Do you propose to add or change a well, or change from a surface water POD to a well? <input checked="" type="checkbox"/> No: enter 0 » <input type="checkbox"/> Yes: enter \$410 »	4	0
5	Do you propose to change the place of use or character of use? <input type="checkbox"/> No: enter 0 on line 5 » <input checked="" type="checkbox"/> Yes: enter the cfs for the portions of the rights to be transferred (see example below*): <u>0.41 (5a)</u> Subtract 1.0 from the number in 5a above: <u>0 (5b)</u> If 5b is 0 or less, enter 0 on line 5 » » » » » » » » » » » » » » » » » » If 5b is greater than 0, round up to the nearest whole number: _____ (5c) and multiply 5c by \$350, then enter on line 5 » » » » » » » » » » » » » » » » » »	5	0
6	Add entries on lines 1 through 5 above » » » » » » » » » » » » Subtotal:	6	\$2,090
7	Is this transfer: <input type="checkbox"/> necessary to complete a project funded by the Oregon Watershed Enhancement Board (OWEB) under ORS 541.932? <input type="checkbox"/> endorsed in writing by ODFW as a change that will result in a net benefit to fish and wildlife habitat? If one or more boxes is checked, multiply line 6 by 0.5 and enter on line 7 » If no box is applicable, enter 0 on line 7 »	7	0
8	Subtract line 7 from line 6 » » » » » » » » » » » » » » » » » » Transfer Fee:	8	\$2,090

*Example for Line 5a calculation to transfer 45.0 acres of Primary Certificate 12345 (total 1.25 cfs for 100 acres) and 45.0 acres of Supplemental Certificate 87654 (1/80 cfs per acre) on the same land:

- For irrigation calculate cfs for each water right involved as follows:
 - Divide total authorized cfs by total acres in the water right (for C12345, $1.25 \text{ cfs} \div 100 \text{ ac}$); then multiply by the number of acres to be transferred to get the transfer cfs ($\times 45 \text{ ac} = 0.56 \text{ cfs}$).
 - If the water right certificate does not list total cfs, but identifies the allowable use as 1/40 or 1/80 of a cfs per acre; multiply number of acres proposed for change by either 0.025 (1/40) or 0.0125 (1/80). (For C87654, $45.0 \text{ ac} \times 0.0125 \text{ cfs/ac} = 0.56 \text{ cfs}$)
- Add cfs for the portions of water rights on all the land included in the transfer; however **do not count cfs for supplemental rights on acreage for which you have already calculated the cfs fee for the primary right on the same land**. The fee should be assessed only once for each "on the ground" acre included in the transfer. (In this example, blank 5a would be only 0.56 cfs, since both rights serve the same 45.0 acres. Blank 5b would be 0 and Line 5 would then also become 0).

FEE WORKSHEET for SUBSTITUTION			
1	Base Fee (includes change to one well)	1	\$840.00
	Number of wells included in substitution _____ (2a) Subtract 1 from the number in 2a above: _____ (2b) <i>If only one well this will be 0</i>		
2	Multiply line 2b by \$410 and enter » » » » » » » » » » » » » » » » » »	2	
3	Add entries on lines 1 through 2 above » » » » » » Fee for Substitution	3	

13507

Part 4 of 5 – Applicant Information and Signature

RECEIVED

AUG 12 2020

Applicant Information

APPLICANT/BUSINESS NAME City of Prineville, ATTN: Steve Forrester & Eric Klann			PHONE NO. 541-447-2357	ADDITIONAL CONTACT NO.
ADDRESS 387 NE 3rd St.			FAX NO.	
CITY Prineville	STATE OR	ZIP 97754	E-MAIL	
BY PROVIDING AN E-MAIL ADDRESS, CONSENT IS GIVEN TO RECEIVE ALL CORRESPONDENCE FROM THE DEPARTMENT ELECTRONICALLY. COPIES OF THE FINAL ORDER DOCUMENTS WILL ALSO BE MAILED.				

OWRD

Agent Information – The agent is authorized to represent the applicant in all matters relating to this application.

AGENT/BUSINESS NAME Bruce Brody-Heine			PHONE NO. 971-200-8519	ADDITIONAL CONTACT NO.
ADDRESS 147 SW Shevlin Hixon Drive, Suite 201			FAX NO.	
CITY Bend	STATE OR	ZIP 97702	E-MAIL BBheine@gsiws.com	
BY PROVIDING AN E-MAIL ADDRESS, CONSENT IS GIVEN TO RECEIVE ALL CORRESPONDENCE FROM THE DEPARTMENT ELECTRONICALLY. COPIES OF THE FINAL ORDER DOCUMENTS WILL ALSO BE MAILED.				

Explain in your own words what you propose to accomplish with this transfer application, and why:
The Applicant is proposing to change the place of use for a portion of Certificate 83850: 11.78 acres of primary irrigation and 4.53 acres of supplemental irrigation. A portion of the certificate appurtenant to a portion of the "from lands" in this transfer application was included in instream lease application IL-1814. The Applicant will cancel that portion of the instream lease, if necessary, prior to approval of this transfer application.

The Applicant is also proposing to add an additional authorized point of diversion (Direct Diversion 36) to the portion of Certificate 83850 included in this transfer application.

If you need additional space, continue on a separate piece of paper and attach to the application as "Attachment 1".


Check One Box

- By signing this application, I understand that, upon receipt of the draft preliminary determination and prior to Department approval of the transfer, I will be required to provide landownership information and evidence that I am authorized to pursue the transfer as identified in OAR 690-380-4010(5); **OR**
- I affirm the applicant is a municipality as defined in ORS 540.510(3)(b) and that the right is in the name of the municipality or a predecessor; **OR**
- I affirm the applicant is an entity with the authority to condemn property and is acquiring by condemnation the property to which the water right proposed for transfer is appurtenant and have supporting documentation.

By my signature below, I confirm that I understand:

- Prior to Department approval of the transfer application, I may be required to submit payment to the Department for publication of a notice in a newspaper with general circulation in the area where the water right is located, once per week for two consecutive weeks. If more than one qualifying newspaper is available, I suggest publishing the notice in the following newspaper: **Central Oregonian.**
- Amendments to the application may only be made in response to the Department's Draft Preliminary Determination (DPD). The applicant will have a period of at least 30 days to amend the application to address any issues identified by the Department in the DPD, or to withdraw the application. Note that amendments may be subject to additional fees, pursuant to ORS 536.050.
- Failure to complete an approved change in place of use and/or change in character of use, will result in loss of the water right (OAR 690-380-6010).

I (we) affirm that the information contained in this application is true and accurate.



[Handwritten Signature]
 Applicant signature

Steve Forrester, City Manager
 Print Name (and Title if applicable)

 Date

Is the applicant the sole owner of the land on which the water right, or portion thereof, proposed for transfer is located? Yes No *If NO, include signatures of all deeded landowners (and mailing and/or e-mail addresses if different than the applicant's) or attach affidavits of consent (and mailing and/or e-mail addresses) from all landowners or individuals/entities to which the water right(s) were conveyed.*

RECEIVED

AUG 12 2020

OWRD

Check the following boxes that apply:

- The applicant is responsible for completion of change(s). Notices and correspondence should continue to be sent to the applicant.
- The receiving landowner will be responsible for completing the proposed change(s) after the final order is issued. Copies of notices and correspondence should be sent to this landowner.
- Both the receiving landowner and applicant will be responsible for completion of change(s). Copies of notices and correspondence should be sent to this landowner and the applicant.

At this time, are the lands in this transfer application in the process of being sold? Yes No

If YES, and you know who the new landowner will be, please complete the receiving landowner information table below. If you do not know who the new landowner will be, then a request for assignment will have to be filed for at a later date.

If a property sells, the certificated water right(s) located on the land belong to the new owner, unless a sale agreement or other document states otherwise. For more information see: https://www.oregon.gov/owrd/WRDFormsPDF/Transfer_Property_Transactions.pdf

RECEIVING LANDOWNER NAME N/A		PHONE NO.	ADDITIONAL CONTACT NO.
ADDRESS			FAX NO.
CITY	STATE	ZIP	E-MAIL

RECEIVED
AUG 12 2020

Describe any special ownership circumstances here: _____


OWRD

- Check here if any of the water rights proposed for transfer are or will be located within or served by an irrigation or other water district. (Tip: Complete and attach Supplemental Form D.)

IRRIGATION DISTRICT NAME People's Irrigation Company	ADDRESS 615221 O'Neil HWY	
CITY Prineville	STATE OR	ZIP 97754

- Check here if water for any of the rights supplied under a water service agreement or other contract for stored water with a federal agency or other entity.

ENTITY NAME U.S. Bureau of Reclamation	ADDRESS 1150 N Curtis RD., Suite 100	
CITY Boise	STATE ID	ZIP 83706-1234



To meet State Land Use Consistency Requirements, you must list all county, city, municipal corporation, or tribal governments within whose jurisdiction water will be diverted, conveyed or used.

ENTITY NAME Crook County Planning Department	ADDRESS 300 NE 3rd St.	
CITY Prineville	STATE OR	CITY Prineville

Part 5 of 5 – Water Right Information

Please use a separate Part 5 for each water right being changed. See instructions on page 6, to copy and paste additional Part 5s, or to add additional rows to tables within the form.

CERTIFICATE # 83850

RECEIVED

Description of Water Delivery System

AUG 12 2020

System capacity: 42.44 cubic feet per second (cfs) OR
 _____ gallons per minute (gpm)

OWRD

Describe the current water delivery system or the system that was in place at some time within the last five years. Include information on the pumps, canals, pipelines, and sprinklers used to divert, convey, and apply the water at the authorized place of use. **Water is supplied to the place of use involved in this transfer by People’s Ditch 13 and Direct Diversion 13 from the Crooked River. (People’s Ditch 13 and Direct Diversion 13 are at the same location, and are listed together in certificate 83850.)**

Table 1. Location of Authorized and Proposed Point(s) of Diversion (POD) or Appropriation (POA)
 (Note: If the POD/POA name is not specified on the certificate, assign it a name or number here.)

POD/POA Name or Number	Is this POD/POA Authorized on the Certificate or is it Proposed?	If POA, OWRD Well Log ID# (or Well ID Tag # L-___)	Twp		Rng		Sec	¼ ¼		Tax Lot, DLC or Gov’t Lot	Measured Distances (from a recognized survey corner)
People’s Ditch 13 and Direct Diversion 13	<input checked="" type="checkbox"/> Authorized <input type="checkbox"/> Proposed		15	S	16	E	8	NW	SW	00101	1920 feet North and 340 feet East from the SW Corner of Section 8
Direct Diversion 36	<input type="checkbox"/> Authorized <input checked="" type="checkbox"/> Proposed		14	S	15	E	26	SE	SE	00505	100 feet North and 60 feet West from the SE Corner of Section 26

Check all type(s) of change(s) proposed below (change “CODES” are provided in parentheses):

- | | |
|--|---|
| <input checked="" type="checkbox"/> Place of Use (POU) | <input type="checkbox"/> Supplemental Use to Primary Use (S to P) |
| <input type="checkbox"/> Character of Use (USE) | <input type="checkbox"/> Point of Appropriation/Well (POA) |
| <input type="checkbox"/> Point of Diversion (POD) | <input type="checkbox"/> Additional Point of Appropriation (APOA) |
| <input checked="" type="checkbox"/> Additional Point of Diversion (APOD) | <input type="checkbox"/> Substitution (SUB) |
| <input type="checkbox"/> Surface Water POD to Ground Water POA (SW/GW) | <input type="checkbox"/> Government Action POD (GOV) |

Will all of the proposed changes affect the entire water right?

- Yes Complete only the Proposed (“to” or “on” lands) section of Table 2 on the next page. Use the “CODES” listed above to describe the proposed changes.
- No Complete all of Table 2 to describe the portion of the water right to be changed.

Please use and attach additional pages of Table 2 as needed.
See page 6 for instructions.

Do you have questions about how to fill-out the tables?
Contact the Department at 503-986-0900 and ask for Transfer Staff.

Table 2. Description of Changes to Water Right Certificate # 83850

List the change proposed for the acreage in each ¼ ¼. If more than one change is proposed, specify the acreage associated with each change. If there is more than one POD/POA involved in the proposed changes, specify the acreage associated with each POD/POA.

AUTHORIZED (the "from" or "off" lands)										PROPOSED (the "to" or "on" lands)												
The listing that appears on the certificate BEFORE PROPOSED CHANGES										The listing as it would appear AFTER PROPOSED CHANGES												
List only that part or portion of the water right that will be changed.										are made.												
Twp	Rng	Sec	¼	¼	Gvt Lot or DLC	Type of USE listed on Certificate	POD(s) or POA(s) (name or number from Table 1)	Priority Date		Twp	Rng	Sec	¼	¼	Tax Lot or DLC	Gvt Lot or DLC	New Type of USE	POD(s)/ POA(s) to be used (from Table 1)	Priority Date			
EXAMPLE																						
2	S	9	E	15	NW	100	15.0	Irrigation	POD #1 POD #2	1901	2	S	9	E	1	NW	NW	500	1	10.0	POD #5	1901
14	S	15	E	26	SE	505	4.53	Irrigation (Supplemental)	People's 13	4/8/2014	14	S	15	E	26	SW	SE	505	1.75	Irrigation (Primary)	People's 13 & Direct 36	4/8/2014
14	S	15	E	26	NE	505	2.32	Irrigation (Primary)	Direct 13	4/8/2014	14	S	15	E	35	NW	NE	100	2.32	Irrigation (Primary)	Direct 13 & Direct 36	4/8/2014
14	S	15	E	26	SE	505	4.53	Irrigation (Primary)	People's 13	4/8/2014	14	S	15	E	35	NW	NE	100	5.08	Irrigation (Primary)	People's 13 & Direct 36	4/8/2014
14	S	15	E	26	SW	505	4.93	Irrigation (Primary)	People's 13	4/8/2014	14	S	15	E	35	NE	NE	100	2.5	Irrigation (Primary)	People's 13 & Direct 36	4/8/2014
											14	S	15	E	35	NE	NW	100	0.13	Irrigation (Primary)	People's 13 & Direct 36	4/8/2014
											14	S	15	E	35	NW	NE	100	3.30	Irrigation (Supplemental)	People's 13 & Direct 36	4/8/2014
											14	S	15	E	35	NE	NE	100	1.23	Irrigation (Supplemental)	People's 13 & Direct 36	4/8/2014
TOTAL ACRES:										TOTAL ACRES:												
11.78 (Primary); 4.53 (Supplemental)										11.78 (Primary); 4.53 (Supplemental)												

Additional remarks: **A portion of Certificate 83850 that is appurtenant to some of the "from lands" listed above was included in instream lease application IL-1814. The Applicant will cancel that portion of the instream lease, if necessary, prior to the approval of this transfer.**

RECEIVED

AUG 12 2020

OWRD

For Place of Use or Character of Use Changes

Are there other water right certificates, water use permits or ground water registrations associated with the "from" or the "to" lands? Yes No

If YES, list the certificate, water use permit, or ground water registration numbers: N/A.



Pursuant to ORS 540.510, any "layered" water use such as an irrigation right that is supplemental to a primary right proposed for transfer must be included in the transfer or be cancelled. Any change to a ground water registration must be filed separately in a ground water registration modification application.

For Substitution (ground water supplemental irrigation will be substituted for surface water primary irrigation)

Ground water supplemental Permit or Certificate # N/A;

Surface water primary Certificate # N/A.

RECEIVED

AUG 12 2020

For a change from Supplemental Irrigation Use to Primary Irrigation Use

Identify the primary certificate to be cancelled. Certificate # N/A

For a change in point(s) of appropriation (well(s)) or additional point(s) of appropriation: N/A

OWRD

- Well log(s) are attached for each authorized and proposed well(s) that are clearly labeled and associated with the corresponding well(s) in Table 1 above and on the accompanying application map.

Tip: You may search for well logs on the Department's web page at:

http://apps.wrd.state.or.us/apps/gw/well_log/Default.aspx

AND/OR

- Describe the construction of the authorized and proposed well(s) in Table 3 for any wells that do not have a well log. For *proposed wells not yet constructed or built*, provide "a best estimate" for each requested information element in the table. The Department recommends you consult a licensed well driller, geologist, or certified water right examiner to assist with assembling the information necessary to complete Table 3.

Table 3. Construction of Point(s) of Appropriation -N/A

Any well(s) in this listing must be clearly tied to corresponding well(s) described in Table 1 and shown on the accompanying application map. Failure to provide the information will delay the processing of your transfer application until it is received. The information is necessary for the department to assess whether the proposed well(s) will access the same source aquifer as the authorized point(s) of appropriation (POA). The Department is prohibited by law from approving POA changes that do not access the same source aquifer.

Proposed or Authorized POA Name or Number	Is well already built? (Yes or No)	If an existing well: OWRD Well ID Tag No. L-_____	Total well depth	Casing Diameter	Casing Intervals (feet)	Seal depth(s) (intervals)	Perforated or screened intervals (in feet)	Static water level of completed well (in feet)	Source aquifer (sand, gravel, basalt, etc.)	Well-specific rate (cfs or gpm). If less than full rate of water right

13507

RECEIVED

AUG 12 2020

OWRD

Attachment A
Water Right Certificate 83850
Application for a Water Right Transfer – City of Prineville

13507

STATE OF OREGON

COUNTY OF CROOK

CERTIFICATE OF WATER RIGHT

RECEIVED

AUG 12 2020

OWRD

THIS CERTIFICATE ISSUED TO

U.S. BUREAU OF RECLAMATION
1150 N CURTIS RD., SUITE 100
BOISE, ID 83706-1234

confirms the right to use the waters of the CROOKED RIVER AND PRINEVILLE RESERVOIR (constructed under Permit R-2223), tributaries to the DESCHUTES, for IRRIGATION of 761.2 acres and SUPPLEMENTAL IRRIGATION of 918.8 acres.

This right was perfected under Permit S-25991. The date of priority is APRIL 8, 1914. The amount of water to which this right is entitled is limited to an amount actually used beneficially, and shall not exceed 42.44 CUBIC FEET PER SECOND (cfs), or its equivalent in case of rotation, measured at the point of diversion.

The points of diversion are located as follows:

Twp	Rng	Mer	Sec	Q-Q	Survey Coordinates
17 S	16 E	WM	11	SW NW	BOWMAN DAM - 1650 FEET SOUTH AND 300 FEET EAST FROM THE NW CORNER OF SECTION 11
16 S	15 E	WM	1	NW NE	DIRECT DIVERSION #8 - 300 FEET SOUTH AND 470 FEET EAST FROM THE W1/4 CORNER OF SECTION 1; 221.5 acres
15 S	15 E	WM	36	SW SE	DIRECT DIVERSION #9 - 60 FEET NORTH AND 1940 FEET WEST FROM THE SE CORNER OF SECTION 36; 41.8 acres
15 S	16 E	WM	8	NW SW	PEOPLES DITCH #13 and DIRECT DIVERSION #13 - 1920 FEET NORTH AND 340 FEET EAST FROM THE SW CORNER OF SECTION 8; Peoples Ditch - 116.0 acres Direct Diversion - 52.7 acres
14 S	15 E	WM	26	SE SE	DIRECT DIVERSION #36 100 FEET NORTH AND 60 FEET WEST FROM THE SE CORNER OF SECTION 26; 38.8 acres
14 S	15 E	WM	22	SW SE	DIRECT DIVERSION #39 - 50 FEET NORTH AND 1200 FEET EAST FROM THE S1/4 CORNER OF SECTION 22; 65.0 acres
14 S	14 E	WM	22	SE NE	DIRECT DIVERSION #48 - 1210 FEET NORTH AND 1050 FEET WEST FROM THE E1/4 CORNER OF SECTION 22; 2.7 acres
14 S	14 E	WM	22	NW SW	DIRECT DIVERSION #48A - 1400 FEET NORTH AND 1250 FEET EAST FROM THE SW CORNER OF SECTION 22; 32.0 acres
14 S	14 E	WM	21	NE SE	DIRECT DIVERSION #49 - 650 FEET SOUTH AND 670 FEET WEST FROM THE E1/4 CORNER OF SECTION 21; 1.2 acres
14 S	14 E	WM	20	SE SE	DIRECT DIVERSION #50 - 280 FEET NORTH AND 120 FEET WEST FROM THE SE CORNER OF SECTION 20; 84.8 acres
14 S	14 E	WM	29	NE NW	DIRECT DIVERSION #51 - 980 FEET SOUTH AND 1000 FEET WEST FROM THE N1/4 CORNER OF SECTION 29; 76.1 acres
14 S	14 E	WM	29	NE NW	DIRECT DIVERSION #52 - 500 FEET SOUTH AND 950 FEET WEST FROM THE N1/4 CORNER OF SECTION 29; shares acres with Diversion #53; 20.9 acres
14 S	14 E	WM	29	NE NW	DIRECT DIVERSION #53 - 170 FEET SOUTH AND 660 FEET WEST FROM THE N1/4 CORNER OF SECTION 29; shares acres with Diversion #52; 20.9 acres
14 S	14 E	WM	23	NE SE	LOWLINE DITCH #47 - 950 FEET SOUTH AND 1060 FEET WEST FROM THE E1/4 CORNER OF SECTION 23; 267.2 acres
14 S	14 E	WM	24	SE SW	DIRECT DIVERSION #46B - 700 FEET NORTH AND 2070 FEET

AUG 1 2 2020

Twp	Rng	Mer	Sec	Q-Q	Survey Coordinates
					EAST FROM THE SW CORNER OF SECTION 24; 1.0 acre
14 S	15 E	WM	20	SW NW	DIRECT DIVERSION #41A - 10 FEET NORTH AND 1080 FEET EAST FROM THE W1/4 CORNER OF SECTION 20; 30.3 acres
14 S	14 E	WM	24	NE SE	DIRECT DIVERSION #46A - 2930 FEET SOUTH AND 4620 FEET EAST FROM THE NW CORNER OF SECTION 24; 7.2 acres
14 S	14 E	WM	22	NE NE	DIRECT DIVERSION #47A - 1300 FEET SOUTH FROM THE NE CORNER OF SECTION 22; 149.4 acres
16 S	16 E	WM	18	SE NW	DIRECT DIVERSION #5 - 1880 FEET SOUTH AND 1610 FEET EAST FROM THE NW CORNER OF SECTION 18
16 S	15 E	WM	1	SW SE	DIRECT DIVERSION #7 - 100 FEET NORTH AND 1500 FEET WEST FROM THE SE CORNER OF SECTION 1; 6.5 acres
15 S	16 E	WM	30	SW NW	DIRECT DIVERSION #11 - 2540 FEET SOUTH AND 880 FEET EAST FROM NW CORNER OF SECTION 30; 17.8 acres
15 S	16 E	WM	19	SE SW	DIRECT DIVERSION #12 - 380 FEET NORTH AND 1660 FEET EAST FROM THE SW CORNER OF SECTION 19; 58.1 acres

The amount of water used for irrigation, together with the amount secured under any other right existing for the same lands, is limited to ONE-FORTIETH of one cubic foot per second, or its equivalent for each acre irrigated, and shall be further limited to a diversion of not to exceed 4.0 acre-feet per acre for each acre irrigated during the irrigation season of each year from direct flow and storage from Prineville Reservoir. Use of the water requires the existence of a current contract between the landowners and the United States Bureau of Reclamation.

The use shall conform to such reasonable rotation system as may be ordered by the proper state officer. The right to the use of the water for the above purpose is restricted to beneficial use on the lands or place of use described.

A description of the place of use to which this right is appurtenant is as follows:

PRIMARY IRRIGATION								
Twp	Rng	Mer	Sec	Q-Q	GLot	Diversion	Acres	Other
14 S	14 E	WM	20	SW SW		51	4.4	TAYLOR, KENNETH
14 S	14 E	WM	20	SE SW		52 & 53	8.1	TAYLOR, KENNETH
14 S	14 E	WM	20	SE SW		51	6.9	TAYLOR, KENNETH
14 S	14 E	WM	21	SE NW		49	1.2	MCCALL ESTATE
14 S	14 E	WM	22	SE NW		48	2.7	MCCALL ESTATE
14 S	14 E	WM	22	NW SW		47	2.8	GRANT, VOLNEY
14 S	14 E	WM	22	NW SW		48A	2.0	GRANT, VOLNEY
14 S	14 E	WM	22	SW SW		47	9.6	GRANT, VOLNEY
14 S	14 E	WM	22	NE SE		47	7.0	ALVIES, MAYNARD
14 S	14 E	WM	22	NW SE		47	11.9	ALVIES, MAYNARD
14 S	14 E	WM	22	SW SE		47	17.0	ALVIES, MAYNARD
14 S	14 E	WM	28	SW NW		50	18.2	ARNETT
14 S	14 E	WM	28	SE NW		50	9.8	ARNETT
14 S	14 E	WM	29	SW NE		50	2.8	ARNETT
14 S	14 E	WM	29	SE NE		50	22.4	ARNETT
14 S	14 E	WM	29	NE NW		52 & 53	12.8	TAYLOR, KENNETH
14 S	14 E	WM	29	NE NW		51	13.6	TAYLOR, KENNETH
14 S	14 E	WM	29	SW NW		51	1.6	TAYLOR, KENNETH
14 S	15 E	WM	22	SW SW		39	15.6	WILLIAMS, CLAUDE
14 S	15 E	WM	22	SE SW		39	29.2	WILLIAMS, CLAUDE
14 S	15 E	WM	22	SW SE		39	20.2	WILLIAMS, CLAUDE
14 S	15 E	WM	26	SE NW		DIRECT 13	9.2	WILLIAMS, CLAUDE

PRIMARY IRRIGATION								
Twp	Rng	Mer	Sec	Q-Q	GLot	Diversion	Acres	Other
14 S	15 E	WM	26	NE SW		DIRECT 13	3.3	WILLIAMS, CLAUDE
14 S	15 E	WM	26	SW SW		PEOPLES 13	7.6	WILLIAMS, CLAUDE
14 S	15 E	WM	26	SE SW		PEOPLES 13	20.0	WILLIAMS, CLAUDE
14 S	15 E	WM	26	SW SE		PEOPLES 13	5.4	WILLIAMS, CLAUDE
14 S	15 E	WM	35	NE NE		36	21.8	WILLIAMS, CLAUDE
15 S	15 E	WM	25	NE NE		8	13.4	NIGHTENGALE, ROBERT
15 S	15 E	WM	25	SW NE		8	2.5	NIGHTENGALE, ROBERT
15 S	15 E	WM	25	SE NE		8	5.6	NIGHTENGALE, ROBERT
15 S	16 E	WM	8	NW NW		13	0.1	NIGHTENGALE, ROBERT
15 S	16 E	WM	8	SW NW		13	10.0	NIGHTENGALE, ROBERT
15 S	16 E	WM	8	NW SW		13	10.1	NIGHTENGALE, ROBERT
15 S	16 E	WM	18	NW NE		8	6.1	NIGHTENGALE, ROBERT
15 S	16 E	WM	18	NE NW		8	6.2	NIGHTENGALE, ROBERT
15 S	16 E	WM	18	NE SW		8	7.8	NIGHTENGALE, ROBERT
15 S	16 E	WM	18	NW SW	3	8	0.7	NIGHTENGALE, ROBERT
15 S	16 E	WM	18	SW SW	4	8	10.0	NIGHTENGALE, ROBERT
15 S	16 E	WM	18	SE SW		8	8.8	NIGHTENGALE, ROBERT
15 S	16 E	WM	19	NE NW		8	13.3	NIGHTENGALE, ROBERT
15 S	16 E	WM	19	NW NW	1	8	25.0	NIGHTENGALE, ROBERT
15 S	16 E	WM	19	SW NW	2	8	37.1	NIGHTENGALE, ROBERT
15 S	16 E	WM	19	SE NW		8	8.3	NIGHTENGALE, ROBERT
15 S	16 E	WM	19	NW SW	3	8	35.3	NIGHTENGALE, ROBERT
15 S	16 E	WM	19	SW SW	4	8	28.3	NIGHTENGALE, ROBERT
15 S	16 E	WM	30	NW NE		9	2.3	BROWN, MIKE
15 S	16 E	WM	30	NW NE		9	7.7	BROWN, DICK
15 S	16 E	WM	30	NE NW		9	3.0	BROWN, DICK
15 S	16 E	WM	30	NE NW		9	8.5	BROWN, MIKE
15 S	16 E	WM	30	NW NW	1	8	13.1	NIGHTENGALE, ROBERT

PRIMARY IRRIGATION WITHOUT STORED WATER							
Twp	Rng	Mer	Sec	Q-Q	Diversion	Acres	Other
14 S	14 E	WM	15	NE SW	47A	34.3	BUTLER
14 S	14 E	WM	15	NW SW	47A	1.0	BUTLER
14 S	14 E	WM	15	SW SW	47A	3.0	BUTLER
14 S	14 E	WM	15	SE SW	47A	16.1	BUTLER
14 S	14 E	WM	15	NE SE	47A	38.3	BUTLER
14 S	14 E	WM	15	NW SE	47A	40.9	BUTLER
14 S	14 E	WM	15	SW SE	47A	0.6	BUTLER
14 S	14 E	WM	15	SE SE	47A	0.2	BUTLER
14 S	14 E	WM	22	NE NE	47A	5.4	BUTLER
14 S	14 E	WM	22	NW NE	47A	9.6	BUTLER
14 S	14 E	WM	23	NE NW	46B	1.0	BOSTON RANCH
14 S	14 E	WM	24	SW NW	46A	1.9	BOSTON RANCH
14 S	14 E	WM	24	NW SW	46A	5.3	BOSTON RANCH
14 S	14 E	WM	24	NW SW	PEOPLES 13	9.4	HAWKINS
14 S	15 E	WM	20	NW NW	41A	3.0	KING
14 S	15 E	WM	20	SW NW	41A	27.3	KING
14 S	15 E	WM	36	NE NW	PEOPLES 13	8.2	GLOVER
14 S	15 E	WM	36	NW NW	PEOPLES 13	5.4	GLOVER

RECEIVED

AUG 12 2020

OWRD

AUG 12 2020

SUPPLEMENTAL IRRIGATION								OWRD	Other
Twp	Rng	Mer	Sec	Q-Q	GLot	Diversion	Acres		
14 S	14 E	WM	20	SW SW		51	7.2		TAYLOR, KENNETH
14 S	14 E	WM	21	SE SW		47	6.4		BABSON, OLIVE
14 S	14 E	WM	21	SW SE		47	19.5		BABSON, OLIVE
14 S	14 E	WM	21	SE SE		47	22.8		BABSON, OLIVE
14 S	14 E	WM	22	NW SW		48a	30.0		GRANT, VOLNEY
14 S	14 E	WM	22	SW SW		47	15.0		GRANT, VOLNEY
14 S	14 E	WM	22	NE SE		47	32.0		ALVIES, MAYNARD
14 S	14 E	WM	22	NW SE		47	5.0		ALVIES, MAYNARD
14 S	14 E	WM	22	SW SE		47	19.0		ALVIES, MAYNARD
14 S	14 E	WM	22	SE SE		47	36.3		ALVIES, MAYNARD
14 S	14 E	WM	23	SW SW		47	22.2		BOSTON RANCH
14 S	14 E	WM	28	NW NE		47	23.2		WINTERS, BERT
14 S	14 E	WM	28	NE NW		47	17.5		WINTERS, BERT
14 S	14 E	WM	28	NE NW		50	6.8		LIVINGSTON, DOROTHY
14 S	14 E	WM	28	NW NW		50	21.5		LIVINGSTON, DOROTHY
14 S	14 E	WM	28	SW NW		5	3.3		LIVINGSTON, DOROTHY
14 S	14 E	WM	29	NE NW		51	3.7		TAYLOR, KENNETH
14 S	14 E	WM	29	NW NW		51	32.4		TAYLOR, KENNETH
14 S	14 E	WM	29	SW NW		51	3.0		TAYLOR, KENNETH
14 S	14 E	WM	29	SE NW		51	3.3		TAYLOR, KENNETH
14 S	15 E	WM	26	NE SW		DIRECT 13	20.0		WILLIAMS, CLAUDE
14 S	15 E	WM	26	SW SW		PEOPLES 13	20.0		WILLIAMS, CLAUDE
14 S	15 E	WM	26	SE SW		PEOPLES 13	20.0		WILLIAMS, CLAUDE
14 S	15 E	WM	26	SW SE		PEOPLES 13	20.0		WILLIAMS, CLAUDE
14 S	15 E	WM	35	NE NE		36	17.0		WILLIAMS, CLAUDE
15 S	15 E	WM	24	NE NE		8	4.4		NIGHTENGALE, ROBERT
15 S	15 E	WM	24	SE NE		8	18.4		NIGHTENGALE, ROBERT
15 S	15 E	WM	24	NE SE		8	21.1		NIGHTENGALE, ROBERT
15 S	15 E	WM	24	SE SE		8	29.4		NIGHTENGALE, ROBERT
15 S	15 E	WM	25	NE NE		8	25.0		NIGHTENGALE, ROBERT
15 S	15 E	WM	25	NW NE		8	4.4		NIGHTENGALE, ROBERT
15 S	15 E	WM	25	SW NE		8	19.0		NIGHTENGALE, ROBERT
15 S	15 E	WM	25	SE NE		8	33.2		NIGHTENGALE, ROBERT
15 S	15 E	WM	25	NE SE		8	40.0		NIGHTENGALE, ROBERT
15 S	15 E	WM	25	NW SE		8	17.9		NIGHTENGALE, ROBERT
15 S	15 E	WM	36	SW NE		10	0.5		PLEDGER, WILLIAM
15 S	15 E	WM	36	SE NE		10	16.3		PLEDGER, WILLIAM
15 S	15 E	WM	36	NE SE		10	26.3		PLEDGER, WILLIAM
15 S	15 E	WM	36	NW SE		10	8.2		PLEDGER, WILLIAM
15 S	15 E	WM	36	SW SE		10	6.0		PLEDGER, WILLIAM
15 S	15 E	WM	36	SE SE		10	2.8		PLEDGER, WILLIAM
15 S	16 E	WM	18	NW NE		8	20.5		NIGHTENGALE, ROBERT
15 S	16 E	WM	18	SW NE		8	23.9		NIGHTENGALE, ROBERT
15 S	16 E	WM	18	SE NW		8	26.9		NIGHTENGALE, ROBERT
15 S	16 E	WM	18	NE SW		8	18.6		NIGHTENGALE, ROBERT
15 S	16 E	WM	18	SE SW		8	6.4		NIGHTENGALE, ROBERT
15 S	16 E	WM	18	SE SW		12	9.0		NIGHTENGALE, ROBERT
15 S	16 E	WM	18	NW SE		8	1.5		NIGHTENGALE, ROBERT

SUPPLEMENTAL IRRIGATION								
Twp	Rng	Mer	Sec	Q-Q	GLot	Diversion	Acres	Other
15 S	16 E	WM	18	SW SE		8	1.4	NIGHTENGALE, ROBERT
15 S	16 E	WM	18	SW SE		12	9.8	NIGHTENGALE, ROBERT
15 S	16 E	WM	19	NW NE		12	1.0	NIGHTENGALE, ROBERT
15 S	16 E	WM	19	SE NW		12	7.1	NIGHTENGALE, ROBERT
15 S	16 E	WM	19	NE SW		12	16.0	NIGHTENGALE, ROBERT
15 S	16 E	WM	19	SW SW	4	12	0.1	NIGHTENGALE, ROBERT
15 S	16 E	WM	19	SE SW		12	15.1	NIGHTENGALE, ROBERT
15 S	16 E	WM	30	NE NW		11	0.1	PLEDGER, WILLIAM
15 S	16 E	WM	30	NW NW	1	11	1.6	PLEDGER, WILLIAM
15 S	16 E	WM	30	SW NW	2	1	16.1	PLEDGER, WILLIAM
15 S	16 E	WM	30	NW SW	3	9	6.4	PLEDGER, WILLIAM
15 S	16 E	WM	30	SW SW	4	9	10.3	PLEDGER, WILLIAM
15 S	16 E	WM	31	NW NW	1	9	3.6	PLEDGER, WILLIAM
15 S	16 E	WM	31	SW NW	2	10	8.1	PLEDGER, WILLIAM
15 S	16 E	WM	31	NW SW	3	10	0.2	PLEDGER, WILLIAM
16 S	15 E	WM	1	NW NE	2	7	6.4	PLEDGER, WILLIAM
16 S	15 E	WM	1	SW NE		7	0.1	PLEDGER, WILLIAM
16 S	15 E	WM	13	SE NE		5	7.8	RAMSEYER, ANN STEARNS
16 S	16 E	WM	18	SW NW	2	5	0.8	BARNEY, JOYCE STEARNS

The use confirmed herein may be made only at times when sufficient water is available to satisfy all prior rights, including rights for maintaining instream flows.

This certificate describes that portion of the water right confirmed by Certificate 80795, State Record of Water Right Certificates, NOT modified by the provisions of an order of the Water Resources Director entered MAR 07 2008, approving Transfer Application T-9172.

The issuance of this superseding certificate does not confirm the status of the water right in regard to the provisions of ORS 540.610 pertaining to forfeiture or abandonment.

WITNESS the signature of the Water Resources Director, affixed MAR 07 2008.

RECEIVED

AUG 12 2020

OWRD


Phillip C. Ward, Director

RECEIVED

AUG 12 2020

OWRD

Attachment B

Application Maps

Application for a Water Right Transfer – City of Prineville

13507

RECEIVED

AUG 12 2020

OWRD

Attachment C
Evidence of Use Affidavit and Documentation
Application for a Water Right Transfer – City of Prineville

13507

Application for Water Right Transfer

Evidence of Use Affidavit



Oregon Water Resources Department
 725 Summer Street NE, Suite A
 Salem, Oregon 97301-1266
 (503) 986-0900
 www.wrd.state.or.us

Please print legibly or type. Be as specific as possible. Attach additional pages if you need more spacing. Supporting documentation must be attached.

State of Oregon)
) ss

County of CROOK)

I, Steve Forrester, in my capacity as City Manager,
 mailing address 387 NE 3rd ST. PRINEVILLE, OR, 97754
 telephone number (541)447-2357, being first duly sworn depose and say:

1. My knowledge of the exercise or status of the water right is based on (check one):
- Personal observation Professional expertise

RECEIVED
 AUG 12 2020
 OWRD

2. I attest that:

- Water was used during the previous five years on the **entire** place of use for Certificate # 83850; **OR**
- My knowledge is specific to the use of water at the following locations within the last five years:

Certificate #	Township		Range		Mer	Sec	¼ ¼		Gov't Lot or DLC	Acres (if applicable)
83850	14	S	15	E	WM	26	NE	SW		
83850	14	S	15	E	WM	26	SE	SW		
83850	14	S	15	E	WM	26	SW	SE		

OR

- Confirming Certificate # ____ has been issued within the past five years; **OR**
- Part or all of the water right was leased instream at some time within the last five years. The instream lease number is: ____ (Note: If the entire right proposed for transfer was not leased, additional evidence of use is needed for the portion not leased instream.); **OR**
- The water right is not subject to forfeiture and documentation that a presumption of forfeiture for non-use would be rebutted under ORS 540.610(2) is attached.
- Water has been used at the actual current point of diversion or appropriation for more than 10 years for Certificate # ____ (For Historic POD/POA Transfers)

(continues on reverse side)

13507

3. The water right was used for: (e.g., crops, pasture, etc.): IRRIGATION
4. I understand that if I do not attach one or more of the documents shown in the table below to support the above statements, my application will be considered incomplete.

RECEIVED


AUG 12 2020



Signature of Affiant

8/4/20
Date

OWRD

Signed and sworn to (or affirmed) before me this 4th day of August, 2020.




Notary Public for Oregon

My Commission Expires: 8-28-2020

Supporting Documents	Examples
<input type="checkbox"/> Copy of a water right certificate that has been issued within the last five years. (not a remaining right certificate)	Copy of confirming water right certificate that shows issue date
<input type="checkbox"/> Copies of receipts from sales of irrigated crops or for expenditures related to use of water	<ul style="list-style-type: none"> • Power usage records for pumps associated with irrigation use • Fertilizer or seed bills related to irrigated crops • Farmers Co-op sales receipt
<input type="checkbox"/> Records such as FSA crop reports, irrigation district records, NRCS farm management plan, or records of other water suppliers	<ul style="list-style-type: none"> • District assessment records for water delivered • Crop reports submitted under a federal loan agreement • Beneficial use reports from district • IRS Farm Usage Deduction Report • Agricultural Stabilization Plan • CREP Report
<input checked="" type="checkbox"/> Aerial photos containing sufficient detail to establish location and date of photograph	<p>Multiple photos can be submitted to resolve different areas of a water right. If the photograph does not print with a "date stamp" or without the source being identified, the date of the photograph and source should be added.</p> <p>Sources for aerial photos: OSU – www.oregonexplorer.info/imagery OWRD – www.wrd.state.or.us Google Earth – earth.google.com TerraServer – www.terra-server.com</p>
<input type="checkbox"/> Approved Lease establishing beneficial use within the last 5 years	Copy of instream lease or lease number



RECEIVED

AUG 12 2020

OWRD

RECEIVED

AUG 12 2020

OWRD

Attachment D
Supplemental Form D

Application for a Water Right Transfer – City of Prineville


13507

AUG 12 2020

Supplemental Form D

Water Right Transfers Within the Boundaries of or Served by an Irrigation District or other Water Supplier (Association, Ditch Co., etc.)

[For transfers submitted under OAR Chapter 690 Division 380]



OWRD
Oregon Water Resources Department
 725 Summer Street NE, Suite A
 Salem, Oregon 97301-1266
 503-986-0900
 www.oregon.gov/OWRD

The Department requires non-district applicants to communicate with districts/water suppliers during the planning and preparation of transfer applications involving water rights having a point of diversion or appropriation (POD/POA) or place of use (POU) served by or located within the boundaries of an irrigation district, or other type of water supplier to which assessments are paid. In some cases consent will be required from the district or water supplier.

This form must be included with any transfer application that involves rights served by or located within the boundaries of a district or other type of water supplier.

1. APPLICANT INFORMATION

NAME City of Prineville, ATTN: Eric Klann			PHONE (HM)
PHONE (WK) 541-447-2357	CELL	FAX	
ADDRESS 387 NE 3rd St.			
CITY Prineville	STATE OR	ZIP 97754	E-MAIL**

2. DISTRICT or WATER SUPPLIER INFORMATION

DISTRICT/WATER SUPPLIER NAME People's Irrigation Company			PHONE (HM)
PHONE (WK)	CELL	FAX	
ADDRESS 615221 O'Neil HWY			
CITY Prineville	STATE OR	ZIP 97754	E-MAIL**

** By providing an e-mail address, the applicant and/or the district/water supplier consents to receive all correspondence from the Department electronically. Copies of final order documents will also be mailed.

3. WATER RIGHTS ISSUED IN THE NAME OF, or LOCATED WITHIN, or SERVED BY AN IRRIGATION DISTRICT, OTHER DISTRICT, OR WATER SUPPLIER

a. List the water right(s) involved in this transfer:

	Application / Decree	Permit / Previous Transfer	Certificate	Is the water right in the name of a district, water supplier, or BOR*?
1.		-	83850	YES <input checked="" type="checkbox"/> *
2.		-		YES <input type="checkbox"/>
3.		-		YES <input type="checkbox"/>

Attach additional pages for additional water rights if necessary.

*Bureau of Reclamation

b. Determine a district's/water supplier's connection to your points of diversion (POD) or appropriation (POA) and places of use (POU). [You may need to consult with your district/water supplier.]

CURRENT ASSOCIATIONS Please answer the following "yes" or "no" questions:

YES NO One or more of the current POD(s) / POA(s) involved in the transfer are served by a district/water supplier or rely on BOR water.

YES NO All or a portion of the current POU involved in this proposed transfer receives water for either primary or supplemental irrigation from the district/water supplier; i.e., the POU is currently layered with a district or BOR water supplied water right(s).

PROPOSED ASSOCIATIONS Please answer the following "yes" or "no" questions:

YES NO One or more of the proposed POD(s) / POA(s) involved in the transfer are currently served or will be served by a district/water supplier if the transfer is approved, or rely on BOR water.

YES NO All or a portion of the proposed POU involved in this proposed transfer currently receives or will receive either primary or supplemental irrigation from the district/water supplier; i.e., the POU will be layered with a district/water supplier or BOR water supplied water right(s).

COMMENTS OR ADDITIONAL INFORMATION

RECEIVED

AUG 12 2020

4. APPLICANT'S SIGNATURE

OWRD

(1) I certify that I have notified the district/water supplier about the proposed water right transfer application by [check one]:

email, phone, postal mail, in person, or other (please specify) _____

(2) I certify that to the best of my knowledge the information contained in this Supplemental Form D is true and accurate.


Applicant Signature

Eric Klann
Name (print)

6/30/20
Date

5. (WHEN REQUIRED) DISTRICT or WATER SUPPLIER CONSENT TO THE PROPOSED WATER RIGHT TRANSFER

District Manager or Water Supplier consent is required if any box on this form is marked "YES."

The district/water supplier certifies the following:

(1) The district/water supplier has reviewed the applicant's proposed water right transfer application and maps; and

(2) The district/water supplier consents to the proposed water right transfer application.

YES NO After proof of completion, the confirming water right certificate is to remain in the name of the U.S. Bureau of Reclamation or the district/water supplier.

YES NO The district/water supplier will be responsible for submitting the claim of beneficial use prepared by a Certified Water Rights Examiner (CWRE).


Signature of District Manager /Water Supplier

John Wangler President
Name (print), title

30 June 2020
Date

RECEIVED

AUG 12 2020

13507

OWRD

Attachment E

Land Use Information Form

Application for a Water Right Transfer – City of Prineville

Land Use Information Form



Oregon Water Resources Department
725 Summer Street NE, Suite A
Salem, Oregon 97301-1266
(503) 986-0900
www.wrd.state.or.us

RECEIVED

AUG 12 2020

OWRD

NOTE TO APPLICANTS

In order for your application to be processed by the Water Resources Department (WRD), this Land Use Information Form must be completed by a local government planning official in the jurisdiction(s) where your water right will be used and developed. The planning official may choose to complete the form while you wait, or return the receipt stub to you. Applications received by WRD without the Land Use Form or the receipt stub will be returned to you. Please be aware that your application will not be approved without land use approval.

This form is NOT required if:

- 1) Water is to be diverted, conveyed, and/or used only on federal lands; **OR**
- 2) The application is for a water right transfer, allocation of conserved water, exchange, permit amendment, or ground water registration modification, and **all** of the following apply:
 - a) The existing and proposed water use is located entirely within lands zoned for exclusive farm-use or within an irrigation district;
 - b) The application involves a change in place of use only;
 - c) The change does not involve the placement or modification of structures, including but not limited to water diversion, impoundment, distribution facilities, water wells and well houses; **and**
 - d) The application involves irrigation water uses only.

NOTE TO LOCAL GOVERNMENTS

The person presenting the attached Land Use Information Form is applying for or modifying a water right. The Water Resources Department (WRD) requires its applicants to obtain land-use information to be sure the water rights do not result in land uses that are incompatible with your comprehensive plan. Please complete the form or detach the receipt stub and return it to the applicant for inclusion in their water right application. You will receive notice once the applicant formally submits his or her request to the WRD. The notice will give more information about WRD's water rights process and provide additional comment opportunities. You will have 30 days from the date of the notice to complete the land-use form and return it to the WRD. If no land-use information is received from you within that 30-day period, the WRD may presume the land use associated with the proposed water right is compatible with your comprehensive plan. Your attention to this request for information is greatly appreciated by the Water Resources Department. If you have any questions concerning this form, please contact the WRD's Customer Service Group at 503-986-0801.

13507

Land Use Information Form



Oregon Water Resources Department
 725 Summer Street NE, Suite A
 Salem, Oregon 97301-1266
 (503) 986-0900
 www.wrd.state.or.us

RECEIVED

AUG 12 2020

OWRD

Applicant(s): City of Prineville, ATTN: Eric Klann & Steve Forrester

Mailing Address: 387 NE 3rd St.

City: Prineville

State: OR

Zip Code: 97754

Daytime Phone: 541-447-2357

A. Land and Location

Please include the following information for all tax lots where water will be diverted (taken from its source), conveyed (transported), and/or used or developed. Applicants for municipal use, or irrigation uses within irrigation districts may substitute existing and proposed service-area boundaries for the tax-lot information requested below.

Township	Range	Section	¼ ¼	Tax Lot #	Plan Designation (e.g., Rural Residential/RR-5)	Water to be:	Proposed Land Use:
<u>14 S</u>	<u>15 E</u>	<u>26</u>	<u>SESE</u>	<u>00505</u>	<u>EFU80</u>	<input checked="" type="checkbox"/> Diverted <input checked="" type="checkbox"/> Conveyed <input type="checkbox"/> Used	<u>Irrigation</u>
<u>14 S</u>	<u>15 E</u>	<u>26</u>	<u>SWSE</u>	<u>00505</u>	<u>EFU80</u>	<input type="checkbox"/> Diverted <input checked="" type="checkbox"/> Conveyed <input checked="" type="checkbox"/> Used	<u>Irrigation</u>
<u>14 S</u>	<u>15 E</u>	<u>35</u>	<u>NWNE</u>	<u>00100</u>	<u>EFU80</u>	<input type="checkbox"/> Diverted <input checked="" type="checkbox"/> Conveyed <input checked="" type="checkbox"/> Used	<u>Irrigation</u>
<u>14 S</u>	<u>15 E</u>	<u>35</u>	<u>NENE</u>	<u>00100</u>	<u>EFU80</u>	<input type="checkbox"/> Diverted <input type="checkbox"/> Conveyed <input checked="" type="checkbox"/> Used	<u>Irrigation</u>
<u>14 S</u>	<u>15 E</u>	<u>35</u>	<u>NENW</u>	<u>00100</u>	<u>EFU80</u>	<input type="checkbox"/> Diverted <input type="checkbox"/> Conveyed <input checked="" type="checkbox"/> Used	<u>Irrigation</u>

List all counties and cities where water is proposed to be diverted, conveyed, and/or used or developed:

City of Prineville; Crook County

B. Description of Proposed Use

Type of application to be filed with the Water Resources Department:

- Permit to Use or Store Water
 Water Right Transfer
 Permit Amendment or Ground Water Registration Modification
 Limited Water Use License
 Allocation of Conserved Water
 Exchange of Water

Source of water: Reservoir/Pond Ground Water Surface Water (name) Crooked River

Estimated quantity of water needed: 0.41 cubic feet per second gallons per minute acre-feet

Intended use of water: Irrigation Commercial Industrial Domestic for _____ household(s)
 Municipal Quasi-Municipal Instream Other _____

Briefly describe:

The City of Prineville is proposing to change the place of use and to add an additional authorized point of diversion (Direct Diversion 36) for a portion of Certificate 83850.

Note to applicant: If the Land Use Information Form cannot be completed while you wait, please have a local government representative sign the receipt at the bottom of the next page and include it with the application filed with the Water Resources Department. See bottom of Page 3.

For Local Government Use Only

The following section must be completed by a planning official from each county and city listed unless the project will be located entirely within the city limits. In that case, only the city planning agency must complete this form. This deals only with the local land-use plan. Do not include approval for activities such as building or grading permits.

Please check the appropriate box below and provide the requested information

Land uses to be served by the proposed water uses (including proposed construction) are allowed outright or are not regulated by your comprehensive plan. Cite applicable ordinance section(s):

Land uses to be served by the proposed water uses (including proposed construction) involve discretionary land-use approvals as listed in the table below. (Please attach documentation of applicable land-use approvals which have already been obtained. Record of Action/land-use decision and accompanying findings are sufficient.) **If approvals have been obtained but all appeal periods have not ended, check "Being pursued."**

Type of Land-Use Approval Needed (e.g., plan amendments, rezones, conditional-use permits, etc.)	Cite Most Significant, Applicable Plan Policies & Ordinance Section References	Land-Use Approval:	
		<input type="checkbox"/> Obtained <input type="checkbox"/> Denied	<input type="checkbox"/> Being Pursued <input type="checkbox"/> Not Being Pursued
		<input type="checkbox"/> Obtained <input type="checkbox"/> Denied	<input type="checkbox"/> Being Pursued <input type="checkbox"/> Not Being Pursued
		<input type="checkbox"/> Obtained <input type="checkbox"/> Denied	<input type="checkbox"/> Being Pursued <input type="checkbox"/> Not Being Pursued
		<input type="checkbox"/> Obtained <input type="checkbox"/> Denied	<input type="checkbox"/> Being Pursued <input type="checkbox"/> Not Being Pursued
		<input type="checkbox"/> Obtained <input type="checkbox"/> Denied	<input type="checkbox"/> Being Pursued <input type="checkbox"/> Not Being Pursued

Local governments are invited to express special land-use concerns or make recommendations to the Water Resources Department regarding this proposed use of water below, or on a separate sheet.

Name: Joshua Smith Title: Planning Director
 Signature: Joshua Smith Phone: 541-447-2367 Date: 8/4/20
 Government Entity: City of Prineville

Note to local government representative: Please complete this form or sign the receipt below and return it to the applicant. If you sign the receipt, you will have 30 days from the Water Resources Department's notice date to return the completed Land Use Information Form or WRD may presume the land use associated with the proposed use of water is compatible with local comprehensive plans.

Receipt for Request for Land Use Information

Applicant name: _____
 City or County: _____ Staff contact: _____
 Signature: _____ Phone: _____ Date: _____

Land Use Information Form



Oregon Water Resources Department
725 Summer Street NE, Suite A
Salem, Oregon 97301-1266
(503) 986-0900
www.wrd.state.or.us

RECEIVED

AUG 12 2020

OWRD

NOTE TO APPLICANTS

In order for your application to be processed by the Water Resources Department (WRD), this Land Use Information Form must be completed by a local government planning official in the jurisdiction(s) where your water right will be used and developed. The planning official may choose to complete the form while you wait, or return the receipt stub to you. Applications received by WRD without the Land Use Form or the receipt stub will be returned to you. Please be aware that your application will not be approved without land use approval.

This form is NOT required if:

- 1) Water is to be diverted, conveyed, and/or used only on federal lands; **OR**
- 2) The application is for a water right transfer, allocation of conserved water, exchange, permit amendment, or ground water registration modification, and **all** of the following apply:
 - a) The existing and proposed water use is located entirely within lands zoned for exclusive farm-use or within an irrigation district;
 - b) The application involves a change in place of use only;
 - c) The change does not involve the placement or modification of structures, including but not limited to water diversion, impoundment, distribution facilities, water wells and well houses; **and**
 - d) The application involves irrigation water uses only.

NOTE TO LOCAL GOVERNMENTS

The person presenting the attached Land Use Information Form is applying for or modifying a water right. The Water Resources Department (WRD) requires its applicants to obtain land-use information to be sure the water rights do not result in land uses that are incompatible with your comprehensive plan. Please complete the form or detach the receipt stub and return it to the applicant for inclusion in their water right application. You will receive notice once the applicant formally submits his or her request to the WRD. The notice will give more information about WRD's water rights process and provide additional comment opportunities. You will have 30 days from the date of the notice to complete the land-use form and return it to the WRD. If no land-use information is received from you within that 30-day period, the WRD may presume the land use associated with the proposed water right is compatible with your comprehensive plan. Your attention to this request for information is greatly appreciated by the Water Resources Department. If you have any questions concerning this form, please contact the WRD's Customer Service Group at 503-986-0801.

Land Use Information Form



Oregon Water Resources Department
 725 Summer Street NE, Suite A
 Salem, Oregon 97301-1266
 (503) 986-0900
 www.wrd.state.or.us

Applicant(s): City of Prineville, ATTN: Eric Klann & Steve Forrester

RECEIVED

Mailing Address: 387 NE 3rd St.

AUG 12 2020

City: Prineville

State: OR

Zip Code: 97754

Daytime Phone: 541-447-2357

OWRD

A. Land and Location

Please include the following information for all tax lots where water will be diverted (taken from its source), conveyed (transported), and/or used or developed. Applicants for municipal use, or irrigation uses within irrigation districts may substitute existing and proposed service-area boundaries for the tax-lot information requested below.

Township	Range	Section	¼ ¼	Tax Lot #	Plan Designation (e.g., Rural Residential/RR-5)	Water to be:			Proposed Land Use:
<u>14 S</u>	<u>15 E</u>	<u>26</u>	<u>SESE</u>	<u>00505</u>	<u>EFU80</u>	<input checked="" type="checkbox"/> Diverted	<input checked="" type="checkbox"/> Conveyed	<input type="checkbox"/> Used	<u>Irrigation</u>
<u>14 S</u>	<u>15 E</u>	<u>26</u>	<u>SWSE</u>	<u>00505</u>	<u>EFU80</u>	<input type="checkbox"/> Diverted	<input checked="" type="checkbox"/> Conveyed	<input checked="" type="checkbox"/> Used	<u>Irrigation</u>
<u>14 S</u>	<u>15 E</u>	<u>35</u>	<u>NWNE</u>	<u>00100</u>	<u>EFU80</u>	<input type="checkbox"/> Diverted	<input checked="" type="checkbox"/> Conveyed	<input checked="" type="checkbox"/> Used	<u>Irrigation</u>
<u>14 S</u>	<u>15 E</u>	<u>35</u>	<u>NENE</u>	<u>00100</u>	<u>EFU80</u>	<input type="checkbox"/> Diverted	<input type="checkbox"/> Conveyed	<input checked="" type="checkbox"/> Used	<u>Irrigation</u>
<u>14 S</u>	<u>15 E</u>	<u>35</u>	<u>NENW</u>	<u>00100</u>	<u>EFU80</u>	<input type="checkbox"/> Diverted	<input type="checkbox"/> Conveyed	<input checked="" type="checkbox"/> Used	<u>Irrigation</u>

List all counties and cities where water is proposed to be diverted, conveyed, and/or used or developed:

City of Prineville; Crook County

B. Description of Proposed Use

Type of application to be filed with the Water Resources Department:

- Permit to Use or Store Water
 Water Right Transfer
 Permit Amendment or Ground Water Registration Modification
 Limited Water Use License
 Allocation of Conserved Water
 Exchange of Water

Source of water: Reservoir/Pond Ground Water Surface Water (name) Crooked River

Estimated quantity of water needed: 0.41 cubic feet per second gallons per minute acre-feet

Intended use of water: Irrigation Commercial Industrial Domestic for _____ household(s)
 Municipal Quasi-Municipal Instream Other _____

Briefly describe:

The City of Prineville is proposing to change the place of use and to add an additional authorized point of diversion (Direct Diversion 36) for a portion of Certificate 83850.

Note to applicant: If the Land Use Information Form cannot be completed while you wait, please have a local government representative sign the receipt at the bottom of the next page and include it with the application filed with the Water Resources Department. See bottom of Page 3.

For Local Government Use Only

OWRD

The following section must be completed by a planning official from each county and city listed unless the project will be located entirely within the city limits. In that case, only the city planning agency must complete this form. This deals only with the local land-use plan. Do not include approval for activities such as building or grading permits.

Please check the appropriate box below and provide the requested information

- Land uses to be served by the proposed water uses (including proposed construction) are allowed outright or are not regulated by your comprehensive plan. Cite applicable ordinance section(s):
- Land uses to be served by the proposed water uses (including proposed construction) involve discretionary land-use approvals as listed in the table below. (Please attach documentation of applicable land-use approvals which have already been obtained. Record of Action/land-use decision and accompanying findings are sufficient.) **If approvals have been obtained but all appeal periods have not ended, check "Being pursued."**

Type of Land-Use Approval Needed (e.g., plan amendments, rezones, conditional-use permits, etc.)	Cite Most Significant, Applicable Plan Policies & Ordinance Section References	Land-Use Approval:	
		<input type="checkbox"/> Obtained <input type="checkbox"/> Denied	<input type="checkbox"/> Being Pursued <input type="checkbox"/> Not Being Pursued
		<input type="checkbox"/> Obtained <input type="checkbox"/> Denied	<input type="checkbox"/> Being Pursued <input type="checkbox"/> Not Being Pursued
		<input type="checkbox"/> Obtained <input type="checkbox"/> Denied	<input type="checkbox"/> Being Pursued <input type="checkbox"/> Not Being Pursued
		<input type="checkbox"/> Obtained <input type="checkbox"/> Denied	<input type="checkbox"/> Being Pursued <input type="checkbox"/> Not Being Pursued
		<input type="checkbox"/> Obtained <input type="checkbox"/> Denied	<input type="checkbox"/> Being Pursued <input type="checkbox"/> Not Being Pursued
		<input type="checkbox"/> Obtained <input type="checkbox"/> Denied	<input type="checkbox"/> Being Pursued <input type="checkbox"/> Not Being Pursued

Local governments are invited to express special land-use concerns or make recommendations to the Water Resources Department regarding this proposed use of water below, or on a separate sheet.

Irrigation is farm use allowed outright in County's EF 4-2 zone (Crook County Code 18.16)

Name: Ann Beier Title: Planning Director
 Signature: [Signature] Phone: 541 447 3211 Date: 8/4/20
 Government Entity: Crook County

Note to local government representative: Please complete this form or sign the receipt below and return it to the applicant. If you sign the receipt, you will have 30 days from the Water Resources Department's notice date to return the completed Land Use Information Form or WRD may presume the land use associated with the proposed use of water is compatible with local comprehensive plans.

Receipt for Request for Land Use Information

Applicant name: _____
 City or County: _____ Staff contact: _____
 Signature: _____ Phone: _____ Date: _____

13507



RECEIVED

AUG 12 2020

OWRD

August 4, 2020

Kelly Starnes

Water Right Transaction Program
Oregon Water Resources Department
725 Summer Street NE, Suite A
Salem, OR 97301

Re: Application for a Permanent Water Rights Transfer

Dear Mr. Starnes,

The enclosed application for a water right transfer, and supporting documentation, is submitted on behalf of the City of Prineville. Also enclosed is the \$2,090 application fee.

The City is proposing to change the place of use for a portion of Certificate 83850. The certificate authorizes the use of up to 42.44 cfs of water from the Crooked River and Prineville Reservoir for primary irrigation of 761.2 acres and supplemental irrigation of 918.8 acres. The City is proposing to change the place of use for 11.78 acres of primary irrigation and 4.53 acres of supplemental irrigation. The City is also proposing to add an additional authorized point of diversion (Direct Diversion 36 on the Crooked River) to the portion of Certificate 83850 included in this transfer.

A portion of Certificate 83850 that is appurtenant to some of the "from lands" included in this transfer application was included in instream lease application IL-1814. The Applicant will cancel that portion of the instream lease, if necessary, prior to the approval of this transfer.

If you have any questions regarding the enclosed materials, please contact me at 971-200-8519.

Sincerely,

A handwritten signature in blue ink that reads "Bruce Brody-Heine". The signature is written in a cursive, flowing style.

Bruce Brody-Heine, RG, CWRE
Principal Hydrogeologist

Cc: Steve Forrester, City Manager
Eric Klann, City Engineer and Public Works Director, City of Prineville
Mike Kasberger, Assistant City Engineer, City of Prineville

Enclosures: Application for Permanent Transfer and application fee.

13507