



RECEIVED

JUL 24 2020

OWRD

July 21, 2020

Ann Reece
District Transfer Advisor
Oregon Water Resources Department
725 Summer St NE Ste A
Salem, OR 97301-1266

RE: FINAL PROOFS – Claim of Beneficial Use for T-13007

Dear Ann,

Central Oregon Irrigation District is submitting our claim of beneficial use for a permanent District transfer ("385").

Enclosed is a list of the authorized lands. Site reports are attached to each map and any specific details about the properties are contained in each site report.

Please Note: The below noted properties have had the following changes:

1. 17-12-36 SWSE 1401: Taxlot Change (800).
2. 17-14-26 NWSW 1200 & SWSW 1200: Name Change.

The District certifies that it has inspected the place of use and confirms the change in place of use has been completed consistent with the terms and conditions of the final order approving the transfer.



Date: 7.21.20

Craig Horrell
Managing Director, Central Oregon Irrigation District



Oregon Water Resources Department
 725 Summer Street NE, Suite A
 Salem, Oregon 97301-1266
 (503) 986-0900
 www.wrd.state.or.us

District Permanent Water Right Transfer Claim of Beneficial Use

1. APPLICANT INFORMATION

District: CENTRAL OREGON IRRIGATION DISTRICT

Contact Person: LESLIE CLARK

Phone: 541-548-6047

Mailing Address: 1055 SW LAKE COURT

City: REDMOND

State: OR

Zip: 97756

E-Mail address:

lesliec@coid.org

Transfer Number: T - 13007

RECEIVED

JUL 24 2020

OWRD

2. WATER RIGHT(S)

Pursuant to OAR Chapter 690, Division 385, the district is submitting to the Water Resources Department this claim of beneficial use, with the appropriate fee, for the following water right(s):

NOTE: Fees do not apply if the priority date is prior to July 9, 1987.

PERMIT NUMBER	CERTIFICATE NUMBER	DECREE (name, volume, and page)	PRIMARY (P) OR SUPP (S)
-	94956		<input checked="" type="checkbox"/> P <input type="checkbox"/> S
-	76714		<input type="checkbox"/> P <input checked="" type="checkbox"/> S
-			<input type="checkbox"/> P <input type="checkbox"/> S
-			<input type="checkbox"/> P <input type="checkbox"/> S

3. AUTHORIZED POINT(S) OF DIVERSION (POD) / APPROPRIATION (POA)

The authorized point(s) of diversion / appropriation for the water right modified by the transfer are as follows:

PERMIT NUMBER	DECREE or CERTIFICATE	POD / POA #	SOURCE	LOCATION - MEASURED DISTANCES
-	94956	1	Deschutes River	SW ¼ NE ¼ SEC. 13, T. 18 S., R. 11 E., W.M.; 1520' S. & 1535' W. FROM THE NE CORNER OF SEC. 13
-	94956	11	Deschutes River	SE ¼ NE ¼ SEC. 29, T. 17 S., R. 12 E., W.M.; 850' N. AND 630' W. FROM THE E ¼ CORNER OF SEC. 29
-				
-				

RECEIVED

JUL 24 2020

OWRD

AUTHORIZED PLACE OF USE

TABLE 1 - AUTHORIZED PLACE OF USE

Cert/Decree	PRIMARY	SUPP	SUPP	TRANSFER NBR	POD	USE	TWP	RNG	SEC	QQ	LOT	ACRES	USER NAME
94956		76714	T-2018-009	#11	IRRI	14	13	07	NENE	02703	0.550	Benefield, Christopher/Lorri	
94956		76714	T-2018-010	#11	IRRI	14	13	14	NENE	01405	0.470	Calmels, Patrice/Barbara	
94956		76714	T-2018-002	#11	IRRI	15	12	25	NENE	00108	3.250	Bartels, Charles/Karen	
94956		76714	T-2018-006	#11	IRRI	15	12	25	NENW	00207	0.140	Eberle, John/Lora	
94956		76714	T-2018-008	#11	IRRI	16	12	26	NWSE	00301	0.980	Holt, Oliver N./Chirsten	
94956		76714	T-2018-008	#11	IRRI	16	12	26	SWNE	00301	0.020	Holt, Oliver N./Chirsten	
94956		76714	T-2018-001	#1	IRRI	17	12	36	SESE	00800	0.250	Buckingham, Floyd/Sonja	
94956		76714	T-2018-001	#1	IRRI	17	12	36	SWSE	00800	0.120	Buckingham, Floyd/Sonja	
94956		76714	T-2018-004	#1	IRRI	17	13	19	SWNE	01105	0.700	La Fontaine, Jennifer	
94956		76714	T-2018-007	#1	IRRI	17	13	28	NENE	00200	1.000	Rasmussen, Thomas/Mary Lou	
94956		76714	T-2018-005	#1	IRRI	17	14	26	NWSW	01200	1.750	Borlen, Matthew	
94956		76714	T-2018-005	#1	IRRI	17	14	26	SWSW	01200	1.950	Borlen, Matthew	
94956		76714	T-2018-003	#1	IRRI	18	14	16	NWNW	01200	2.650	Clamo, Bradley R	
												13.830	

6. SIGNATURES

The district certifies that it has inspected the place of use listed in Table I, and confirms the change in place of use has been completed consistent with the terms and conditions of the final order approving the transfer.



Signature of District Manager
or District Board Chairperson

7.21.20

Date

RECEIVED

JUL 24 2020

OWRD

JUL 24 2020

FINAL PROOF SITE REPORT

Claim of Beneficial Use

OWRD

Property Owner (Applicant): Benefield, Christopher/Lorri

Petition #: P-2018-001

Current Owner: Benefield, Christopher/Lorri

OWRD#: T-13007

Property Address: 3500 NW Ice Ave

Notice #: T-2018-009

USE	CANAL	HG	TWP	RNG	SEC	QQ	TAX LOT	ACRES
IRRIG	PBC	H-18-7	14	13	7	NENE	2703	0.30
IRRIG	PBC	H-18-7	14	13	7	NENE	2703	0.25

- Person interviewed (if any): NA
- Method of irrigation (pump, flood, etc): sprinklers
- Use (crops produced): lawn/pasture
- Method used to calculate area irrigated: GPS
- Is beneficial use achieved: Yes
- Are there any mapping changes: No
- Dated photos of beneficial use: 7/26/19

IF NO:

- Failure to Prove up _____ acres of transferred water right
- Extension Filed: _____

NOTES:

7/26/19 - Full use - well established

Final Inspection by: *Agustin Castro* Date: 7/26/19

DESCHUTES COUNTY
SEC.07 T14S R13E

RECEIVED

JUL 24 2020

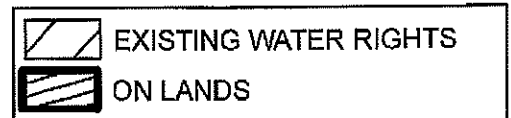
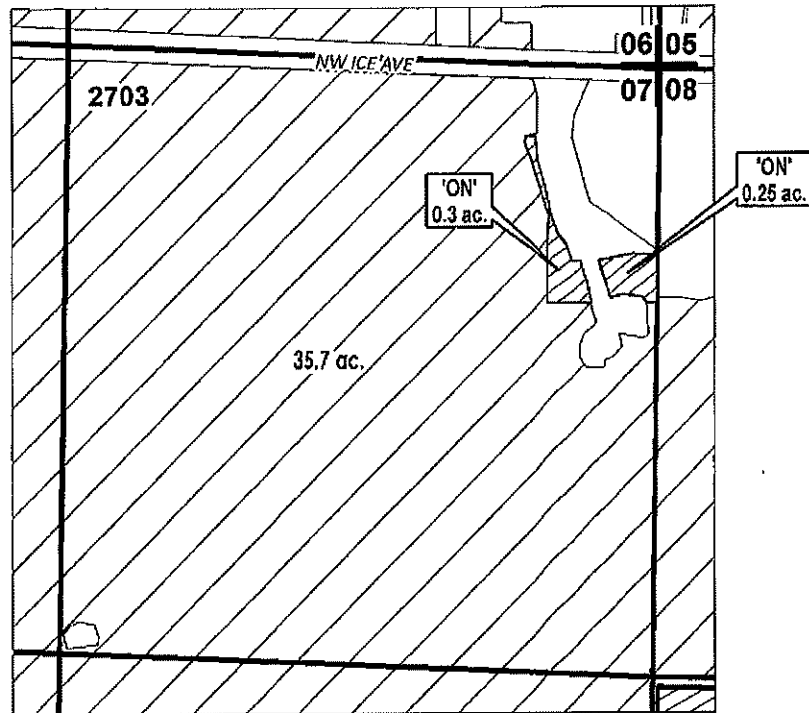
SCALE - 1" = 400'



OWRD

NE 1/4 OF THE NE 1/4

OWRD #: T-13007



Date: 7/2/2020

FINAL PROOF MAP

BENEFIELD, CHRISTOPHER/LORRI

TAXLOT #: 2703

0.55 ACRES

JUL 24 2020

FINAL PROOF SITE REPORT
Claim of Beneficial Use

OWRD

Property Owner (Applicant): Calmels, Patrice/Barbara

Petition #: P-2018-001

Current Owner: Calmels, Patrice/Barbara

OWRD#: T-13007

Property Address: 9300 NE 31st St

Notice #: T-2018-010

USE	CANAL	HG	TWP	RNG	SEC	QQ	TAX LOT	ACRES
IRRIG	PBC	J-6-2	14	13	14	NENE	1405	0.47

- Person interviewed (if any): Pat & Barb
- Method of irrigation (pump, flood, etc): sprinklers
- Use (crops produced): hay/landscaping
- Method used to calculate area irrigated: GPS
- Is beneficial use achieved: Yes
 - Are there any mapping changes: No
 - Dated photos of beneficial use: 7/25/19

IF NO:

- Failure to Prove up _____ acres of transferred water right
- Extension Filed: _____

NOTES:

7/25/19 - Full use, Looks Great!

Final Inspection by: *[Signature]* Date: 7/25/19

DESCHUTES COUNTY
SEC.14 T14S R13E

RECEIVED

JUL 24 2020

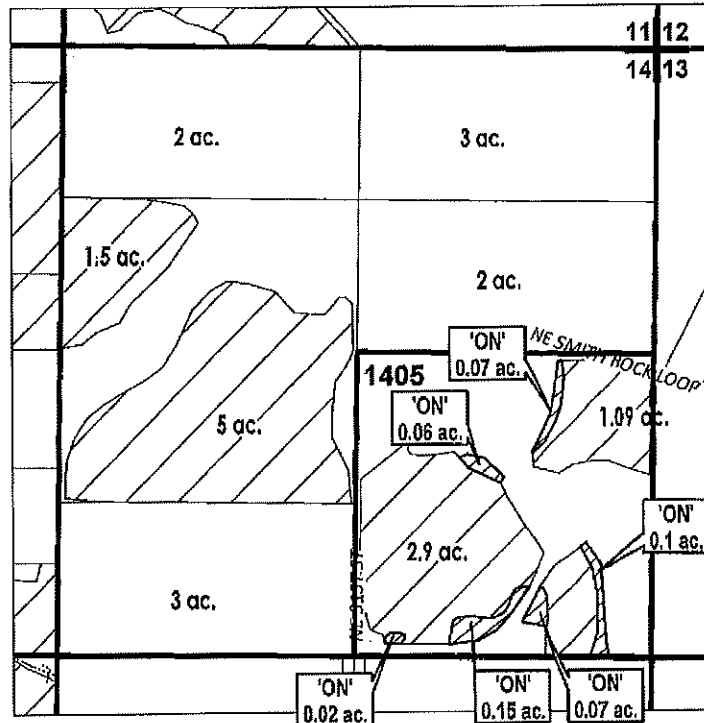
SCALE - 1" = 400'



OWRD

NE 1/4 OF THE NE 1/4

OWRD #: T-13007



	EXISTING WATER RIGHTS
	PARCELS W/ WATER RIGHTS
	ON LANDS



FINAL PROOF MAP

CALMELS, PATRICE/BARBARA

TAXLOT #: 1405

0.47 ACRES

Date: 7/2/2020

FINAL PROOF SITE REPORT
Claim of Beneficial Use

RECEIVED

JUL 24 2020

Property Owner (Applicant): Bartels, Charles/Karen

OWRD

Petition #: P-2018-001

Current Owner: Bartels, Charles/Karen

OWRD#: T-13007

Property Address: 3055 SW 53rd Ct

Notice #: T-2018-002

USE	CANAL	HG	TWP	RNG	SEC	QQ	TAX LOT	ACRES
IRRIG	PBC	B-2-4-3	15	12	25	NENE	108	2.70
IRRIG	PBC	B-2-4-3	15	12	25	NENE	108	0.55

- Person interviewed (if any): Charles & Karen
- Method of irrigation (pump, flood, etc): sprinklers
- Use (crops produced): grass landscaping
- Method used to calculate area irrigated: GPS
- Is beneficial use achieved: Yes
 - Are there any mapping changes: No
 - Dated photos of beneficial use: 7/10/19

IF NO:

- Failure to Prove up _____ acres of transferred water right
- Extension Filed: _____

NOTES:

7/10/19 - Full use - beautiful!

Final Inspection by: [Signature] Date: 7/10/19

DESCHUTES COUNTY SEC.25 T15S R12E

RECEIVED

JUL 24 2020

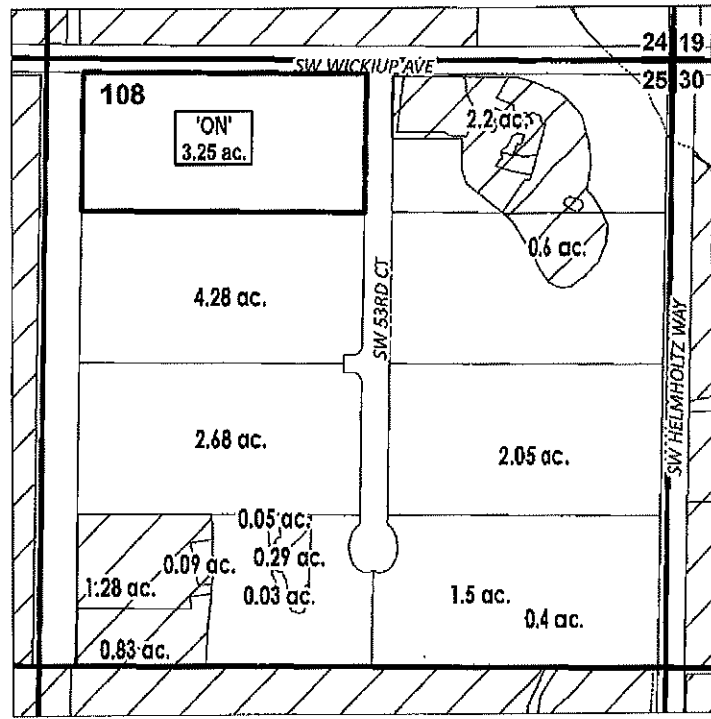
SCALE - 1" = 400'

OWRD



NE 1/4 OF THE NE 1/4

OWRD #: T-13007



	EXISTING WATER RIGHTS
# ac.	PARCELS W/ WATER RIGHTS
# ac.	'ON' LAND PARCELS



FINAL PROOF MAP
BARTELS, CHARLES/KAREN

TAXLOT #: 108

3.25 ACRES

Date: 7/2/2020

RECEIVED

JUL 24 2020

FINAL PROOF SITE REPORT

Claim of Beneficial Use

OWRD

Property Owner (Applicant): Eberle, John/Lora

Petition #: P-2018-001

Current Owner: Eberle, John/Lora

OWRD#: T-13007

Property Address: 5870 SW Wickiup Ln

Notice #: T-2018-006

USE	CANAL	HG	TWP	RNG	SEC	QQ	TAX LOT	ACRES
IRRIG	PBC	B-2-17	15	12	25	NENW	207	0.14

- Person interviewed (if any): Scott
- Method of irrigation (pump, flood, etc): sprinkler
- Use (crops produced): lawn
- Method used to calculate area irrigated: GPS
- Is beneficial use achieved: Yes
 - Are there any mapping changes: No
 - Dated photos of beneficial use: 6/30/20

IF NO:

- Failure to Prove up _____ acres of transferred water right
- Extension Filed: _____

NOTES:

6/30/20 - Full use, lawn well established

7/1/20 - PC -> Complete

Final Inspection by: AJM Date: 6/30/20

DESCHUTES COUNTY SEC.25 T15S R12E

RECEIVED

JUL 24 2020

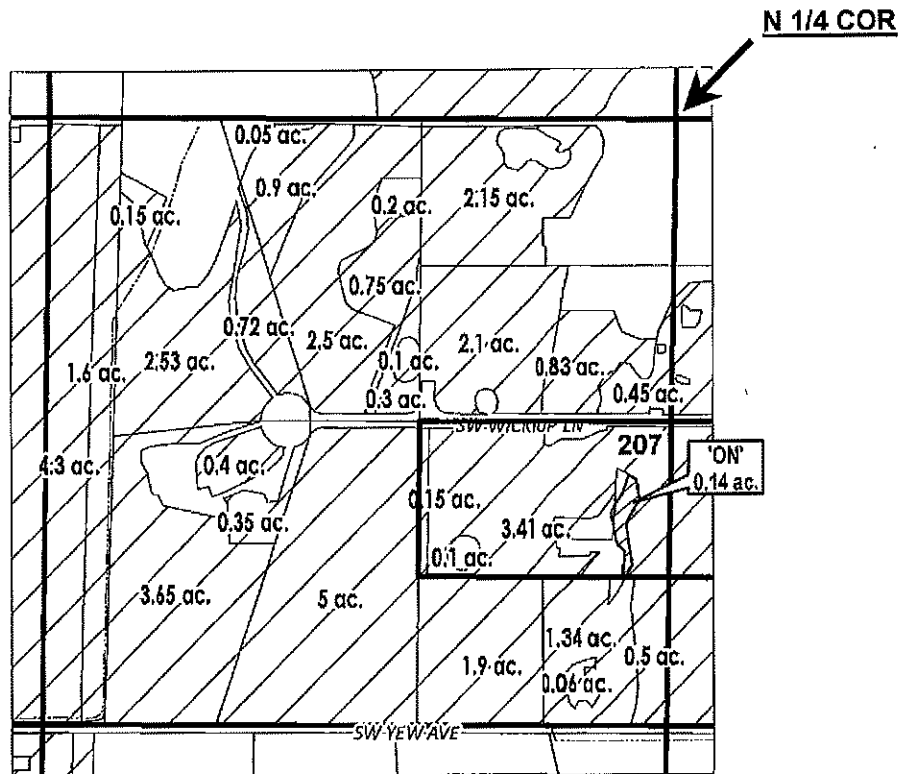
SCALE - 1" = 400'



OWRD

NE 1/4 OF THE NW 1/4

OWRD #: T-13007



	EXISTING WATER RIGHTS
	ON LANDS



FINAL PROOF MAP

EBERLE, JOHN/LORA

TAXLOT #: 207

0.14 ACRES

Date: 7/2/2020

RECEIVED

JUL 24 2020

FINAL PROOF SITE REPORT Claim of Beneficial Use

OWRD

Property Owner (Applicant): Holt, Oliver N./Chirsten

Petition #: P-2018-001

Current Owner: Holt, Oliver N./Chirsten

OWRD#: T-13007

Property Address: 21440 Morrill Rd

Notice #: T-2018-008

USE	CANAL	HG	TWP	RNG	SEC	QQ	TAX LOT	ACRES
IRRIG	PBC	A-12-11	16	12	26	SWNE	301	0.02
IRRIG	PBC	A-12-11	16	12	26	NWSE	301	0.50
IRRIG	PBC	A-12-11	16	12	26	NWSE	301	0.48

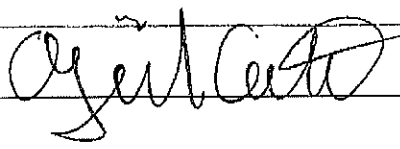
- Person interviewed (if any): N/A
- Method of irrigation (pump, flood, etc): Flood/sprinklers
- Use (crops produced): pasture/garden
- Method used to calculate area irrigated: GPS
- Is beneficial use achieved: Yes
 - Are there any mapping changes: No
 - Dated photos of beneficial use: 7/10/19

IF NO:

- Failure to Prove up _____ acres of transferred water right
- Extension Filed: _____

NOTES:

7/10/19 - Full use, looks beautiful

Final Inspection by:  Date: 7/10/19

DESCHUTES COUNTY
SEC.26 T16S R12E

RECEIVED

JUL 24 2020

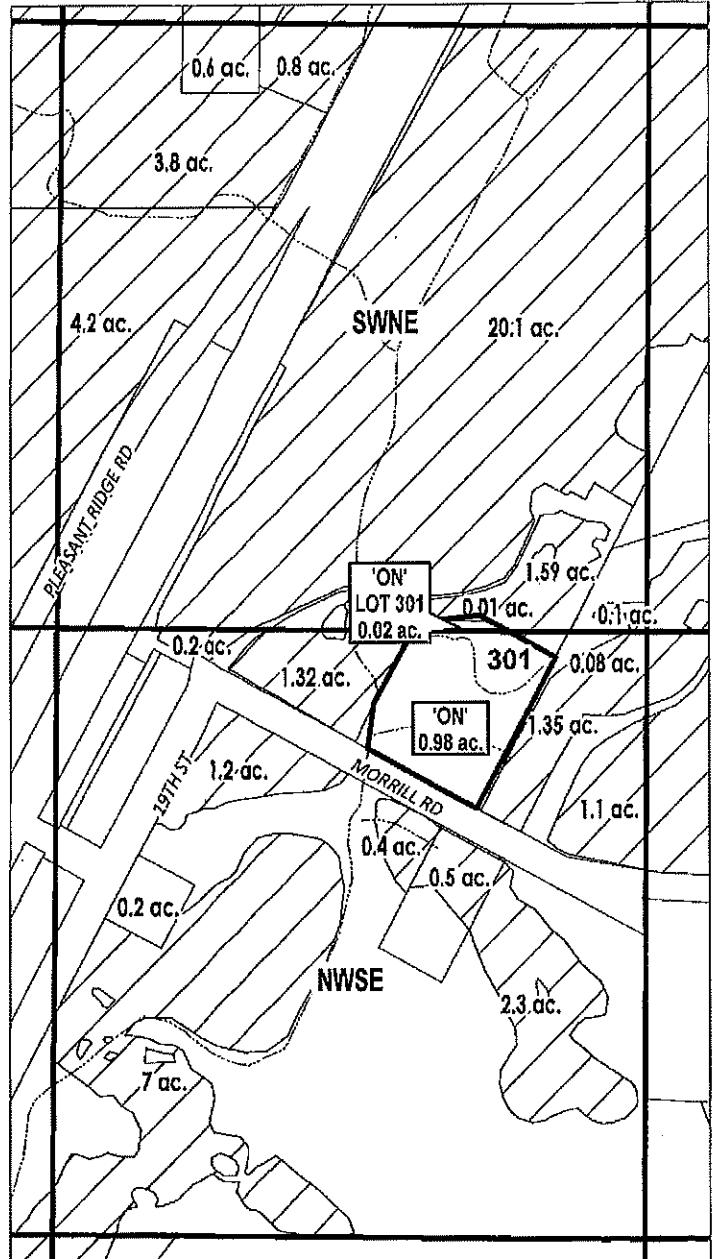
SCALE - 1" = 400'

OWRD



SW 1/4 OF THE NE 1/4; NW 1/4 OF THE SE 1/4

OWRD #: T-13007



# ac.	PARCELS W/ WATER RIGHTS
	EXISTING WATER RIGHTS
	ON LANDS



FINAL PROOF MAP

HOLT, OLIVER N./CHRISTEN

TAXLOT #: 301

1.0 ACRES

Date: 7/2/2020

RECEIVED

JUL 24 2020

FINAL PROOF SITE REPORT Claim of Beneficial Use

Property Owner (Applicant): Buckingham, Floyd/Sonja

OWRD

Petition #: P-2018-001

Current Owner: Buckingham, Floyd/Sonja

OWRD#: T-13007

Property Address: 62083 Torkelson Rd

Notice #: T-2018-001

USE	CANAL	HG	TWP	RNG	SEC	QQ	TAX LOT	ACRES	New Tax Lot
IRRIG	COC	B-4	17	12	36	SWSE	1401	0.12	800
IRRIG	COC	B-4	17	12	36	SESE	800	0.25	

- Person interviewed (if any): Sonja & Lynn
- Method of irrigation (pump, flood, etc): sprinkler & K-Line
- Use (crops produced): pasture, lawn & Flowers
- Method used to calculate area irrigated: GPS
- Is beneficial use achieved: Yes
- Are there any mapping changes: ~~Yes~~ AC No
- Dated photos of beneficial use: 7/2/19

IF NO:

- Failure to Prove up _____ acres of transferred water right
- Extension Filed: _____

NOTES:

7/2/19 - Full use - Looks great!

Final Inspection by: [Signature] Date: 7/2/19

DESCHUTES COUNTY SEC.36 T17S R12E

RECEIVED

JUL 24 2020

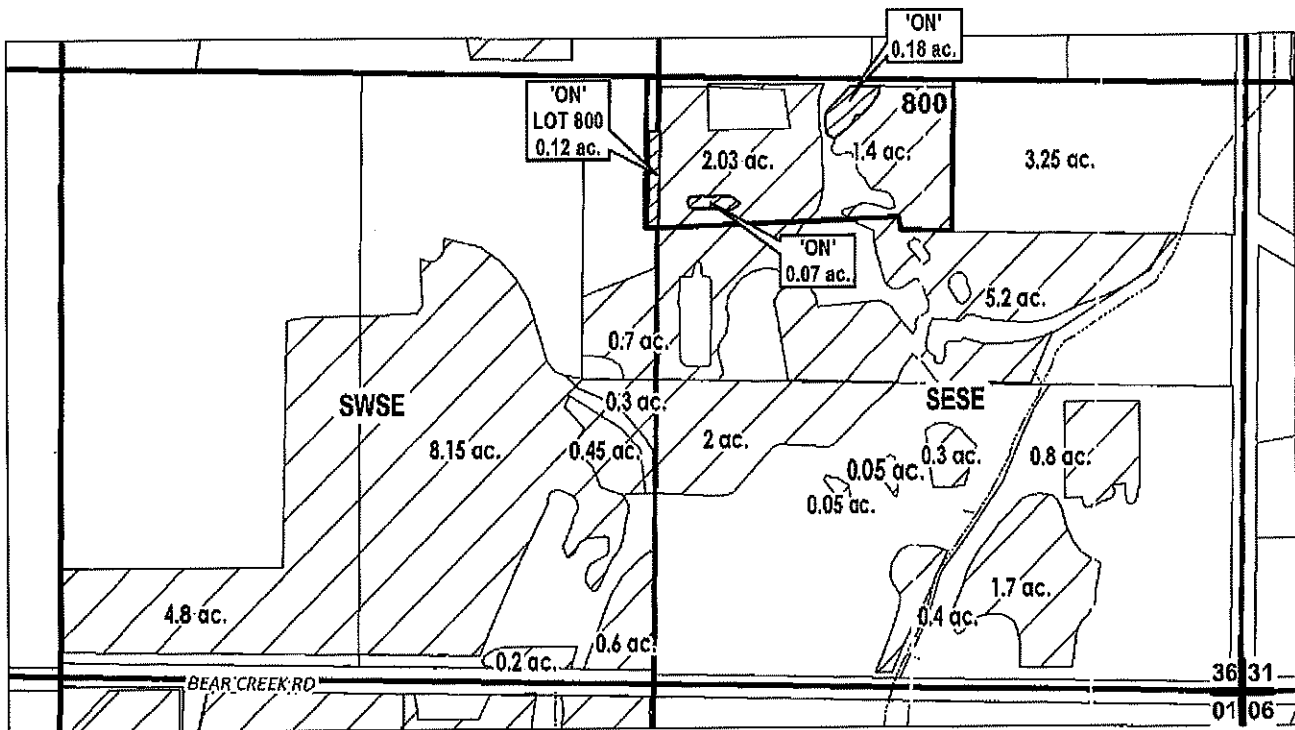
SCALE - 1" = 400'

OWRD



SW 1/4 OF THE SE 1/4; SE 1/4 OF THE SE 1/4

OWRD #: T-13007



# ac.	PARCELS W/ WATER RIGHTS
	EXISTING WATER RIGHTS
	ON LANDS



FINAL PROOF MAP

BUCKINGHAM, FLOYD/SONJA

TAXLOT #: 800

0.37 ACRES

Date: 7/2/2020

FINAL PROOF SITE REPORT

Claim of Beneficial Use

RECEIVED

JUL 24 2020

Property Owner (Applicant): La Fontaine, Jennifer

Petition #: P-2018-001

Current Owner: La Fontaine, Jennifer

OWRD#: T-13007

Property Address: 22234 Nelson Rd

Notice #: T-2018-004

USE	CANAL	HG	TWP	RNG	SEC	QQ	TAX LOT	ACRES
IRRIG	COC	B-34	17	13	19	SWNE	1105	0.70

- Person interviewed (if any): Jennifer
- Method of irrigation (pump, flood, etc): sprinkler
- Use (crops produced): grass & Flowers
- Method used to calculate area irrigated: GPS
- Is beneficial use achieved: Yes
- Are there any mapping changes: Yes AC No
- Dated photos of beneficial use: 7/2/19

IF NO:

- Failure to Prove up _____ acres of transferred water right
- Extension Filed: _____

NOTES:

7/2/19 - Full use - very well established

Final Inspection by: Ajit Gatto Date: 7/2/19

DESCHUTES COUNTY
SEC.19 T17S R13E

RECEIVED

JUL 24 2020

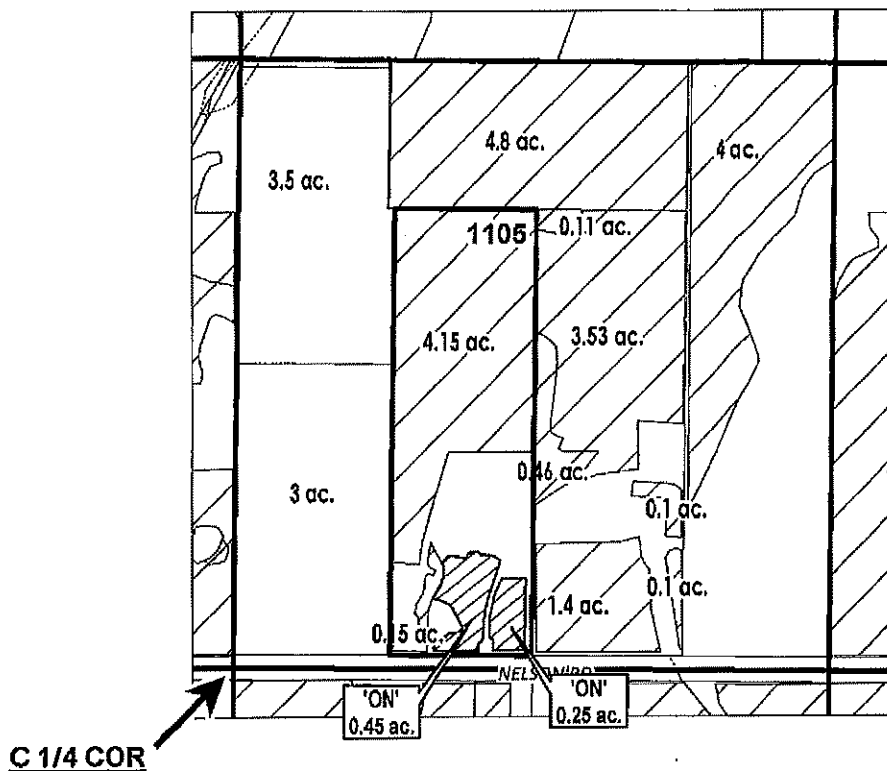
SCALE - 1" = 400'

OWRD



SW 1/4 OF THE NE 1/4

OWRD #: T-13007



	EXISTING WATER RIGHTS
	PARCELS W/ WATER RIGHTS
	ON LANDS



FINAL PROOF MAP

LA FONTAINE, JENNIFER

TAXLOT #: 1105

0.7 ACRES

Date: 7/2/2020

RECEIVED

JUL 24 2020

OWRD

FINAL PROOF SITE REPORT

Claim of Beneficial Use

Property Owner (Applicant): Rasmussen, Thomas/Mary Lou

Petition #: P-2018-001

Current Owner: Rasmussen, Thomas/Mary Lou

OWRD#: T-13007

Property Address: 62765 Stenkamp Rd

Notice #: T-2018-007

USE	CANAL	HG	TWP	RNG	SEC	QQ	TAX LOT	ACRES
IRRIG	COC	D-21-1	17	13	28	NENE	200	1.00

- Person interviewed (if any): Thomas
- Method of irrigation (pump, flood, etc): sprinklers
- Use (crops produced): grass flowers
- Method used to calculate area irrigated: GPS
- Is beneficial use achieved: Yes
 - Are there any mapping changes: No
 - Dated photos of beneficial use: 7/2/19

IF NO:

- Failure to Prove up _____ acres of transferred water right
- Extension Filed: _____

NOTES:

7/2/19 - Full use - looks good

Final Inspection by:

Ayil Carter

Date:

7/2/19

**DESCHUTES COUNTY
SEC.28 T17S R13E**

RECEIVED

JUL 24 2020

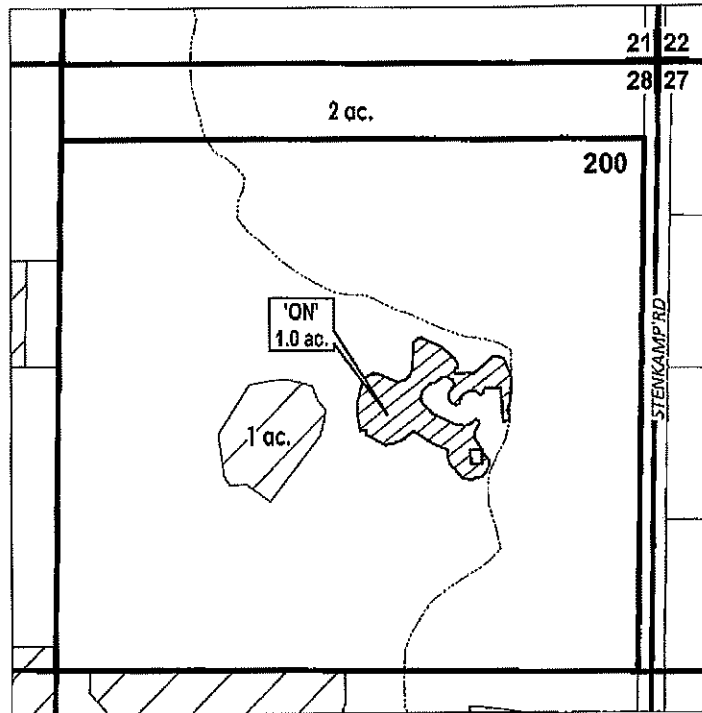
SCALE - 1" = 400'

OWRD



NE 1/4 OF THE NE 1/4

OWRD #: T-13007



# ac.	PARCELS W/ WATER RIGHTS
	EXISTING WATER RIGHTS
	ON LANDS



FINAL PROOF MAP

RASMUSSEN, THOMAS/MARY LOU

TAXLOT #: 200

1.0 ACRES

Date: 7/2/2020

OWRD

FINAL PROOF SITE REPORT Claim of Beneficial Use

Property Owner (Applicant): Borlen, Robert/Barbara

Petition #: P-2018-001

Current Owner: ~~Borlen, Robert/Barbara~~ Borlen, Matthew

OWRD#: T-13007

Property Address: 26050 Walker Rd

Notice #: T-2018-005

USE	CANAL	HG	TWP	RNG	SEC	QQ	TAX LOT	ACRES
IRRIG	COC	I-1-1	17	14	26	NWSW	1200	0.80
IRRIG	COC	I-1-1	17	14	26	NWSW	1200	0.95
IRRIG	COC	I-1-1	17	14	26	SWSW	1200	1.95

- Person interviewed (if any): NA
- Method of irrigation (pump, flood, etc): pivot
- Use (crops produced): pasture / hay
- Method used to calculate area irrigated: GPS
- Is beneficial use achieved: Yes
 - Are there any mapping changes: No
 - Dated photos of beneficial use: 9/26/19

IF NO:

- Failure to Prove up _____ acres of transferred water right
- Extension Filed: _____

NOTES:

9/26/19 - hay down & drying (South field) - Full use
 - North field - Full use

Final Inspection by: Ayil Ato Date: 9/26/19

DESCHUTES COUNTY
SEC.26 T17S R14E

RECEIVED

JUL 24 2020

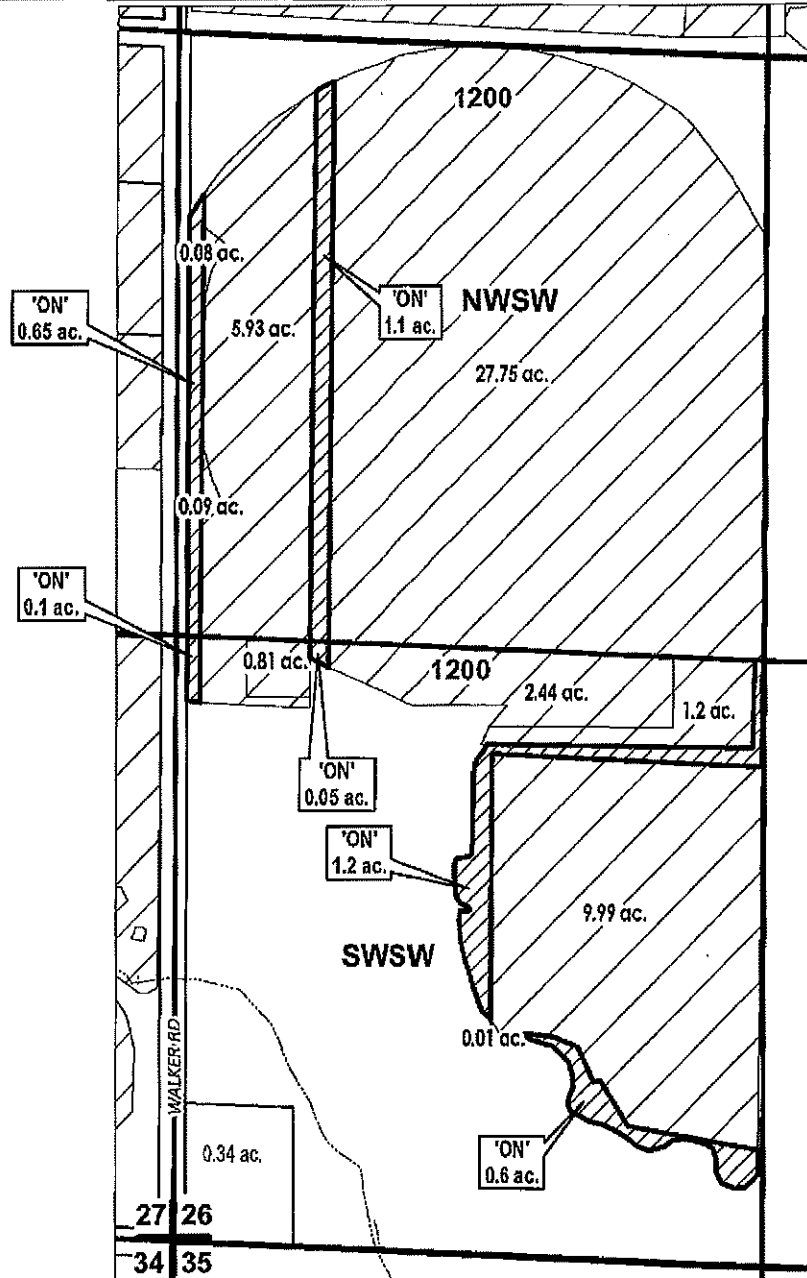
SCALE - 1" = 400'

OWRD



NW 1/4 OF THE SW 1/4; SW 1/4 OF THE SW 1/4

OWRD #: T-13007



# ac.	PARCELS W/ WATER RIGHTS
	EXISTING WATER RIGHTS
	ON LANDS



FINAL PROOF MAP

MATTHEW BORLEN

TAXLOT #: 1200

3.7 ACRES

DATE: 09/27/2019

FILE: I:\TRANSFER\WR\TRANS18\T-2018-005\171428_WSW

RECEIVED

JUL 24 2020

FINAL PROOF SITE REPORT

Claim of Beneficial Use

OWRD

Property Owner (Applicant): Clarno, Bradley R

Petition #: P-2018-001

Current Owner: Clarno, Bradley R

OWRD#: T-13007

Property Address: 61140 Obernolte Rd

Notice #: T-2018-003

USE	CANAL	HG	TWP	RNG	SEC	QQ	TAX LOT	ACRES
IRRIG	COC	H-2-4	18	14	16	NWNW	1200	1.40
IRRIG	COC	H-2-4	18	14	16	NWNW	1200	1.25

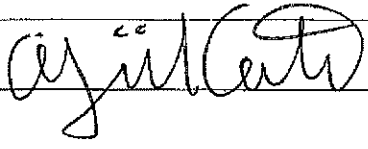
- Person interviewed (if any): Brad
- Method of irrigation (pump, flood, etc): Sprinkler
- Use (crops produced): hay
- Method used to calculate area irrigated: GPS
- Is beneficial use achieved: Yes
- Are there any mapping changes: No
- Dated photos of beneficial use: 7/1/19

IF NO:

- Failure to Prove up _____ acres of transferred water right
- Extension Filed: _____

NOTES:

7/1/19 - Full use, hay down

Final Inspection by:  Date: 7/1/19

**DESCHUTES COUNTY
SEC.16 T18S R14E**

RECEIVED

JUL 24 2020

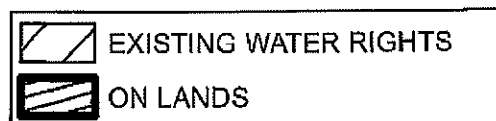
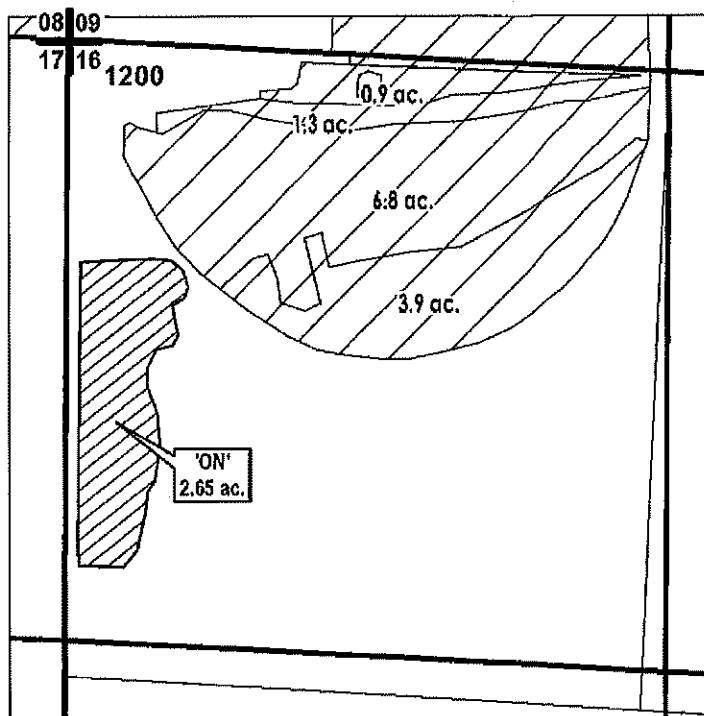
SCALE - 1" = 400'

OWRD



NW 1/4 OF THE NW 1/4

OWRD #: T-13007



FINAL PROOF MAP

CLARNO, BRADLEY R

TAXLOT #: 1200

2.65 ACRES

Date: 7/2/2020