



RECEIVED

JUL 24 2020

OWRD

July 21, 2020

Ann Reece  
District Transfer Advisor  
Oregon Water Resources Department  
725 Summer St NE Ste A  
Salem, OR 97301-1266

**RE: FINAL PROOFS – Claim of Beneficial Use for T-13089**

Dear Ann,

Central Oregon Irrigation District is submitting our claim of beneficial use for a permanent District transfer ("385").

Enclosed is a list of the authorized lands. Site reports are attached to each map and any specific details about the properties are contained in each site report.

**Please Note:** The below noted properties have had the following changes:

1. 14-13-20 SESE 300: Mapping Change.
2. 15-12-12 SESE 401: Mapping Change.
3. 15-12-13 NESE 1200: Mapping Change.

The District certifies that it has inspected the place of use and confirms the change in place of use has been completed consistent with the terms and conditions of the final order approving the transfer.

Craig Horrell  
Managing Director, Central Oregon Irrigation District

Date: 7.21.20



Oregon Water Resources Department  
 725 Summer Street NE, Suite A  
 Salem, Oregon 97301-1266  
 (503) 986-0900  
 www.wrd.state.or.us

# District Permanent Water Right Transfer Claim of Beneficial Use

## 1. APPLICANT INFORMATION

District: CENTRAL OREGON IRRIGATION DISTRICT

Contact Person: LESLIE CLARK

Phone: 541-548-6047

Mailing Address: 1055 SW LAKE COURT

City: REDMOND

State: OR

Zip: 97756

E-Mail address:

lesliec@coid.org

Transfer Number: T - 13089

RECEIVED

JUL 24 2020

OWRD

## 2. WATER RIGHT(S)

Pursuant to OAR Chapter 690, Division 385, the district is submitting to the Water Resources Department this claim of beneficial use, with the appropriate fee, for the following water right(s):

*NOTE: Fees do not apply if the priority date is prior to July 9, 1987.*

PERMIT NUMBER	CERTIFICATE NUMBER	DECREE (name, volume, and page)	PRIMARY (P) OR SUPP (S)
-	94956		<input checked="" type="checkbox"/> P <input type="checkbox"/> S
-	76714		<input type="checkbox"/> P <input checked="" type="checkbox"/> S
-			<input type="checkbox"/> P <input type="checkbox"/> S
-			<input type="checkbox"/> P <input type="checkbox"/> S

## 3. AUTHORIZED POINT(S) OF DIVERSION (POD) / APPROPRIATION (POA)

The authorized point(s) of diversion / appropriation for the water right modified by the transfer are as follows:

PERMIT NUMBER	DECREE or CERTIFICATE	POD / POA #	SOURCE	LOCATION - MEASURED DISTANCES
-	94956	1	Deschutes River	SW ¼ NE ¼ SEC. 13, T. 18 S., R. 11 E., W.M.; 1520' S. & 1535' W. FROM THE NE CORNER OF SEC. 13
-	94956	11	Deschutes River	SE ¼ NE ¼ SEC. 29, T. 17 S., R. 12 E., W.M.; 850' N. AND 630' W. FROM THE E ¼ CORNER OF SEC. 29
-				
-				



6. SIGNATURES

The district certifies that it has inspected the place of use listed in Table I, and confirms the change in place of use has been completed consistent with the terms and conditions of the final order approving the transfer.



\_\_\_\_\_  
Signature of District Manager  
or District Board Chairperson

7.21.20

\_\_\_\_\_  
Date

RECEIVED

JUL 24 2020

OWRD

# FINAL PROOF SITE REPORT

## Claim of Beneficial Use

Property Owner (Applicant): Knight, Philip/Penelope  
 Current Owner:  
 Property Address: 8800 NW 31st St, Terrebonne

Petition #: P-2018-002  
 OWRD#: T-13089  
 Notice #: T-2018-023

RECEIVED

JUL 24 2020

OWRD

POD	USE	HG	TWP	RNG	SEC	QQ	TAX LOT	ACRES
11	IRRIG	H-12-6-#2	13	13	33	NWSE	400	3.70

- Person interviewed (if any): NA
- Method of irrigation (pump, flood, etc): Pivot
- Use (crops produced): hay
- Method used to calculate area irrigated: GPS
- Is beneficial use achieved: Yes
  - Dated photos of beneficial use: 6/3/19
  - Are there any mapping changes: No
    - Submit map changes to mapping for updates to ARC. Date submitted: \_\_\_\_\_
    - Update QQ changes in WWIN: \_\_\_\_\_
  - Enter use into WWIN: \_\_\_\_\_

**IF NO:**

- Failure to Prove up \_\_\_\_\_ acres of transferred water right
- Extension Filed: \_\_\_\_\_

**NOTES:**

6/3/19 - Dan Downing on site for site visit, documented use in the area  
 - hay down  
 - future use

Final Inspection by: [Signature] Date: 7/26/19

JEFFERSON COUNTY  
SEC.33 T13S R13E

RECEIVED

JUL 24 2020

SCALE - 1" = 400'

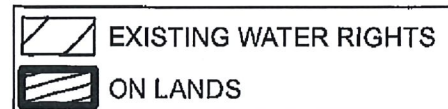
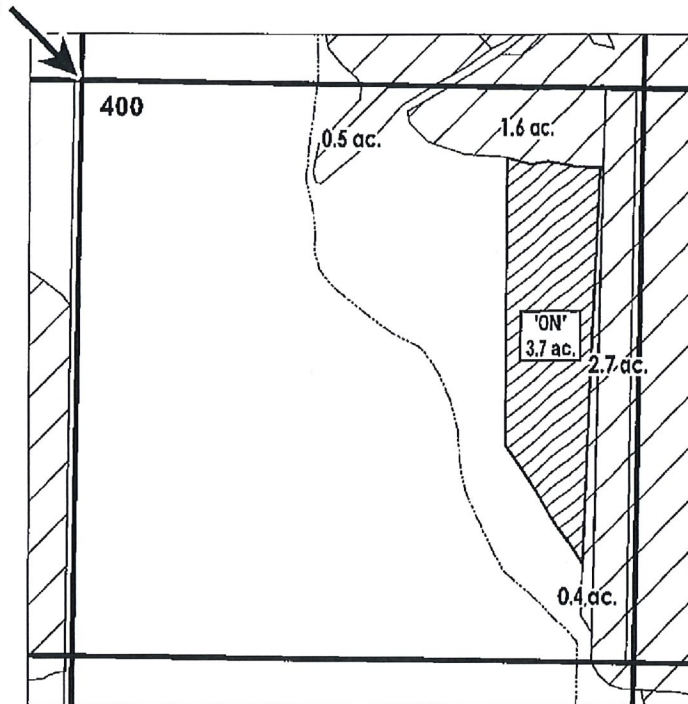
OWRD



NW 1/4 OF THE SE 1/4

OWRD #: T-13089

C 1/4 COR



Date: 7/10/2020

FINAL PROOF MAP

KNIGHT, PHILIP/PENELOPE

TAXLOT #: 400

3.7 ACRES

# FINAL PROOF SITE REPORT

## Claim of Beneficial Use

Property Owner (Applicant): Hollander, Alexandra  
 Current Owner:  
 Property Address: 6775 NW 19th St, Terrebonne

Petition #: P-2018-002  
 OWRD#: T-13089  
 Notice #: T-2018-023

RECEIVED  
 JUL 24 2020  
 OWRD

POD	USE	HG	TWP	RNG	SEC	QQ	TAX LOT	ACRES
11	IRRIG	F-13-0	14	13	20	SESE	300	3.60

- Person interviewed (if any): Alexandra
- Method of irrigation (pump, flood, etc): sprinklers
- Use (crops produced): pasture/lawn/landscaping
- Method used to calculate area irrigated: GPS
- Is beneficial use achieved: Yes
  - Dated photos of beneficial use: 7/26/19, 9/26/19
  - Are there any mapping changes: Yes
    - Submit map changes to mapping for updates to ARC. Date submitted: \_\_\_\_\_
    - Update QQ changes in WWIN: \_\_\_\_\_
  - Enter use into WWIN: \_\_\_\_\_

**IF NO:**

- Failure to Prove up \_\_\_\_\_ acres of transferred water right
- Extension Filed: \_\_\_\_\_

**NOTES:**

~~7/19~~ 7/26/19 - All good except 0.1ac square (garden)  
 9/26/19 - 0.1ac garden is fully used

Final Inspection by: Azilia Date: 9/26/19

DESCHUTES COUNTY  
SEC.20 T14S R13E

SCALE - 1" = 400'



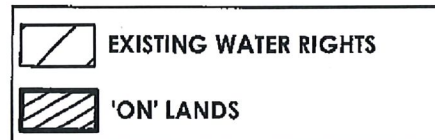
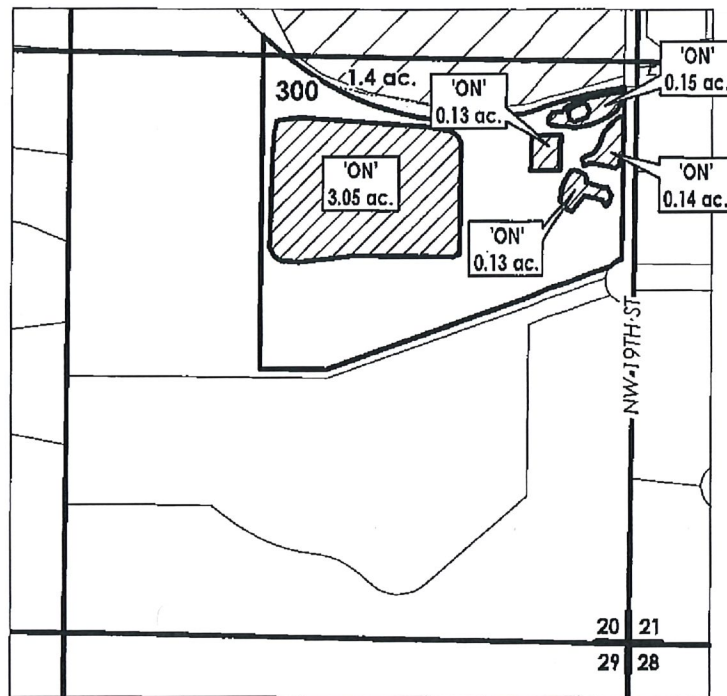
SE 1/4 OF THE SE 1/4

RECEIVED

JUL 24 2020

OWRD

OWRD #: T-13089



FINAL PROOF MAP

NAME: Hollander, Alexandra

TAXLOT #: 300

3.6 ACRES

Date: 09/27/2019

FILE: I:\TRANSFER\FINALPRF\P-201X-XXX\TRS\_QQ



# FINAL PROOF SITE REPORT

## Claim of Beneficial Use

Property Owner (Applicant): Larkin, Jeffrey A. & Julie M.  
 Current Owner:  
 Property Address: 5190 NW Elm Ave, Redmond

Petition #: P-2018-002  
 OWRD#: T-13089  
 Notice #: T-2018-023

RECEIVED

JUL 24 2020

OWRD

POD	USE	HG	TWP	RNG	SEC	QQ	TAX LOT	ACRES
11	IRRIG	B-19-1-2	15	12	12	SESE	401	9.00

- Person interviewed (if any): Jeff Larkin
- Method of irrigation (pump, flood, etc): sprinkler, cannon
- Use (crops produced): pasture
- Method used to calculate area irrigated: GPS
- Is beneficial use achieved: Full
  - Dated photos of beneficial use: 9-23-2019
  - Are there any mapping changes: yes
    - Submit map changes to mapping for updates to ARC. Date submitted: \_\_\_\_\_
    - Update QQ changes in WWIN: \_\_\_\_\_
  - Enter use into WWIN: \_\_\_\_\_

**IF NO:**

- Failure to Prove up \_\_\_\_\_ acres of transferred water right
- Extension Filed: \_\_\_\_\_

**NOTES:**

7/11/19 - soil turned, but no seed - North end is OK

9-23-2019 Dan Downing Bu site visit. I GPS'ed areas of beneficial use. New under-ground sprinkler system is in place and fully irrigating the 9.0 acres of water.

See rmap ->

Final Inspection by: [Signature] Date: 9-23-2019.

**DESCHUTES COUNTY  
SEC.12 T15S R12E**

RECEIVED

JUL 24 2020

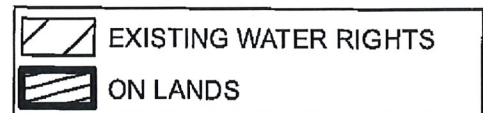
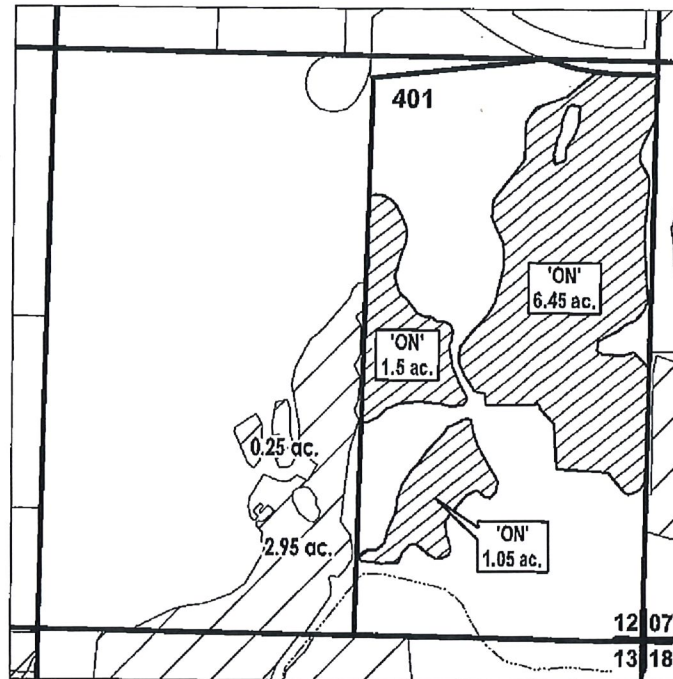
SCALE - 1" = 400'



OWRD

SE 1/4 OF THE SE 1/4

OWRD #: T-13089



Date: 7/10/2020

**FINAL PROOF MAP**

**LARKIN, JEFFREY A. & JULIE M.**

**TAXLOT #: 401**

**9.0 ACRES**

# FINAL PROOF SITE REPORT

## Claim of Beneficial Use

RECEIVED

JUL 24 2020

Property Owner (Applicant): Crane, Evan

Petition #: P-2018-002

Current Owner: 1234

OWRD#: T-13089

OWRD

Property Address: 1135 SW 53rd St, Redmond

Notice #: T-2018-023

POD	USE	HG	TWP	RNG	SEC	QQ	TAX LOT	ACRES
11	IRRIG	B-16-0	15	12	13	NESE	1200	3.85

- Person interviewed (if any): NA
- Method of irrigation (pump, flood, etc): Sprinkler
- Use (crops produced): pasture / grass
- Method used to calculate area irrigated: GPS
- Is beneficial use achieved: Yes
  - Dated photos of beneficial use: 7/11/19
  - Are there any mapping changes: Yes
    - Submit map changes to mapping for updates to ARC. Date submitted: \_\_\_\_\_
    - Update QQ changes in WWIN: \_\_\_\_\_
  - Enter use into WWIN: \_\_\_\_\_

**IF NO:**

- Failure to Prove up \_\_\_\_\_ acres of transferred water right
- Extension Filed: \_\_\_\_\_

**NOTES:**

7/11/19 - Well established

---



---



---



---



---



---



---

Final Inspection by: [Signature] Date: 7/11/19

**DESCHUTES COUNTY  
SEC.13 T15S R12E**

RECEIVED

JUL 24 2020

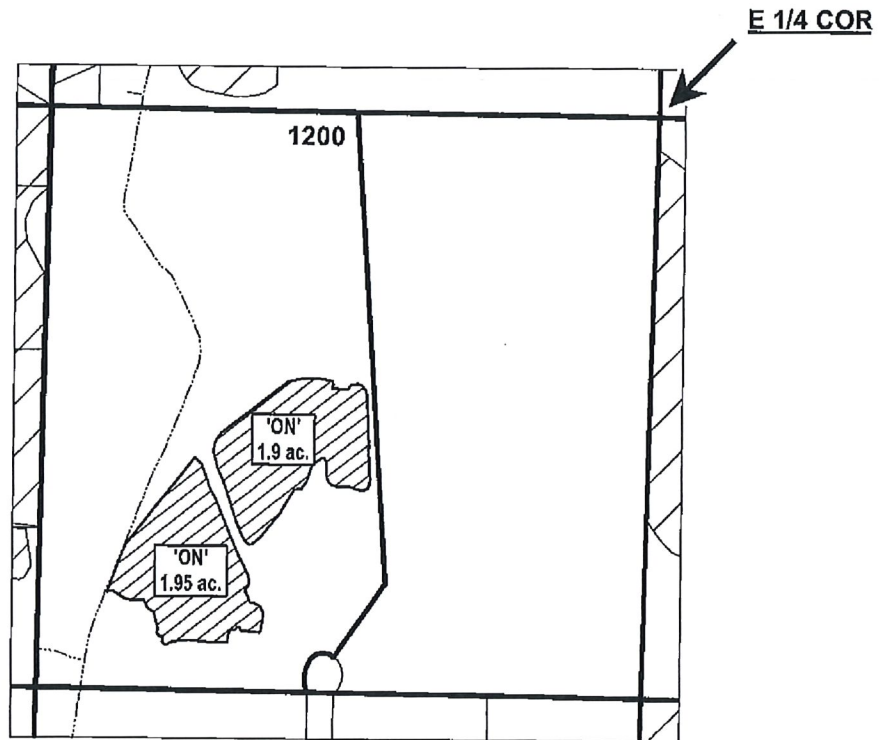
SCALE - 1" = 400'



OWRD

NE 1/4 OF THE SE 1/4

OWRD #: T-13089



	EXISTING WATER RIGHTS
	ON LANDS



**FINAL PROOF MAP**

**CRANE, EVAN**

**TAXLOT #: 1200**

**3.85 ACRES**

Date: 7/10/2020

# FINAL PROOF SITE REPORT

## Claim of Beneficial Use

RECEIVED

JUL 24 2020

Property Owner (Applicant): White, John/Leana  
 Current Owner:  
 Property Address: 10759 SW Fleming Rd, Powell Butte

Petition #: P-2018-002  
 OWRD#: T-13089  
 Notice #: T-2018-023

OWRD

POD	USE	HG	TWP	RNG	SEC	QQ	TAX LOT	ACRES
1	IRRIG	P-1	15	15	18	SENW	304	0.85

- Person interviewed (if any): NA
- Method of irrigation (pump, flood, etc): Flood
- Use (crops produced): hay
- Method used to calculate area irrigated: CAPS
- Is beneficial use achieved: Yes
- Dated photos of beneficial use: 6/25/19
- Are there any mapping changes: No
  - Submit map changes to mapping for updates to ARC. Date submitted: \_\_\_\_\_
  - Update QQ changes in WWIN: \_\_\_\_\_
- Enter use into WWIN: \_\_\_\_\_

**IF NO:**

- Failure to Prove up \_\_\_\_\_ acres of transferred water right
- Extension Filed: \_\_\_\_\_

**NOTES:**

6/25/19 - Full use - good growth

---



---



---



---



---



---



---

Final Inspection by: Cajal Carter Date: 6/25/19

**CROOK COUNTY  
SEC.18 T15S R15E**

RECEIVED

JUL 24 2020

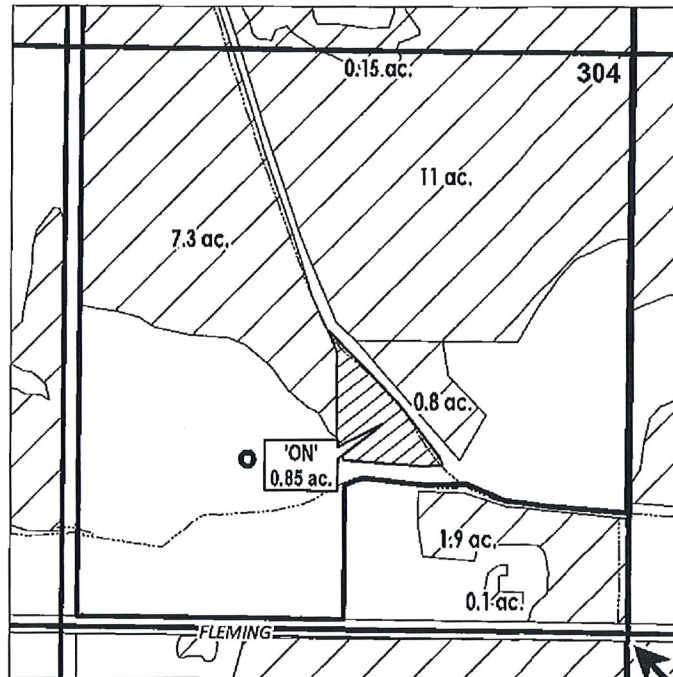
SCALE - 1" = 400'

OWRD



SE 1/4 OF THE NW 1/4

OWRD #: T-13089



C 1/4 COR

	EXISTING WATER RIGHTS
	ON LANDS



**FINAL PROOF MAP**

**WHITE, JOHN/LEANA**

**TAXLOT #: 304**

**0.85 ACRES**

Date: 7/10/2020

# FINAL PROOF SITE REPORT

## Claim of Beneficial Use

RECEIVED

JUL 24 2020

OWRD

Property Owner (Applicant): Foss, Brady A.

Petition #: P-2018-002

Current Owner:

OWRD#: T-13089

Property Address: 16411 SW Alfalfa Rd, Powell Butte

Notice #: T-2018-023

POD	USE	HG	TWP	RNG	SEC	QQ	TAX LOT	ACRES
1	IRRIG	J-3	16	14	28	SENW	101	1.60

- Person interviewed (if any): NA
- Method of irrigation (pump, flood, etc): Sprinkler
- Use (crops produced): pasture
- Method used to calculate area irrigated: GPS
- Is beneficial use achieved: \_\_\_\_\_
- Dated photos of beneficial use: 6/25/19, 7/7/20
- Are there any mapping changes: No
  - Submit map changes to mapping for updates to ARC. Date submitted: \_\_\_\_\_
  - Update QQ changes in WWIN: \_\_\_\_\_
- Enter use into WWIN: \_\_\_\_\_

**IF NO:**

- Failure to Prove up \_\_\_\_\_ acres of transferred water right
- Extension Filed: \_\_\_\_\_

**NOTES:**

6/25/19 - 1.35 ac used

7/7/20 - Full use

PC → complete

Final Inspection by: [Signature] Date: 7/7/20

CROOK COUNTY  
SEC.28 T16S R14E

RECEIVED

JUL 24 2020

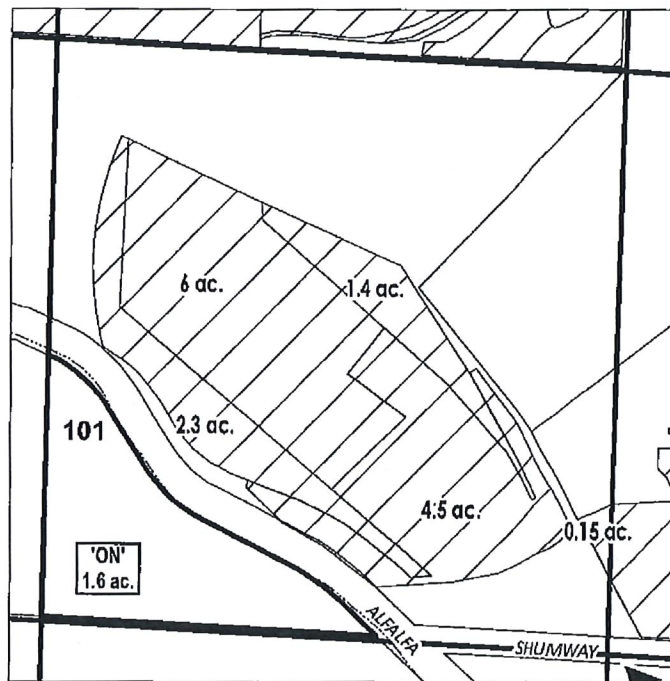
SCALE - 1" = 400'

OWRD



SE 1/4 OF THE NW 1/4

OWRD #: T-13089



C 1/4 COR

	EXISTING WATER RIGHTS
	'ON' LAND PARCELS



FINAL PROOF MAP

FOSS, BRADY A.

TAXLOT #: 101

1.6 ACRES

Date: 7/10/2020



# FINAL PROOF SITE REPORT

## Claim of Beneficial Use

4776

RECEIVED  
JUL 24 2020  
OWRD

Property Owner (Applicant): Adams, Aaron/Emily  
Current Owner:  
Property Address: 62826 Stenkamp Road, Bend

Petition #: P-2018-002  
OWRD#: T-13089  
Notice #: T-2018-023

POD	USE	HG	TWP	RNG	SEC	QQ	TAX LOT	ACRES
1	IRRIG	D-16-4	17	13	22	SWSW	701	3.50

- Person interviewed (if any): NA
- Method of irrigation (pump, flood, etc): pivot / sprinklers
- Use (crops produced): pasture
- Method used to calculate area irrigated: GPS
- Is beneficial use achieved: Yes
- Dated photos of beneficial use: 7/9/20
- Are there any mapping changes: No
  - Submit map changes to mapping for updates to ARC. Date submitted: \_\_\_\_\_
  - Update QQ changes in WWIN: \_\_\_\_\_
- Enter use into WWIN: \_\_\_\_\_

**IF NO:**

- Failure to Prove up \_\_\_\_\_ acres of transferred water right
- Extension Filed: \_\_\_\_\_

**NOTES:**

7/9/20 - Fully irrigating all areas  
- Some flooding from neighbors

PC - Complete

Final Inspection by: [Signature] Date: 7/9/20

**DESCHUTES COUNTY  
SEC.22 T17S R13E**

RECEIVED

JUL 24 2020

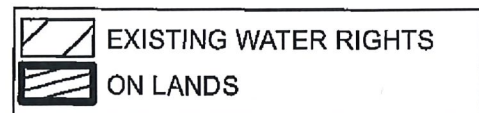
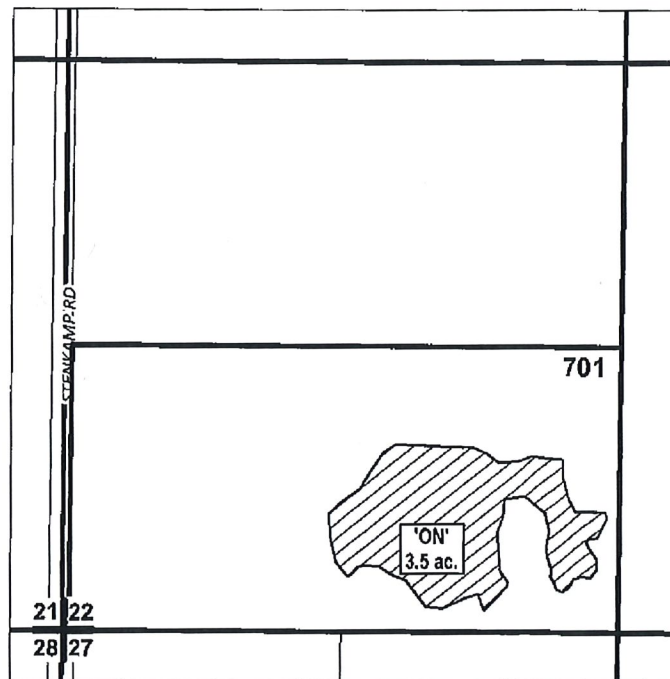
SCALE - 1" = 400'



OWRD

SW 1/4 OF THE SW 1/4

OWRD #: T-13089



**FINAL PROOF MAP**

**ADAMS, AARON/EMILY**

**TAXLOT #: 701**

**3.5 ACRES**

Date: 7/10/2020

# FINAL PROOF SITE REPORT Claim of Beneficial Use

Property Owner (Applicant): Meyer, Weylin Trustee

Petition #: P-2018-002

Current Owner:

OWRD#: T-13089 - Conf

Property Address: 26410 Willard Rd, Bend

Notice #: T-2018-023

POD	USE	HG	TWP	RNG	SEC	QQ	TAX LOT	ACRES
1	IRRIG	I-11-2	17	14	24	SWSW	1500	0.68

- Person interviewed (if any): NA
- Method of irrigation (pump, flood, etc): Pivot
- Use (crops produced): hay
- Method used to calculate area irrigated: GPS
- Is beneficial use achieved: Yes
  - Dated photos of beneficial use: 6/26/19, 7/1/20
  - Are there any mapping changes: Yes AC No
    - Submit map changes to mapping for updates to ARC. Date submitted: \_\_\_\_\_
    - Update QQ changes in WWIN: \_\_\_\_\_
  - Enter use into WWIN: \_\_\_\_\_

**IF NO:**

- Failure to Prove up \_\_\_\_\_ acres of transferred water right
- Extension Filed: \_\_\_\_\_

**NOTES:**

6/26/19 - Partial use - East edge of pivot in drylot

6/30/20 - Full use - East edge under irrigation

7/1/20 - AC → Complete

Final Inspection by: [Signature] Date: 6/26/19

**DESCHUTES COUNTY  
SEC.24 T17S R14E**

RECEIVED

JUL 24 2020

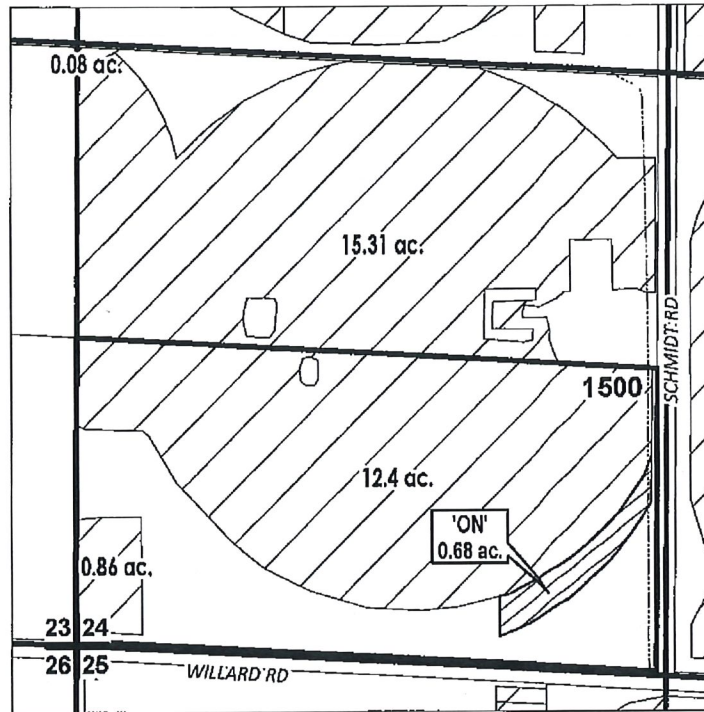
SCALE - 1" = 400'



OWRD



SW 1/4 OF THE SW 1/4

OWRD #: T-13089



	EXISTING WATER RIGHTS
	ON LANDS



**FINAL PROOF MAP**

**MEYER, WEYLIN TRUSTEE**

**TAXLOT #: 1500**

**0.68 ACRES**

Date: 7/13/2020