



State of Oregon
 Water Resources Department
 725 Summer Street NE, Suite A
 Salem, Oregon 97301-1266
 (503) 986-0900

Application for Historic Change in Point of Diversion/Appropriation

RECEIVED
 AUG 20 2020

Part 1 of 5 – Minimum Requirements Checklist

This historic change in point of diversion/appropriation application will be returned if OWRD Parts 1 through 5 and all required attachments are not completed and included.
 For questions, please call (503) 986-0900, and ask for Transfer Section.

Check all items included with this application. (N/A = Not Applicable)

RECEIVED

AUG 04 2020

OWRD



Part 1 – Completed Minimum Requirements Checklist.



Part 2 – Completed Application Map Checklist.



Part 3 – Application Fee, payable by check to the Oregon Water Resources Department, and completed Fee Worksheet, page 3. Try the new online fee calculator at:
http://apps.wrd.state.or.us/apps/misc/wrd_fee_calculator. If you have questions, call Customer Service at (503) 986-0801.



Part 4 – Completed Applicant Information and Signature.



Part 5 – Information about the Transferred Water Rights: **How many water rights are to be transferred? 1 List them here: 68433**
 Please include a separate Part 5 for each water right. (See instructions on page 5)

RECEIVED

AUG 20 2020

Attachments:



Completed Application Map (Does not have to be prepared by a Certified Water Right Examiner).

OWRD



Completed Evidence of Use Affidavit and supporting documentation showing that water has been used on the land for five years prior to transfer filing AND diverted at the actual, current point of diversion/appropriation for more than 10 years.



Statement from the local Watermaster, based upon the Watermaster's knowledge and Department records, that no complaint of injury has been made due to the use of water at the actual, current point of diversion/appropriation.



Land Use Information Form with approval and signature (or signed land use form receipt stub).



N/A Affidavit(s) of Consent from Landowner (if the applicant does not own the land the water right is on.)



N/A Water Well Report/Well Log for changes in point(s) of appropriation (well(s)) or additional point(s) of appropriation.

(For Staff Use Only)

WE ARE RETURNING YOUR APPLICATION FOR THE FOLLOWING REASON(S):

<input type="checkbox"/> Application fee not enclosed/insufficient	<input type="checkbox"/> Map not included or incomplete
<input type="checkbox"/> Land Use Form not enclosed or incomplete	<input type="checkbox"/> Additional signature(s) required
Other/Explanation <u>not an individual per 690-380-2120</u>	
Staff: <u>Corey</u> 503-986-0 <u>925</u>	Date: <u>8 / 6 / 20</u>

Part 2 of 5 – Historic Change in Point of Diversion/Appropriation Application Map Checklist

Your historic change in point of diversion/appropriation application will be returned if any of the map requirements listed below are not met.

Please be sure that the historic change in point of diversion/appropriation application map you submit includes all the required items and matches the existing water right map. Check all boxes that apply.

- N/A If **more than three** water rights are involved, separate maps are needed for each water right.
- Permanent quality printed with dark ink on white or clear paper or film.
- The size of the map can be 8½ x 11 inches, 8½ x 14 inches, or up to 30 x 30 inches. For 30 x 30 inch maps, three (3) paper copies and an electronic copy in a .pdf, .tiff or .jpg format are required.
- A north arrow, a legend, and scale.
- The scale of the map must be: 1 inch = 400 feet, 1 inch = 1,320 feet, the scale of the Final Proof/Claim of Beneficial Use Map (the map used when the permit was certificated), the scale of the county assessor map if the scale is not smaller than 1 inch = 1,320 feet, or a scale that has been pre-approved by the Department.
- Township, Range, Section, ¼ ¼, DLC, Government Lot, and other recognized public land survey lines.
- Tax lot boundaries (property lines) and county tax lot numbers are required.
- Major physical features including rivers and creeks showing direction of flow, lakes and reservoirs, roads, and railroads.
- Major water delivery system features from the point(s) of diversion/appropriation such as main pipelines, canals, and ditches.
- Authorized point(s) of diversion or well(s) with distance and bearing or coordinates from a recognized survey corner. This information can be found in your water right certificate.
- Actual, current point of diversion/appropriation. Show the location and label it clearly with distance and bearing or coordinates. If GPS coordinates are used, latitude-longitude coordinates may be expressed as either degrees-minutes-seconds with at least one digit after the decimal (example – 42°32'15.5") or degrees-decimal with five or more digits after the decimal (example – 42.53764°).
- Existing place of use that includes separate hachuring for each water right, priority date, and use including number of acres in each quarter-quarter section, government lot, or in each quarter-quarter section as projected within government lots, donation land claims, or other recognized public land survey subdivisions. If less than the entirety of the water right is being changed, a separate hachuring is needed for lands left unchanged.
- N/A If for more than one actual, current point of diversion/appropriation, separate hachuring is needed for each place of use served by each point of diversion/appropriation, including the number of acres in each quarter-quarter section, government lot, or in each quarter-quarter section as projected within government lots, donation land claims, or other recognized public land survey subdivisions.

RECEIVED

AUG 04 2020

Application for Water Right Transfer

Evidence of Use Affidavit



Oregon Water Resources Department
 725 Summer Street NE, Suite A
 Salem, Oregon 97301-1266
 (503) 986-0900
 www.wrd.state.or.us

Please print legibly or type. Be as specific as possible. Attach additional pages if you need more spacing. Supporting documentation must be attached.

State of Oregon)
) ss
 County of BAKER)

I, DAVE SCHIERMAN, in my capacity as TRUSTEE,
 mailing address 8855 SW 82ND AVE, PORTLAND, OR 97223
 telephone number (503-320-4801), being first duly sworn depose and say:

RECEIVED
 AUG 20 2020
 OWRD

1. My knowledge of the exercise or status of the water right is based on (check one):

- Personal observation Professional expertise

2. I attest that:

Water was used during the previous five years on the **entire** place of use for Certificate # ____; **OR**

My knowledge is specific to the use of water at the following locations within the last five years:

Certificate #	Township		Range		Mer	Sec	¼ ¼		Gov't Lot or DLC	Acres (if applicable)
68433	7	S	38	E	WM	26	SW	NW		40.0
68433	7	S	38	E	WM	26	SE	NW		40.0
68433	7	S	38	E	WM	26	NE	SW		40.0
68433	7	S	38	E	WM	26	NW	SW		40.0

OR

- Confirming Certificate # ____ has been issued within the past five years; **OR**
- Part or all of the water right was leased instream at some time within the last five years. The instream lease number is: ____ (Note: If the entire right proposed for transfer was not leased, additional evidence of use is needed for the portion not leased instream.); **OR**
- The water right is not subject to forfeiture and documentation that a presumption of forfeiture for non-use would be rebutted under ORS 540.610(2) is attached.
- Water has been used at the actual current point of diversion or appropriation for more than 10 years for Certificate # 68433 (For Historic POD/POA Transfers)

(continues on reverse side)

RECEIVED
 AUG 04 2020
 13513
 OWRD

3. The water right was used for: (e.g., crops, pasture, etc.): CROPS AND PASTURE

4. I understand that if I do not attach one or more of the documents shown in the table below to support the above statements, my application will be considered incomplete.


David R. Schurman
Signature of Affiant

08/03/2020
Date

RECEIVED
AUG 20 2020

OWRD

Signed and sworn to (or affirmed) before me this 3rd day of August, 2020.



[Signature]
Notary Public for Oregon

My Commission Expires: 07/23/2022

Supporting Documents	Examples
<input type="checkbox"/> Copy of a water right certificate that has been issued within the last five years. (not a remaining right certificate)	Copy of confirming water right certificate that shows issue date
<input type="checkbox"/> Copies of receipts from sales of irrigated crops or for expenditures related to use of water	<ul style="list-style-type: none"> • Power usage records for pumps associated with irrigation use • Fertilizer or seed bills related to irrigated crops • Farmers Co-op sales receipt
<input type="checkbox"/> Records such as FSA crop reports, irrigation district records, NRCS farm management plan, or records of other water suppliers	<ul style="list-style-type: none"> • District assessment records for water delivered • Crop reports submitted under a federal loan agreement • Beneficial use reports from district • IRS Farm Usage Deduction Report • Agricultural Stabilization Plan • CREP Report
<input checked="" type="checkbox"/> Aerial photos containing sufficient detail to establish location and date of photograph	<p>Multiple photos can be submitted to resolve different areas of a water right. If the photograph does not print with a "date stamp" or without the source being identified, the date of the photograph and source should be added.</p> <p>Sources for aerial photos: OSU – www.oregonexplorer.info/imagery OWRD – www.wrd.state.or.us Google Earth – earth.google.com TerraServer – www.terraserver.com</p>
<input type="checkbox"/> Approved Lease establishing beneficial use within the last 5 years	Copy of instream lease or lease number

RECEIVED
AUG 04 2020

1

2

3

4

5

6

Is the applicant the sole owner of the land on which the water right, or portion thereof, proposed for transfer is located? Yes No *If NO, include signatures of all deeded landowners (and mailing and/or e-mail addresses if different than the applicant's) or attach affidavits of consent (and mailing and/or e-mail addresses) from all landowners or individuals/entities to which the water right(s) were conveyed.*

At this time, are the lands in this application in the process of being sold? Yes No

If YES, and you know who the new landowner will be, please complete the receiving landowner information table below. If you do not know who the new landowner will be, then a request for assignment will have to be filed for at a later date.

If a property sells, the certificated water right(s) located on the land belong to the new owner, unless a sale agreement or other document states otherwise. For more information see:

<http://www.oregon.gov/owrd/docs/transfer-propertytransactions.pdf>

RECEIVING LANDOWNER NAME			PHONE NO.	ADDITIONAL CONTACT NO.
ADDRESS				FAX NO.
CITY	STATE	ZIP	E-MAIL	

RECEIVED

AUG 20 2020

Describe any special ownership circumstances here: _____

OWRD


Check here if water for any of the rights supplied under a water service agreement or other contract for stored water with a federal agency or other entity.

ENTITY NAME	ADDRESS	
CITY	STATE	ZIP

RECEIVED

AUG 04 2020

OWRD

 To meet State Land Use Consistency Requirements, you must list all local governments (each county, city, municipal corporation, or tribal government) within whose jurisdiction water will be diverted, conveyed or used.

ENTITY NAME	ADDRESS	
CITY	STATE	ZIP

BAKER County *1995 3rd STREET*
BAKER City *OREGON* *97814*

ENTITY NAME	ADDRESS	
CITY	STATE	ZIP

Explain in your own words what you propose to accomplish with this transfer application; and why:
We would like to add another historic point of diversion to reflect use of the Rock Creek Pipeline for more than 10 years.
 If you need additional space, continue on a separate piece of paper and attach to the application as "Attachment 1".

1. 1950-1951

1950

1951

1952

1953

1954

1955

1956

1957

1958

1959

1960

Until a change is requested, all tax statements shall be sent to:

NO CHANGE

After recording return to:
Demetri Tsohantaris PC
Attorney at Law
PO Box 238
Newberg, OR 97132

STATE OF OREGON }
COUNTY OF BAKER }
I CERTIFY THAT THIS
INSTRUMENT WAS RECEIVED
AND RECORDED IN THE BOOK
OF RECORDS OF SAID COUNTY
TAMARA J. GREEN, BAKER CO. CLERK
BY Cindy Carpenter DEPUTY
DOC#: 11250049B
6/20/2011 11:15 AM
REF .00 41.00
CK

STATUTORY WARRANTY DEED

MARY L. DETHLOFF, Trustee of the William J. and Mary L. Dethloff Trust, Grantor, conveys and warrants to ARLENE MARY DETHLOFF, Grantee, the following described real property situate in the County of Baker, State of Oregon, described as follows:

In Twp. 7 S., R. 38 E., W.M.:
Sec. 26: S1/2 NW1/4;
N1/2 SW1/4.

RECEIVED
AUG 20 2020

SUBJECT TO rights of way and easements for roads, highways, ditches, pipelines and utility lines, poles and appurtenances.

QWRD

SUBJECT TO the recorded easement for ingress and egress.


The true consideration for this conveyance is payment made on contract of sale.

DATED: June 10, 2011

Mary L. Dethloff
Mary L. Dethloff, Trustee of the
William J. and Mary L. Dethloff Trust

State of Oregon)
) ss.
County of Multnomah

This instrument was acknowledged before me on this 10 day of JUNE, 2011, by Mary L. Dethloff, trustee of the William J. and Mary L. Dethloff Trust.



Name: Katelyn Garrison
Notary Public for Oregon
My Commission expires: May 1, 2015

RECEIVED

AUG 20 2020

OWRD

IN THE CIRCUIT COURT OF THE STATE OF OREGON
For the County of Baker, Probate Department

IN THE MATTER OF THE ESTATE OF) No.
ARLENE M. DETHLOFF,)
Deceased.) LETTERS TESTAMENTARY

THIS CERTIFIES that DAVID SCHIERMAN and THERESA SCHIERMAN have been appointed and are at the date hereof the duly appointed, qualified and acting Co-Personal Representatives of the Will and Estate of ARLENE M. DETHLOFF, deceased.

IN WITNESS WHEREOF, I, as Clerk of the Circuit Court of the State of Oregon of the County of Baker, in which proceedings for administration of this Estate are pending, do hereby subscribe my name and affix the seal of said court, this 6th day of June, 2017.



Leacy M. Williams
Clerk of the Court

By _____
Deputy

STATE OF OREGON)
County of Baker) ss.

I, _____, Clerk of the Circuit Court, of the State of Oregon for Baker County, hereby do certify that the foregoing copy of Letters Testamentary has been compared by me with the original, that it is a correct transcript therefrom and the whole of such original Letters Testamentary as the same appear on file and of record in my office and in my custody and that said Letters are now in full force and effect.

IN TESTIMONY WHEREOF, I have hereunto subscribed my hand and affixed the seal of said court the 6th day of June, 2017.



Leacy M. Williams
Clerk of the Court

By _____
Deputy

Part 5 of 5 – Water Right Information

Please use a separate Part 5 for each water right being changed. See instructions on page 5, to copy and paste additional Part 5s, or to add additional rows to tables

CERTIFICATE # 68433

RECEIVED

Description of Water Delivery System

AUG 20 2020

System capacity: 25 cubic feet per second (cfs) OR
 _____ gallons per minute (gpm)

OWRD

Describe the current water delivery system or the system that was in place at some time within the last five years. Include information on the pumps, canals, pipelines and sprinklers used to divert, convey and apply the water at the authorized place of use.

CURRENTLY WE DIVERT WATER FROM ROCK CREEK THROUGH THE PIPE LINE TO OUR PROPERTY WHERE WE USE A CENTER PIVOT FOR IRRIGATION.

Table 1. Location of Authorized and Current Point(s) of Diversion (POD) or Appropriation (POA)
 (Note: If the POD/POA name is not specified on the certificate, assign it a name or number here.)

POD/POA Name or Number	Is this POD/POA Authorized on the Certificate or is it the Current POD/POA that has been used for more than 10 years?	If POA, OWRD Well Log ID# (or Well ID Tag # L-___)	Twp	Rng	Sec	1/4 1/4	Tax Lot, DLC or Gov't Lot	Measured Distances (from a recognized survey corner)
<i>Fisher Long -</i>	<input checked="" type="checkbox"/> Authorized <input type="checkbox"/> Current							<i>NONE GIVEN</i>
<i>RC PIPE LINE</i>	<input type="checkbox"/> Authorized <input checked="" type="checkbox"/> Current		<i>7S</i>	<i>38E</i>	<i>34</i>	<i>NE SW</i>		<i>3,040' South 3,102' West FROM N.E. CORNER of section 34</i>
	<input type="checkbox"/> Authorized <input type="checkbox"/> Current							
	<input type="checkbox"/> Authorized <input type="checkbox"/> Current							

Check all type(s) of historic change(s) proposed below (change "CODES" are provided in parentheses):

- Point of Diversion (POD) Additional Point of Diversion (APOD)
- Point of Appropriation/Well (POA) Additional Point of Appropriation (APOA)

Will the historic change in point of diversion/appropriation affect the entire water right?

- Yes Complete only the proposed section of Table 2 on the next page.
- No Complete all of Table 2 to describe the portion of the water right to be changed.

RECEIVED

AUG 04 2020

OWRD

2019年12月

2019年12月1日 星期一

2019年12月2日 星期二

2019年12月3日 星期三

2019年12月4日 星期四

Please use and attach additional pages of Table 2 as needed. Do you have questions about how to fill-out the tables? See page 5 for instructions, or contact the Department at 503-986-0900 and ask for Transfer Staff.

Table 2. Description of Changes to Water Right Certificate # 68433

List only the part of the right that will be changed. For the acreage in each 1/4 1/4, list the change proposed. If more than one actual, current POD/POA, specify the acreage associated with each actual, current POD/POA.

Authorized ("from" lands) as they appear before the changes								Proposed Change (POD, POA, APOD, or APOA)	Current (in use for more than ten years) POD(s)/POA(s) to be used (from Table 1)	Priority Date			
Twp	Rng	Sec	1/4	1/4	Tax Lot	Gvt Lot or DLC	Acreage (if applicable)				POD(s) or POA(s) (name or number from Table 1)		
2	S	9	E	15	NE	NW	100		15.0	POD #1 POD #2	POD	POD #5	1897
"	"	"	"	"	"	"	"	"	EXAMPLE	"	"	"	"
7	S	38	E	26	S.W.	N.W.	7800		40	Fisher Long	APOD	PIPE LINE	1872
7	S	38	E	26	S.E.	N.W.	7800		40	Fisher Long	APOD	PIPE LINE	1872
7	S	38	E	26	N.E.	S.W.	7800		40	Fisher Long	APOD	PIPE LINE	1872
7	S	38	E	26	N.W.	S.W.	7800		40	Fisher Long	APOD	PIPE LINE	1872

Additional remarks: _____

RECEIVED
AUG 20 2020

OWRD RECEIVED
AUG 04 2020
OWRD

13513

For a change in point(s) of appropriation (well(s)) or additional point(s) of appropriation:

- Well log(s) are attached for each authorized and current well(s) that are clearly labeled and associated with the corresponding well(s) in Table 1 above and on the accompanying application map. (**Tip:** You may search for well logs on the Department's web page at: http://apps.wrd.state.or.us/apps/gw/well_log/)

OR

- Describe the construction of the authorized and current well(s) in Table 3 for any wells that do not have a well log.

Table 3. Construction of Point(s) of Appropriation

Any well(s) in this listing must be clearly tied to corresponding well(s) described in Table 1 and shown on the accompanying application map. Failure to provide adequate information is likely to delay the processing of your transfer application.

Current or Authorized POA Name or Number	OWRD Well ID Tag No. L-____ (if available)	Total well depth	Casing Diameter	Casing Intervals (feet)	Seal depth(s) (intervals)	Perforated or screened intervals (in feet)	Static water level of completed well (in feet)	Source aquifer (sand, gravel, basalt, etc.)	Well - specific rate (cfs or gpm). If less than full rate of water right

RECEIVED

AUG 20 2020

OWRD

RECEIVED

AUG 04 2020

OWRD

Application for Water Right Historic POD/POA Transfer Watermaster Statement



Oregon Water Resources Department
725 Summer Street NE, Suite A
Salem, Oregon 97301-1266
(503) 986-0900
www.wrd.state.or.us

I, MARCY OSBORN, Watermaster of District 8,
state that to my knowledge, there has been no claim of injury due to use of an historic point of
diversion/appropriation for Certificate 68433

from Rock Creek located as follows:
(source)

By Township, Range Section and distances from a Survey Corner:

Twp	Rng	Mer	Sec	Q-Q	DLC	GLot	Measured Distances
7S	38E	W.M.	34	NES W			3040'S & 3102'W from the NE corner of Sect. 34

OR

by GPS coordinates: Latitude: _____ Longitude: _____

OR

as shown on the attached map.

RECEIVED

AUG 20 2020

OWRD

Marcy Osborn
Signature

7/22/2020
Date

RECEIVED

AUG 04 2020

OWRD

Land Use Information Form



Oregon Water
Resources
Department

NOTE TO APPLICANTS

In order for your application to be processed by the Water Resources Department (WRD), this Land Use Information Form must be completed by a local government planning official in the jurisdiction(s) where your water right will be used and developed. The planning official may choose to complete the form while you wait, or return the receipt stub to you. Applications received by WRD without the Land Use Form or the receipt stub will be returned to you. Please be aware that your application will not be approved without land use approval.

This form is NOT required if:

- 1) Water is to be diverted, conveyed, and/or used only on federal lands; **OR**
- 2) The application is for a water right transfer,

RECEIVED

AUG 20 2020

OWRD

NOTE TO LOCAL GOVERNMENTS

The person presenting the attached Land Use Information Form is applying for or modifying a water right. The Water Resources Department (WRD) requires its applicants to obtain land-use information to be sure the water rights do not result in land uses that are incompatible with your comprehensive plan. Please complete the form or detach the receipt stub and return it to the applicant for inclusion in their water right application. You will receive notice once the applicant formally submits his or her request to the WRD. The notice will give more information about WRD's water rights process and provide additional comment opportunities. You will have 30 days from the date of the notice to complete the land-use form and return it to the WRD. If no land-use information is received from you within that 30-day period, the WRD may presume the land use associated with the proposed water right is compatible with your comprehensive plan. Your attention to this request for information is greatly appreciated by the Water Resources Department. If you have any questions concerning this form, please contact the WRD's Customer Service Group at 503-986-0801.

RECEIVED

AUG 04 2020

OWRD