



State of Oregon
 Water Resources Department
 725 Summer Street NE, Suite A
 Salem, Oregon 97301-1266
 (503) 986-0900

Application for Historic Change in Point of Diversion/Appropriation

Part 1 of 5 – Minimum Requirements Checklist

This historic change in point of diversion/appropriation application will be returned if Parts 1 through 5 and all required attachments are not completed and included.
 For questions, please call (503) 986-0900, and ask for Transfer Section.

RECEIVED

AUG 24 2020

OWRD

Check all items included with this application. (N/A = Not Applicable)

- Part 1 – Completed Minimum Requirements Checklist.
- Part 2 – Completed Application Map Checklist.
- Part 3 – Application Fee, payable by check to the Oregon Water Resources Department, and completed Fee Worksheet, page 3. Try the new online fee calculator at: http://apps.wrd.state.or.us/apps/misc/wrd_fee_calculator. If you have questions, call Customer Service at (503) 986-0801.
- Part 4 – Completed Applicant Information and Signature.
- Part 5 – Information about the Transferred Water Rights: **How many water rights are to be transferred? 2 List them here: 16530, 16533**
 Please include a separate Part 5 for each water right. (See instructions on page 5)

Attachments:

- Completed Application Map (Does not have to be prepared by a Certified Water Right Examiner).
- Completed Evidence of Use Affidavit and supporting documentation showing that water has been used on the land for five years prior to transfer filing AND diverted at the actual, current point of diversion/appropriation for more than 10 years.
- Statement from the local Watermaster, based upon the Watermaster’s knowledge and Department records, that no complaint of injury has been made due to the use of water at the actual, current point of diversion/appropriation.
- Land Use Information Form with approval and signature (or signed land use form receipt stub).
- N/A Affidavit(s) of Consent from Landowner (if the applicant does not own the land the water right is on.)
- N/A Water Well Report/Well Log for changes in point(s) of appropriation (well(s)) or additional point(s) of appropriation.

(For Staff Use Only)

WE ARE RETURNING YOUR APPLICATION FOR THE FOLLOWING REASON(S):

| | |
|--|---|
| <input type="checkbox"/> Application fee not enclosed/insufficient | <input type="checkbox"/> Map not included or incomplete |
| <input type="checkbox"/> Land Use Form not enclosed or incomplete | <input type="checkbox"/> Part _____ is incomplete |
| <input type="checkbox"/> Additional signature(s) required | |

Other/Explanation _____

Staff: _____ 503-986-0_____ Date: ____/____/____

Part 2 of 5 – Historic Change in Point of Diversion/Appropriation Application Map Checklist

Your historic change in point of diversion/appropriation application will be returned if any of the map requirements listed below are not met.

Please be sure that the historic change in point of diversion/appropriation application map you submit includes all the required items and matches the existing water right map. Check all boxes that apply.

- N/A If **more than three** water rights are involved, separate maps are needed for each water right.
- Permanent quality printed with dark ink on white or clear paper or film.
- The size of the map can be 8½ x 11 inches, 8½ x 14 inches, or up to 30 x 30 inches. For 30 x 30 inch maps, three (3) paper copies and an electronic copy in a .pdf, .tiff or .jpg format are required.
- A north arrow, a legend, and scale.
- The scale of the map must be: 1 inch = 400 feet, 1 inch = 1,320 feet, the scale of the Final Proof/Claim of Beneficial Use Map (the map used when the permit was certificated), the scale of the county assessor map if the scale is not smaller than 1 inch = 1,320 feet, or a scale that has been pre-approved by the Department.
- Township, Range, Section, ¼ ¼, DLC, Government Lot, and other recognized public land survey lines.
- Tax lot boundaries (property lines) and county tax lot numbers are required.
- Major physical features including rivers and creeks showing direction of flow, lakes and reservoirs, roads, and railroads.
- Major water delivery system features from the point(s) of diversion/appropriation such as main pipelines, canals, and ditches.
- Authorized point(s) of diversion or well(s) with distance and bearing or coordinates from a recognized survey corner. This information can be found in your water right certificate.
- Actual, current point of diversion/appropriation. Show the location and label it clearly with distance and bearing or coordinates. If GPS coordinates are used, latitude-longitude coordinates may be expressed as either degrees-minutes-seconds with at least one digit after the decimal (example – 42°32'15.5") or degrees-decimal with five or more digits after the decimal (example – 42.53764°).
- Existing place of use that includes separate hachuring for each water right, priority date, and use including number of acres in each quarter-quarter section, government lot, or in each quarter-quarter section as projected within government lots, donation land claims, or other recognized public land survey subdivisions. If less than the entirety of the water right is being changed, a separate hachuring is needed for lands left unchanged.
- N/A If for more than one actual, current point of diversion/appropriation, separate hachuring is needed for each place of use served by each point of diversion/appropriation, including the number of acres in each quarter-quarter section, government lot, or in each quarter-quarter section as projected within government lots, donation land claims, or other recognized public land survey subdivisions.

RECEIVED

AUG 24 2020

Is the applicant the sole owner of the land on which the water right, or portion thereof, proposed for transfer is located? Yes No *If NO, include signatures of all deeded landowners (and mailing and/or e-mail addresses if different than the applicant's) or attach affidavits of consent (and mailing and/or e-mail addresses) from all landowners or individuals/entities to which the water right(s) were conveyed.*

At this time, are the lands in this application in the process of being sold? Yes No

If YES, and you know who the new landowner will be, please complete the receiving landowner information table below. If you do not know who the new landowner will be, then a request for assignment will have to be filed for at a later date.

If a property sells, the certificated water right(s) located on the land belong to the new owner, unless a sale agreement or other document states otherwise. For more information see: <http://www.oregon.gov/owrd/docs/transfer-propertytransactions.pdf>

| | | | | |
|--------------------------|-------|-----|-----------|------------------------|
| RECEIVING LANDOWNER NAME | | | PHONE NO. | ADDITIONAL CONTACT NO. |
| ADDRESS | | | FAX NO. | |
| CITY | STATE | ZIP | E-MAIL | |

RECEIVED
AUG 24 2020

Describe any special ownership circumstances here: _____

Check here if water for any of the rights supplied under a water service agreement or other contract for stored water with a federal agency or other entity.

| | | | |
|-------------|---------|-----|--|
| ENTITY NAME | ADDRESS | | |
| CITY | STATE | ZIP | |



To meet State Land Use Consistency Requirements, you must list all local governments (each county, city, municipal corporation, or tribal government) within whose jurisdiction water will be diverted, conveyed or used.

| | | | |
|--|-------------------------------|--------------|--|
| ENTITY NAME JOSEPHINE COUNTY PLANNING | ADDRESS 700 NW DIMMICK ST. | | |
| CITY GRANTS PASS | STATE OR | ZIP 97526 | |
| ENTITY NAME | ADDRESS | | |
| CITY | STATE | ZIP | |

Explain in your own words what you propose to accomplish with this transfer application; and why: Document the two long standing historic points of diversion for certificate 16530 and certificate 16533 for tract 1 as tract 2 was authorized with transfer B-94 in 1956. The prior property owner began irrigating from the points of diversion from transfer B-94 in the 1980's when power was installed at POD 1. Sometime in the 1980's as well a larger diesel pump was used to irrigate lands south of POD 2. The intent is document the long standing historic points of diversions.

If you need additional space, continue on a separate piece of paper and attach to the application as "Attachment 1".

RECEIVED

AUG 24 2020

OWRD

Part 5 of 5 - Water Right Information

Please use a separate Part 5 for each water right being changed. See instructions on page 5, to copy and paste additional Part 5s, or to add additional rows to tables

CERTIFICATE # 16530

RECEIVED

AUG 24 2020

Description of Water Delivery System

System capacity: 2.0 cubic feet per second (cfs) OR
 _____ gallons per minute (gpm)

OWRD

Describe the current water delivery system or the system that was in place at some time within the last five years. Include information on the pumps, canals, pipelines and sprinklers used to divert, convey and apply the water at the authorized place of use. **40 HP , 240 Volt, 480 GPM pump with 6 ins. diam pipelines at POD 1. 30 HP Diesel Powered 500 GPM pump at POD 2**

Table 1. Location of Authorized and Current Point(s) of Diversion (POD) or Appropriation (POA)
 (Note: If the POD/POA name is not specified on the certificate, assign it a name or number here.)

| POD/POA Name or Number | Authorized and Current | Location | Flow | Right | Sec | Range | Section | Distance | Measure | | |
|-----------------------------------|--|----------|------|-------|-----|-------|---------|----------|---------|-----|--|
| 1 | <input type="checkbox"/> Authorized <input checked="" type="checkbox"/> Current | | 34 | S | 6 | W | 4 | SE | SE | 500 | From NE Cor. Sec. 9 N65 FT., W60 FT. |
| 2 | <input type="checkbox"/> Authorized <input checked="" type="checkbox"/> Current | | 34 | S | 6 | W | 9 | NW | NE | 700 | From NE Cor. Sec. 9 S165 FT., W2340 FT. |
| Alta Ditch per Rogue River Decree | <input checked="" type="checkbox"/> Authorized <input type="checkbox"/> Current | | | | | | | | | | Location unknown. Not shown on any decree, adjudication, or inchoate maps or subsequent actions by OWRD or the State Engineer. |
| | <input type="checkbox"/> Authorized <input type="checkbox"/> Current | | | | | | | | | | |

Check all type(s) of historic change(s) proposed below (change "CODES" are provided in parentheses):

- Point of Diversion (POD) Additional Point of Diversion (APOD)
- Point of Appropriation/Well (POA) Additional Point of Appropriation (APOA)

Will the historic change in point of diversion/appropriation affect the entire water right?

- Yes Complete only the proposed section of Table 2 on the next page.
- No Complete all of Table 2 to describe the portion of the water right to be changed.

Please use and attach additional pages of Table 2 as needed. Do you have questions about how to fill-out the tables? See page 5 for instructions, or contact the Department at 503-986-0900 and ask for Transfer Staff.

Table 2. Description of Changes to Water Right Certificate # 16530

List only the part of the right that will be changed. For the acreage in each 1/4 1/4, list the change proposed. If more than one actual, current POD/POA, specify the acreage associated with each actual, current POD/POA.

| Authorized (stream) lands as they appear before the changes | | | | | | | | | | Proposed Change POD, POA, POD or POA | Current in use for more than ten year(s) POA(s) to be used from Table 10 | Priority Date |
|---|-------|---------|---------|--------------------------|---------------------|--------------------|--|--|--|---|--|------------------|
| Tract | Range | Section | Quarter | Acres (if applicable) | Tax Parcel ID | Cycle of DLC | POD(s) or POA(s) to be transferred Table 10 | POD(s) or POA(s) to be transferred Table 10 | POD(s) or POA(s) to be transferred Table 10 | | | |
| 2 | S | 9 | E | 15 | NE | NW | 100 | | 15.0 | POD #1 POD #2 | POD #5 | 1897 |
| " | " | " | " | " | " | " | " | " | EXAMPLE | " | " | " |
| 34 | S | 6 | W | 10 | NW | NW | 300 | | 40.0 | ALTA DITCH | POD 1 & 2 | 1891 |
| 34 | S | 6 | W | 10 | SW | NW | 300 | | 20.0 | ALTA DITCH | POD 1 & 2 | 1891 |
| 34 | S | 6 | W | 10 | SE | NW | 300 | | 5.0 | ALTA DITCH | POD 1 & 2 | 1891 |
| | | | | | | | | | | | | |
| | | | | | | | | | | | | |
| | | | | | | | | | | | | |
| | | | | | | | | | | | | |
| | | | | | | | | | | | | |
| | | | | | | | | | | | | |
| | | | | | | | | | | | | |
| | | | | | | | | | | | | |
| | | | | | | | | | | | | |
| | | | | | | | | | | | | |
| | | | | | | | | | | | | |
| | | | | | | | | | | | | |
| | | | | | | | | | | | | |
| | | | | | | | | | | | | |
| | | | | | | | | | | | | |

Additional remarks: Please review application G-18792 and associated instream transfer. POD 1 & 2 are authorized under transfer B-94 issued in 1956 for certificate 16533 Tract No. 2.

RECEIVED
AUG 24 2020
OWRD

For a change in point(s) of appropriation (well(s)) or additional point(s) of appropriation:

- Well log(s) are attached for each authorized and current well(s) that are clearly labeled and associated with the corresponding well(s) in Table 1 above and on the accompanying application map. (Tip: You may search for well logs on the Department's web page at: http://apps.wrd.state.or.us/apps/gw/well_log/)

OR

- Describe the construction of the authorized and current well(s) in Table 3 for any wells that do not have a well log.

Table 3. Construction of Point(s) of Appropriation

Any well(s) in this listing must be clearly tied to corresponding well(s) described in Table 1 and shown on the accompanying application map. Failure to provide adequate information is likely to delay the processing of your transfer application.

| Current authorized PGE name or number | GWID Well ID (No. or name) | Well depth (ft) | Casing diameter (inches) | Casing interval (ft) | Well status (open/closed) | Is the well screened? | State pumping level if completed | Source of water (e.g., surface water, groundwater) | Specific rate (gpm/ft or less than 100 gpm/ft) |
|---------------------------------------|----------------------------|-----------------|--------------------------|----------------------|---------------------------|-----------------------|----------------------------------|--|--|
| | | | | | | | | | |
| | | | | | | | | | |
| | | | | | | | | | |
| | | | | | | | | | |

RECEIVED

AUG 24 2020

OWRD

13515

Part 5 of 5 – Water Right Information

Please use a separate Part 5 for each water right being changed. See instructions on page 5, to copy and paste additional Part 5s, or to add additional rows to tables

CERTIFICATE # 16533

RECEIVED

AUG 24 2020

Description of Water Delivery System

System capacity: 2.0 cubic feet per second (cfs) **OR**
 _____ gallons per minute (gpm)

OWRD

Describe the current water delivery system or the system that was in place at some time within the last five years. Include information on the pumps, canals, pipelines and sprinklers used to divert, convey and apply the water at the authorized place of use. **40 HP, 240 Volt, 480 GPM pump with 6 ins. diam pipelines at POD 1. 30 HP Diesel Powered 500 GPM pump at POD 2**

Table 1. Location of Authorized and Current Point(s) of Diversion (POD) or Appropriation (POA)
 (Note: If the POD/POA name is not specified on the certificate, assign it a name or number here.)

| Point of Diversion/Point of Appropriation (POD/POA) Name | Is this POD/POA authorized on the Certificate or is it a Current POD/POA that has been used in the past 5 years? | OWRD Well ID | Tract No. | Range | Section | Subsection | Block | Quarter | Direction | Distance | Measured Distances from authorized ditches (feet) |
|--|--|--------------|-----------|-------|---------|------------|-------|---------|-----------|----------|--|
| 1 | <input type="checkbox"/> Authorized <input checked="" type="checkbox"/> Current | | 34 | S | 6 | W | 4 | SE | SE | 500 | From NE Cor. Sec. 9 N65 FT., W60 FT. |
| 2 | <input type="checkbox"/> Authorized <input checked="" type="checkbox"/> Current | | 34 | S | 6 | W | 9 | NW | NE | 700 | From NE Cor. Sec. 9 S165 FT., W2340 FT. |
| Tract No. 1 Alta Ditch per Rogue River Decree | <input checked="" type="checkbox"/> Authorized <input type="checkbox"/> Current | | | | | | | | | | Location unknown. Not shown on any decree, adjudication, or inchoate maps or subsequent actions by OWRD or the State Engineer. |
| | <input type="checkbox"/> Authorized <input type="checkbox"/> Current | | | | | | | | | | |

Check all type(s) of historic change(s) proposed below (change "CODES" are provided in parentheses):

- Point of Diversion (POD) Additional Point of Diversion (APOD)
- Point of Appropriation/Well (POA) Additional Point of Appropriation (APOA)

Will the historic change in point of diversion/appropriation affect the entire water right?

- Yes Complete only the proposed section of Table 2 on the next page.
- No Complete all of Table 2 to describe the portion of the water right to be changed.

Please use and attach additional pages of Table 2 as needed. Do you have questions about how to fill-out the tables? See page 5 for instructions, or contact the Department at 503-986-0900 and ask for Transfer Staff.

Table 2. Description of Changes to Water Right Certificate # 16533 (Tract No. 1)

List only the part of the right that will be changed. For the acreage in each ¼ ¼, list the change proposed. If more than one actual, current POD/POA, specify the acreage associated with each actual, current POD/POA.

| Authorized (from lands) as they appear before the changes | | | | | | | | | | Proposed Change POD, POA or POD or POA | Current (in use for more than ten years) POD(S) POA(S) to be used (from Table 1) | Priority Date |
|---|-------|---------|---------|-------|-------------|----------|---------|---------|---------|---|---|------------------|
| Tract | Range | Section | Quarter | Acres | Water Right | Priority | POD/POA | POD/POA | POD/POA | | | |
| 2 | S | 9 | E | 15 | NE | NW | 100 | | 15.0 | POD #1 POD #2 | POD #5 | 1897 |
| " | " | " | " | " | " | " | " | EXAMPLE | " | " | " | " |
| 34 | S | 6 | W | 9 | NE | NE | 100 | | 27.0 | ALTA DITCH | POD 1 & 2 | 1891 |
| 34 | S | 6 | W | 9 | NW | NE | 100 | | 26.0 | ALTA DITCH | POD 1 & 2 | 1891 |
| 34 | S | 6 | W | 9 | SW | NE | 100 | | 8.0 | ALTA DITCH | POD 1 & 2 | 1891 |
| 34 | S | 6 | W | 9 | SE | NE | 100 | | 23.0 | ALTA DITCH | POD 1 & 2 | 1891 |
| 34 | S | 6 | W | 9 | NE | NW | 100 | | 31.0 | ALTA DITCH | POD 1 & 2 | 1891 |
| | | | | | | | | | | | | |
| | | | | | | | | | | | | |
| | | | | | | | | | | | | |
| | | | | | | | | | | | | |
| | | | | | | | | | | | | |
| | | | | | | | | | | | | |

Additional remarks: Please review application G-18792 and associated instream transfer. This only effects Tract No. 1 of certificate 16533. Tract No. 2 utilizes POD 1 & 2 as authorized through transfer B-94 issued in 1956.

RECEIVED

AUG 24 2020

OWRD

Application for Water Right Transfer

Evidence of Use Affidavit



Oregon Water Resources Department
 725 Summer Street NE, Suite A
 Salem, Oregon 97301-1266
 (503) 986-0900
 www.wrd.state.or.us

Please print legibly or type. Be as specific as possible. Attach additional pages if you need more spacing. Supporting documentation must be attached.

State of Oregon)
) ss
 County of JOSEPHINE)

I, Bryan Long, in my capacity as Property Owner,
 mailing address 3903 Helms RD Grants Pass OR,97527
 telephone number (541)660-1516, being first duly sworn depose and say:

1. My knowledge of the exercise or status of the water right is based on (check one):

- Personal observation Professional expertise

RECEIVED
 AUG 24 2020
 OWRD

2. I attest that:

Water was used during the previous five years on the **entire** place of use for Certificate # 15608; **OR**

My knowledge is specific to the use of water at the following locations within the last five years:

| Certificate # | Township | Range | Mer | Sec | ¼ ¼ | Gov't Lot or DLC | Acres (if applicable) |
|---------------|----------|-------|-----|-----|-----|------------------|-----------------------|
| | | | | | | | |
| | | | | | | | |
| | | | | | | | |
| | | | | | | | |
| | | | | | | | |
| | | | | | | | |
| | | | | | | | |
| | | | | | | | |

OR

- Confirming Certificate # _____ has been issued within the past five years; **OR**
- Part or all of the water right was leased instream at some time within the last five years. The instream lease number is: _____ (Note: If the entire right proposed for transfer was not leased, additional evidence of use is needed for the portion not leased instream.); **OR**
- The water right is not subject to forfeiture and documentation that a presumption of forfeiture for non-use would be rebutted under ORS 540.610(2) is attached.
- Water has been used at the actual current point of diversion or appropriation for more than 10 years for Certificate # 15608 (For Historic POD/POA Transfers)

(continues on reverse side)

3. The water right was used for: (e.g., crops, pasture, etc.): IRRIGATION OF CROPS AND PASTURE

4. I understand that if I do not attach one or more of the documents shown in the table below to support the above statements, my application will be considered incomplete.

RECEIVED


AUG 24 2020

Bryan King
Signature of Affiant

1/23/2020
Date

OWRD

Signed and sworn to (or affirmed) before me this 23 day of January, 2020.



[Signature]
Notary Public for Oregon

My Commission Expires: July 15, 2023

| Supporting Documents | Examples |
|--|--|
| <input type="checkbox"/> Copy of a water right certificate that has been issued within the last five years. (not a remaining right certificate) | Copy of confirming water right certificate that shows issue date |
| <input checked="" type="checkbox"/> Copies of receipts from sales of irrigated crops or for expenditures related to use of water | <ul style="list-style-type: none"> • Power usage records for pumps associated with irrigation use • Fertilizer or seed bills related to irrigated crops • Farmers Co-op sales receipt |
| <input type="checkbox"/> Records such as FSA crop reports, irrigation district records, NRCS farm management plan, or records of other water suppliers | <ul style="list-style-type: none"> • District assessment records for water delivered • Crop reports submitted under a federal loan agreement • Beneficial use reports from district • IRS Farm Usage Deduction Report • Agricultural Stabilization Plan • CREP Report |
| <input checked="" type="checkbox"/> Aerial photos containing sufficient detail to establish location and date of photograph | <p>Multiple photos can be submitted to resolve different areas of a water right. If the photograph does not print with a "date stamp" or without the source being identified, the date of the photograph and source should be added.</p> <p>Sources for aerial photos: OSU – www.oregonexplorer.info/imagery OWRD – www.wrd.state.or.us Google Earth – earth.google.com TerraServer – www.teraserver.com</p> |
| <input type="checkbox"/> Approved Lease establishing beneficial use within the last 5 years | Copy of instream lease or lease number |

13515

Application for Water Right Transfer

Evidence of Use Affidavit



Oregon Water Resources Department
 725 Summer Street NE, Suite A
 Salem, Oregon 97301-1266
 (503) 986-0900
 www.wrd.state.or.us

Please print legibly or type. Be as specific as possible. Attach additional pages if you need more spacing. Supporting documentation must be attached.

State of Oregon)
) ss
 County of JOSEPHINE)

I, Michael Biencor, in my capacity as FORMER PROPERTY OWNER,
 mailing address _____
 telephone number (541) 560-787 being first duly sworn depose and say:

1. My knowledge of the exercise or status of the water right is based on (check one):

- Personal observation Professional expertise

2. I attest that:

Water was used during the previous five years on the **entire** place of use for Certificate # 15608; **OR**

My knowledge is specific to the use of water at the following locations within the last five years:

| Certificate # | Township | Range | Mer | Sec | ¼ ¼ | Gov't Lot or DLC | Acres (if applicable) |
|---------------|----------|-------|-----|-----|-----|------------------|-----------------------|
| | | | | | | | |
| | | | | | | | |
| | | | | | | | |
| | | | | | | | |
| | | | | | | | |
| | | | | | | | |
| | | | | | | | |

OR

- Confirming Certificate # _____ has been issued within the past five years; **OR**
- Part or all of the water right was leased instream at some time within the last five years. The instream lease number is: _____ (Note: If the entire right proposed for transfer was not leased, additional evidence of use is needed for the portion not leased instream.); **OR**
- The water right is not subject to forfeiture and documentation that a presumption of forfeiture for non-use would be rebutted under ORS 540.610(2) is attached.
- Water has been used at the actual current point of diversion or appropriation for more than 10 years for Certificate # 15608 (For Historic POD/POA Transfers)

(continues on reverse side)

13515

RECEIVED
 AUG 24 2020
 OWRD


3. The water right was used for: (e.g., crops, pasture, etc.): Pasture & crops

4. I understand that if I do not attach one or more of the documents shown in the table below to support the above statements, my application will be considered incomplete.

[Signature]
Signature of Affiant

1/27/2020
Date

Signed and sworn to (or affirmed) before me this 01 day of 27, 2020.



[Signature]
Notary Public for Oregon

My Commission Expires: 12/12/2023

| Supporting Documents | Examples |
|--|--|
| <input type="checkbox"/> Copy of a water right certificate that has been issued within the last five years. (not a remaining right certificate) | Copy of confirming water right certificate that shows issue date |
| <input checked="" type="checkbox"/> Copies of receipts from sales of irrigated crops or for expenditures related to use of water | <ul style="list-style-type: none"> • Power usage records for pumps associated with irrigation use • Fertilizer or seed bills related to irrigated crops • Farmers Co-op sales receipt |
| <input type="checkbox"/> Records such as FSA crop reports, irrigation district records, NRCS farm management plan, or records of other water suppliers | <ul style="list-style-type: none"> • District assessment records for water delivered • Crop reports submitted under a federal loan agreement • Beneficial use reports from district • IRS Farm Usage Deduction Report • Agricultural Stabilization Plan • CREP Report |
| <input checked="" type="checkbox"/> Aerial photos containing sufficient detail to establish location and date of photograph | <p>Multiple photos can be submitted to resolve different areas of a water right. If the photograph does not print with a "date stamp" or without the source being identified, the date of the photograph and source should be added.</p> <p>Sources for aerial photos: OSU – www.oregonexplorer.info/imagery OWRD – www.wrd.state.or.us Google Earth – earth.google.com TerraServer – www.terra-server.com</p> |
| <input type="checkbox"/> Approved Lease establishing beneficial use within the last 5 years | Copy of instream lease or lease number |

RECEIVED
AUG 24 2020

13515 OWRD FS

Application for Water Right Transfer

Evidence of Use Affidavit



Oregon Water Resources Department
 725 Summer Street NE, Suite A
 Salem, Oregon 97301-1266
 (503) 986-0900
 www.wrd.state.or.us

Please print legibly or type. Be as specific as possible. Attach additional pages if you need more spacing. Supporting documentation must be attached.

State of Oregon)
) ss
 County of JOSEPHINE)

I, Bryan Long, in my capacity as Property Owner,
 mailing address 3903 Helms RD Grants Pass OR,97527
 telephone number (541)660-1516, being first duly sworn depose and say:

1. My knowledge of the exercise or status of the water right is based on (check one):

- Personal observation Professional expertise

RECEIVED

AUG 24 2020

2. I attest that:

Water was used during the previous five years on the **entire** place of use for Certificate # 16530 ; **OR**

OWRD

My knowledge is specific to the use of water at the following locations within the last five years:

| Certificate # | Township | | Range | | Mer | Sec | ¼ ¼ | Gov't Lot or DLC | Acres (if applicable) |
|---------------|----------|--|-------|--|-----|-----|-----|------------------|-----------------------|
| | | | | | | | | | |
| | | | | | | | | | |
| | | | | | | | | | |
| | | | | | | | | | |
| | | | | | | | | | |
| | | | | | | | | | |
| | | | | | | | | | |

OR

- Confirming Certificate # _____ has been issued within the past five years; **OR**
- Part or all of the water right was leased instream at some time within the last five years. The instream lease number is: _____ (Note: If the entire right proposed for transfer was not leased, additional evidence of use is needed for the portion not leased instream.); **OR**
- The water right is not subject to forfeiture and documentation that a presumption of forfeiture for non-use would be rebutted under ORS 540.610(2) is attached.
- Water has been used at the actual current point of diversion or appropriation for more than 10 years for Certificate # 16530 (For Historic POD/POA Transfers)

(continues on reverse side)


3. The water right was used for: (e.g., crops, pasture, etc.): IRRIGATION OF CROPS AND PASTURE

4. I understand that if I do not attach one or more of the documents shown in the table below to support the above statements, my application will be considered incomplete.

Ben [Signature]
Signature of Affiant

11/23/2020
Date

Signed and sworn to (or affirmed) before me this 23 day of January, 2020.



[Signature]
Notary Public for Oregon
My Commission Expires: July 15, 2023

| Supporting Documents | Examples |
|--|--|
| <input type="checkbox"/> Copy of a water right certificate that has been issued within the last five years. (not a remaining right certificate) | Copy of confirming water right certificate that shows issue date |
| <input checked="" type="checkbox"/> Copies of receipts from sales of irrigated crops or for expenditures related to use of water | <ul style="list-style-type: none"> • Power usage records for pumps associated with irrigation use • Fertilizer or seed bills related to irrigated crops • Farmers Co-op sales receipt |
| <input type="checkbox"/> Records such as FSA crop reports, irrigation district records, NRCS farm management plan, or records of other water suppliers | <ul style="list-style-type: none"> • District assessment records for water delivered • Crop reports submitted under a federal loan agreement • Beneficial use reports from district • IRS Farm Usage Deduction Report • Agricultural Stabilization Plan • CREP Report |
| <input checked="" type="checkbox"/> Aerial photos containing sufficient detail to establish location and date of photograph | <p>Multiple photos can be submitted to resolve different areas of a water right. If the photograph does not print with a "date stamp" or without the source being identified, the date of the photograph and source should be added.</p> <p>Sources for aerial photos: OSU – www.oregonexplorer.info/imagery OWRD – www.wrd.state.or.us Google Earth – earth.google.com TerraServer – www.terra-server.com</p> |
| <input type="checkbox"/> Approved Lease establishing beneficial use within the last 5 years | Copy of instream lease or lease number |

RECEIVED

AUG 24 2020

OWRD

Application for Water Right Transfer

Evidence of Use Affidavit



Oregon Water Resources Department
 725 Summer Street NE, Suite A
 Salem, Oregon 97301-1266
 (503) 986-0900
 www.wrd.state.or.us

Please print legibly or type. Be as specific as possible. Attach additional pages if you need more spacing. Supporting documentation must be attached.

State of Oregon)
) ss
 County of JOSEPHINE)

I, Michael Biencourt, in my capacity as FORMER PROPERTY OWNER,
 mailing address _____
 telephone number (541) 787-5102, being first duly sworn depose and say:

1. My knowledge of the exercise or status of the water right is based on (check one):

- Personal observation Professional expertise

RECEIVED
 AUG 24 2020
 OWRD

2. I attest that:

Water was used during the previous five years on the **entire** place of use for Certificate # 16530; **OR**

My knowledge is specific to the use of water at the following locations within the last five years:

| Certificate # | Township | Range | Mer | Sec | ¼ ¼ | Gov't Lot or DLC | Acres (if applicable) |
|---------------|----------|-------|-----|-----|-----|------------------|-----------------------|
| | | | | | | | |
| | | | | | | | |
| | | | | | | | |
| | | | | | | | |
| | | | | | | | |
| | | | | | | | |
| | | | | | | | |
| | | | | | | | |

OR

- Confirming Certificate # _____ has been issued within the past five years; **OR**
- Part or all of the water right was leased instream at some time within the last five years. The instream lease number is: _____ (Note: If the entire right proposed for transfer was not leased, additional evidence of use is needed for the portion not leased instream.); **OR**
- The water right is not subject to forfeiture and documentation that a presumption of forfeiture for non-use would be rebutted under ORS 540.610(2) is attached.
- Water has been used at the actual current point of diversion or appropriation for more than 10 years for Certificate # 16530 (For Historic POD/POA Transfers)

(continues on reverse side)

13515


3. The water right was used for: (e.g., crops, pasture, etc.): IRRIGATION OF CROPS AND PASTURE

4. I understand that if I do not attach one or more of the documents shown in the table below to support the above statements, my application will be considered incomplete.

Michael Burt
Signature of Affiant

1/27/2020
Date

Signed and sworn to (or affirmed) before me this 01 day of 27, 2020.



[Signature]
Notary Public for Oregon

My Commission Expires: 12/12/2023

| Supporting Documents | Examples |
|--|--|
| <input type="checkbox"/> Copy of a water right certificate that has been issued within the last five years. (not a remaining right certificate) | Copy of confirming water right certificate that shows issue date |
| <input checked="" type="checkbox"/> Copies of receipts from sales of irrigated crops or for expenditures related to use of water | <ul style="list-style-type: none"> • Power usage records for pumps associated with irrigation use • Fertilizer or seed bills related to irrigated crops • Farmers Co-op sales receipt |
| <input type="checkbox"/> Records such as FSA crop reports, irrigation district records, NRCS farm management plan, or records of other water suppliers | <ul style="list-style-type: none"> • District assessment records for water delivered • Crop reports submitted under a federal loan agreement • Beneficial use reports from district • IRS Farm Usage Deduction Report • Agricultural Stabilization Plan • CREP Report |
| <input checked="" type="checkbox"/> Aerial photos containing sufficient detail to establish location and date of photograph | <p>Multiple photos can be submitted to resolve different areas of a water right. If the photograph does not print with a "date stamp" or without the source being identified, the date of the photograph and source should be added.</p> <p>Sources for aerial photos:</p> <p>OSU – www.oregonexplorer.info/imagery OWRD – www.wrd.state.or.us Google Earth – earth.google.com TerraServer – www.terraserver.com</p> |
| <input type="checkbox"/> Approved Lease establishing beneficial use within the last 5 years | Copy of instream lease or lease number |

RECEIVED

AUG 24 2020

OWRD

13515

Application for Water Right Transfer

Evidence of Use Affidavit



Oregon Water Resources Department
 725 Summer Street NE, Suite A
 Salem, Oregon 97301-1266
 (503) 986-0900
 www.wrd.state.or.us

Please print legibly or type. Be as specific as possible. Attach additional pages if you need more spacing. Supporting documentation must be attached.

State of Oregon)
) ss
 County of JOSEPHINE)

I, Bryan Long, in my capacity as Property Owner,
 mailing address 3903 Helms RD Grants Pass OR,97527
 telephone number (541)660-1516, being first duly sworn depose and say:

1. My knowledge of the exercise or status of the water right is based on (check one):

- Personal observation Professional expertise

RECEIVED

AUG 24 2020

2. I attest that:

Water was used during the previous five years on the **entire** place of use for Certificate # 16533; **OR**

OWRD

My knowledge is specific to the use of water at the following locations within the last five years:

| Certificate # | Township | Range | Mer | Sec | ¼ ¼ | Gov't Lot or DLC | Acres (if applicable) |
|---------------|----------|-------|-----|-----|-----|------------------|-----------------------|
| | | | | | | | |
| | | | | | | | |
| | | | | | | | |
| | | | | | | | |
| | | | | | | | |
| | | | | | | | |
| | | | | | | | |

OR

- Confirming Certificate # _____ has been issued within the past five years; **OR**
- Part or all of the water right was leased instream at some time within the last five years. The instream lease number is: _____ (Note: If the entire right proposed for transfer was not leased, additional evidence of use is needed for the portion not leased instream.); **OR**
- The water right is not subject to forfeiture and documentation that a presumption of forfeiture for non-use would be rebutted under ORS 540.610(2) is attached.
- Water has been used at the actual current point of diversion or appropriation for more than 10 years for Certificate # 16533 (For Historic POD/POA Transfers)

(continues on reverse side)

13515


3. The water right was used for: (e.g., crops, pasture, etc.): IRRIGATION OF CROPS AND PASTURE

4. I understand that if I do not attach one or more of the documents shown in the table below to support the above statements, my application will be considered incomplete.

Bayn Lay
Signature of Affiant

1/23/2020
Date

Signed and sworn to (or affirmed) before me this 23 day of January, 2020.



JK
Notary Public for Oregon

My Commission Expires: July 15, 2023

| Supporting Documents | Examples |
|--|--|
| <input type="checkbox"/> Copy of a water right certificate that has been issued within the last five years. (not a remaining right certificate) | Copy of confirming water right certificate that shows issue date |
| <input checked="" type="checkbox"/> Copies of receipts from sales of irrigated crops or for expenditures related to use of water | <ul style="list-style-type: none"> • Power usage records for pumps associated with irrigation use • Fertilizer or seed bills related to irrigated crops • Farmers Co-op sales receipt |
| <input type="checkbox"/> Records such as FSA crop reports, irrigation district records, NRCS farm management plan, or records of other water suppliers | <ul style="list-style-type: none"> • District assessment records for water delivered • Crop reports submitted under a federal loan agreement • Beneficial use reports from district • IRS Farm Usage Deduction Report • Agricultural Stabilization Plan • CREP Report |
| <input checked="" type="checkbox"/> Aerial photos containing sufficient detail to establish location and date of photograph | <p>Multiple photos can be submitted to resolve different areas of a water right. If the photograph does not print with a "date stamp" or without the source being identified, the date of the photograph and source should be added.</p> <p>Sources for aerial photos: OSU – www.oregonexplorer.info/imagery OWRD – www.wrd.state.or.us Google Earth – earth.google.com TerraServer – www.terraserver.com</p> |
| <input type="checkbox"/> Approved Lease establishing beneficial use within the last 5 years | Copy of instream lease or lease number |

RECEIVED

AUG 24 2020

OWRD

13515

Application for Water Right Transfer

Evidence of Use Affidavit



Oregon Water Resources Department
 725 Summer Street NE, Suite A
 Salem, Oregon 97301-1266
 (503) 986-0900
 www.wrd.state.or.us

Please print legibly or type. Be as specific as possible. Attach additional pages if you need more spacing. Supporting documentation must be attached.

State of Oregon)
) ss
 County of JOSEPHINE)

I, Michael Biercovst, in my capacity as FORMER PROPERTY OWNER,
 mailing address _____
 telephone number (541) 787-5602 being first duly sworn depose and say:

1. My knowledge of the exercise or status of the water right is based on (check one):
 Personal observation Professional expertise

RECEIVED

AUG 24 2020

2. I attest that:

- Water was used during the previous five years on the **entire** place of use for Certificate # 16533; **OR**

OWRD

- My knowledge is specific to the use of water at the following locations within the last five years:

| Certificate # | Township | Range | Mer | Sec | ¼ ¼ | Gov't Lot or DLC | Acres (if applicable) |
|---------------|----------|-------|-----|-----|-----|------------------|-----------------------|
| | | | | | | | |
| | | | | | | | |
| | | | | | | | |
| | | | | | | | |
| | | | | | | | |
| | | | | | | | |
| | | | | | | | |

OR

- Confirming Certificate # _____ has been issued within the past five years; **OR**
- Part or all of the water right was leased instream at some time within the last five years. The instream lease number is: _____ (Note: If the entire right proposed for transfer was not leased, additional evidence of use is needed for the portion not leased instream.); **OR**
- The water right is not subject to forfeiture and documentation that a presumption of forfeiture for non-use would be rebutted under ORS 540.610(2) is attached.
- Water has been used at the actual current point of diversion or appropriation for more than 10 years for Certificate # 16533 (For Historic POD/POA Transfers)

(continues on reverse side)


13515

3. The water right was used for: (e.g., crops, pasture, etc.): pasture & crops
4. I understand that if I do not attach one or more of the documents shown in the table below to support the above statements, my application will be considered incomplete.

Michael Beier
Signature of Affiant

1/27/2020
Date

Signed and sworn to (or affirmed) before me this 01 day of 27, 2020.



[Signature]
Notary Public for Oregon

My Commission Expires: 12/12/2023

| Supporting Documents | Examples |
|--|--|
| <input type="checkbox"/> Copy of a water right certificate that has been issued within the last five years. (not a remaining right certificate) | Copy of confirming water right certificate that shows issue date |
| <input checked="" type="checkbox"/> Copies of receipts from sales of irrigated crops or for expenditures related to use of water | <ul style="list-style-type: none"> • Power usage records for pumps associated with irrigation use • Fertilizer or seed bills related to irrigated crops • Farmers Co-op sales receipt |
| <input type="checkbox"/> Records such as FSA crop reports, irrigation district records, NRCS farm management plan, or records of other water suppliers | <ul style="list-style-type: none"> • District assessment records for water delivered • Crop reports submitted under a federal loan agreement • Beneficial use reports from district • IRS Farm Usage Deduction Report • Agricultural Stabilization Plan • CREP Report |
| <input checked="" type="checkbox"/> Aerial photos containing sufficient detail to establish location and date of photograph | <p>Multiple photos can be submitted to resolve different areas of a water right. If the photograph does not print with a "date stamp" or without the source being identified, the date of the photograph and source should be added.</p> <p>Sources for aerial photos: OSU – www.oregonexplorer.info/imagery OWRD – www.wrd.state.or.us Google Earth – earth.google.com TerraServer – www.terra-server.com</p> |
| <input type="checkbox"/> Approved Lease establishing beneficial use within the last 5 years | Copy of instream lease or lease number |

RECEIVED

AUG 24 2020

OWRD

13515

07-19-OR OVERLAP AMOUNT 00 MONTH 13.93 45912
 FIRST CLASS MAIL U.S. Postage Paid C.C. S.P.
 BALANCE SUBJECT TO FINANCE CHARGE PERIODIC RATE FINANCE CHARGE DAYS BY CYCLE
 00 9366 8013 KF 1A 00 45912
 PLEASE KEEP THIS PORTION FOR YOUR RECORDS FILE NO. XG
 DOCUMENT ENCLOSED
THANK YOU!
 FMCZNP1 97526

From
 Biencourt
 via
 realtor
 Chris Mahr



15135 01 AV 0310 54-0
 BIENCOURT TRUST
 300 301 LLOYD BLVD
 301 LLOYD DR
 GRANVILLE OH 43026-8830

gd
 10/16/17

FIRST CLASS MAIL PRESENTED U.S. POSTAGE PAID PACIFICORP

Questions: Call **1-888-221-7070**
 24 hours a day, 7 days a week
pacificpower.net

PACIFIC POWER

BILLING DATE: Oct 11, 2017
 ACCOUNT NUMBER: 29295631-001 8
 DUE DATE: Oct 19, 2017
 AMOUNT DUE: \$166.22

Looking for other ways to pay?
 For free payment options, including our online payment program, visit pacificpower.net. Or for a fee, use our pay by phone option by calling toll free 1-800-672-2403.

As of the mailing date of this notice, we have not received your payment. Unless your delinquent balance is received in our office by the date shown, your electric service may be disconnected without further notice.

Act Now to Avoid Shut-Off!
 Service Past Due Amount of \$166.22 must be received by Oct 19, 2017, to avoid shut-off.

Remember
 To bring your account current, you need to pay charges of **\$187.54**, which were detailed on your last monthly statement.

SERVICE AT THE FOLLOWING ADDRESS(ES) IS IN DANGER OF BEING DISCONNECTED DUE TO PAST DUES LISTED BELOW DOES NOT REFLECT ENERGY ASSISTANCE PROGRAM PLEDGES YOU MAY BE ELIGIBLE FOR.

| SERVICE ADDRESS / SERVICE DESCRIPTION | AMOUNT |
|--|----------|
| Service 1690 Leland Rd Sunny Valley OR 97497 | \$18.47 |
| Barn | \$147.75 |
| Service 1690 Leland Rd # PMP Sunny Valley OR 97497 | \$166.22 |
| Horse Power Rating : 0025.0 | |

Employees no longer accept payments at your home or business for safety reasons. Several payment options are available. Learn more at pacificpower.net/pay or call 1-888-221-7070.

SHUT-OFF: Your Electric Service will be disconnected according to utility commission rules, unless you take the following steps by Oct 19, 2017.

See reverse

Late Payment Charge for Oregon
 A late payment charge of 1.8% may be charged on any balance not paid in full each month.

number on check & mail to: Pacific Power PO Box 26000, Portland, OR 97256-0001
 RETAIN THIS PORTION FOR YOUR RECORDS.

RECEIVED
 AUG 24 2020
 OWRD



2017

From
Biencourt
via
Realtor
Chris
Marden

RECEIVED

AUG 24 2020

OWRD

13515

Application for Water Right Historic POD/POA Transfer Watermaster Statement



Oregon Water Resources Department
725 Summer Street NE, Suite A
Salem, Oregon 97301-1266
(503) 986-0900
www.wrd.state.or.us

I, Scott Cecilian, Watermaster of District 14,

state that to my knowledge, there has been no claim of injury due to use of an historic point of diversion/appropriation for Certificate 16530 & 16533

from Graves Creek located as follows:
(source)

By Township, Range Section and distances from a Survey Corner:

| Twp | Rng | Mer | Sec | Q-Q | DLC | GLot | Measured Distances |
|-----|-----|------|-----|----------|-----|------|--|
| 34S | 6W | W.M. | 4 | SESE | | | From NE Cor. Sec. 9 N65 FT. W60 FT. |
| 34S | 6W | W.M. | 9 | NW NE | | | From NE Cor. Sec. 9 S165 FT. W2340 FT. |

OR

by GPS coordinates: Latitude: _____ Longitude: _____

RECEIVED

OR

AUG 24 2020

as shown on the attached map.

OWRD

Scott Cecilian
Signature

6-12-2020
Date

13515