

Application for Permanent Water Right Transfer

Part 1 of 5 – Minimum Requirements Checklist

This transfer application will be returned if Parts 1 through 5 and all required attachments are not completed and included.
 For questions, please call (503) 986-0900, and ask for Transfer Section.

RECEIVED
SEP 04 2020

Check all items included with this application. (N/A = Not Applicable)

- Part 1 – Completed Minimum Requirements Checklist.
- Part 2 – Completed Transfer Application Map Checklist.
- Part 3 – Application Fee, payable by check to the Oregon Water Resources Department, and completed Fee Worksheet, page 3. Try the new online fee calculator at: http://apps.wrd.state.or.us/apps/misc/wrd_fee_calculator. If you have questions, call Customer Service at (503) 986-0801.
- Part 4 – Completed Applicant Information and Signature.
- Part 5 – Information about Water Rights to be Transferred: **How many water rights are to be transferred? 2 List them here: C-49447 & 53049**
 Please include a separate Part 5 for each water right. (See instructions on page 6)

OWRD

Attachments:

- Completed Transfer Application Map.
- Completed Evidence of Use Affidavit and supporting documentation.
- N/A Affidavit(s) of Consent from Landowner(s) (if the applicant does not own the land the water right is on.)
- N/A Supplemental Form D – For water rights served by or issued in the name of an irrigation district. Complete when the transfer applicant is not the irrigation district.
- N/A Oregon Water Resources Department’s Land Use Information Form with approval and signature (or signed land use form receipt stub) from each local land use authority in which water is to be diverted, conveyed, and/or used. Not required if water is to be diverted, conveyed, and/or used only on federal lands or if **all** of the following apply: a) a change in place of use only, b) no structural changes, c) the use of water is for irrigation only, and d) the use is located within an irrigation district or an exclusive farm use zone.
- N/A Water Well Report/Well Log for changes in point(s) of appropriation (well(s)) or additional point(s) of appropriation.
- N/A Geologist Report for a change from a surface water point of diversion to a ground water point of appropriation (well), if the proposed well is more than 500’ from the surface water source and more than 1000’ upstream or downstream from the point of diversion. See OAR 690-380-2130 for requirements and applicability.

(For Staff Use Only)

WE ARE RETURNING YOUR APPLICATION FOR THE FOLLOWING REASON(S):

<input type="checkbox"/> Application fee not enclosed/insufficient	<input type="checkbox"/> Map not included or incomplete
<input type="checkbox"/> Land Use Form not enclosed or incomplete	<input type="checkbox"/> Evidence of Use Form not enclosed or incomplete
<input type="checkbox"/> Additional signature(s) required	<input type="checkbox"/> Part _____ is incomplete

Other/Explanation _____

Staff: _____ 503-986-0 _____ Date: ____/____/____

Part 2 of 5 – Transfer Application Map

Your transfer application will be returned if any of the map requirements listed below are not met.

Please be sure that the transfer application map you submit includes all the required items and matches the existing water right map. Check all boxes that apply.

- N/A Certified Water Right Examiner (CWRE) Stamp and Original Signature. For a list of CWREs, see http://apps.wrd.state.or.us/apps/wr/cwre_license_view/. CWRE stamp and signature are not required for substitutions.
- N/A If **more than three** water rights are involved, separate maps are needed for each water right.
- Permanent quality printed with dark ink on good quality paper.
- The size of the map can be 8½ x 11 inches, 8½ x 14 inches, 11 x 17 inches, or up to 30 x 30 inches. For 30 x 30 inch maps, one extra copy is required.
- A north arrow, a legend, and scale.
- The scale of the map must be: 1 inch = 400 feet, 1 inch = 1,320 feet, the scale of the Final Proof/Claim of Beneficial Use Map (the map used when the permit was certificated), the scale of the county assessor map if the scale is not smaller than 1 inch = 1,320 feet, or a scale that has been pre-approved by the Department.
- Township, Range, Section, ¼ ¼, DLC, Government Lot, and other recognized public land survey lines.
- Tax lot boundaries (property lines) are required. Tax lot numbers are recommended.
- Major physical features including rivers and creeks showing direction of flow, lakes and reservoirs, roads, and railroads.
- Major water delivery system features from the point(s) of diversion/appropriation such as main pipelines, canals, and ditches.
- Existing place of use that includes separate hachuring for each water right, priority date, and use including number of acres in each quarter-quarter section, government lot, or in each quarter-quarter section as projected within government lots, donation land claims, or other recognized public land survey subdivisions. If less than the entirety of the water right is being changed, a separate hachuring is needed for lands left unchanged.
- N/A Proposed place of use that includes separate hachuring for each water right, priority date, and use including number of acres in each quarter-quarter section, government lot, or in each quarter-quarter section as projected within government lots, donation land claims, or other recognized public land survey subdivisions.
- Existing point(s) of diversion or well(s) with distance and bearing or coordinates from a recognized survey corner. This information can be found in your water right certificate or permit.
- N/A If you are proposing a change in point(s) of diversion or well(s), show the proposed location and label it clearly with distance and bearing or coordinates. If GPS coordinates are used, latitude-longitude coordinates may be expressed as either degrees-minutes-seconds with at least one digit after the decimal (example – 42°32'15.5") or degrees-decimal with five or more digits after the decimal (example – 42.53764°).

Part 4 of 5 – Applicant Information and Signature

Applicant Information

APPLICANT/BUSINESS NAME Todd Titus		PHONE NO. 541-589-2594	ADDITIONAL CONTACT NO.
ADDRESS 43431 Rodeo Lane		FAX NO.	
CITY Burns	STATE OR	ZIP 97720	E-MAIL titusranch5@gmail.com
<p>BY PROVIDING AN E-MAIL ADDRESS, CONSENT IS GIVEN TO RECEIVE ALL CORRESPONDENCE FROM THE DEPARTMENT ELECTRONICALLY. COPIES OF THE FINAL ORDER DOCUMENTS WILL ALSO BE MAILED.</p>			

Agent Information – The agent is authorized to represent the applicant in all matters relating to this application.

AGENT/BUSINESS NAME Scott D Montgomery		PHONE NO. 541-548-5833	ADDITIONAL CONTACT NO. 541-420-0401
ADDRESS PO Box 767		FAX NO.	
CITY Terrebonne	STATE OR	ZIP 97760	E-MAIL scott@apeands.com
<p>BY PROVIDING AN E-MAIL ADDRESS, CONSENT IS GIVEN TO RECEIVE ALL CORRESPONDENCE FROM THE DEPARTMENT ELECTRONICALLY. COPIES OF THE FINAL ORDER DOCUMENTS WILL ALSO BE MAILED.</p>			

Explain in your own words what you propose to accomplish with this transfer application, and why:
 Applicant wants to move place of use, to areas better suited for irrigating. By using a center pivot sprinkler & gated pipe, rather than wheel lines, water should be conserved.

If you need additional space, continue on a separate piece of paper and attach to the application as "Attachment 1".

Check One Box


- By signing this application, I understand that, upon receipt of the draft preliminary determination and prior to Department approval of the transfer, I will be required to provide landownership information and evidence that I am authorized to pursue the transfer as identified in OAR 690-380-4010(5); **OR**
- I affirm the applicant is a municipality as defined in ORS 540.510(3)(b) and that the right is in the name of the municipality or a predecessor; **OR**
- I affirm the applicant is an entity with the authority to condemn property and is acquiring by condemnation the property to which the water right proposed for transfer is appurtenant and have supporting documentation.

RECEIVED
 SEP 04 2020
 OWRD

By my signature below, I confirm that I understand:

- Prior to Department approval of the transfer application, I may be required to submit payment to the Department for publication of a notice in a newspaper with general circulation in the area where the water right is located, once per week for two consecutive weeks. If more than one qualifying newspaper is available, I suggest publishing the notice in the following newspaper: Burns Herald.
- Amendments to the application may only be made in response to the Department's Draft Preliminary Determination (DPD). The applicant will have a period of at least 30 days to amend the application to address any issues identified by the Department in the DPD, or to withdraw the application. Note that amendments may be subject to additional fees, pursuant to ORS 536.050.
- Failure to complete an approved change in place of use and/or change in character of use, will result in loss of the water right (OAR 690-380-6010).

I (we) affirm that the information contained in this application is true and accurate.



Todd Titus
 Applicant signature

Todd Titus
 Print Name (and Title if applicable)

8/24/2020
 Date

 Applicant signature

 Print Name (and Title if applicable)

 Date

Is the applicant the sole owner of the land on which the water right, or portion thereof, proposed for transfer is located? Yes No *If NO, include signatures of all deeded landowners (and mailing and/or e-mail*

Check the following boxes that apply:

- The applicant is responsible for completion of change(s). Notices and correspondence should continue to be sent to the applicant.
- The receiving landowner will be responsible for completing the proposed change(s) after the final order is issued. Copies of notices and correspondence should be sent to this landowner.
- Both the receiving landowner and applicant will be responsible for completion of change(s). Copies of notices and correspondence should be sent to this landowner and the applicant.

At this time, are the lands in this transfer application in the process of being sold? Yes No

If YES, and you know who the new landowner will be, please complete the receiving landowner information table below. If you do not know who the new landowner will be, then a request for assignment will have to be filed for at a later date.

If a property sells, the certificated water right(s) located on the land belong to the new owner, unless a sale agreement or other document states otherwise. For more information see: https://www.oregon.gov/owrd/WRDFormsPDF/Transfer_Property_Transactions.pdf

RECEIVING LANDOWNER NAME NA		PHONE NO.	ADDITIONAL CONTACT NO.
ADDRESS			FAX NO.
CITY	STATE	ZIP	E-MAIL

Describe any special ownership circumstances here: _____

- Check here if any of the water rights proposed for transfer are or will be located within or served by an irrigation or other water district. (Tip: Complete and attach Supplemental Form D.)

IRRIGATION DISTRICT NAME NA	ADDRESS	
CITY	STATE	ZIP

- Check here if water for any of the rights supplied under a water service agreement or other contract for stored water with a federal agency or other entity.

ENTITY NAME NA	ADDRESS	
CITY	STATE	ZIP



To meet State Land Use Consistency Requirements, you must list all county, city, municipal corporation, or tribal governments within whose jurisdiction water will be diverted, conveyed or used.

ENTITY NAME Harney County	ADDRESS 360 N Alvord	
CITY Burns	STATE OR	ZIP 97720

ENTITY NAME NA	ADDRESS	
CITY	STATE	ZIP

addresses if different than the applicant's) or attach affidavits of consent (and mailing and/or e-mail addresses) from all landowners or individuals/entities to which the water right(s) were conveyed.

RECEIVED

SEP 04 2020

OWRD

Part 5 of 5 – Water Right Information

Please use a separate Part 5 for each water right being changed. See instructions on page 6, to copy and paste additional Part 5s, or to add additional rows to tables within the form.

CERTIFICATE # 49447

RECEIVED

Description of Water Delivery System

SEP 04 2020

System capacity: 0.05 cubic feet per second (cfs) OR
 _____ gallons per minute (gpm)

OWRD

Describe the current water delivery system or the system that was in place at some time within the last five years. Include information on the pumps, canals, pipelines, and sprinklers used to divert, convey, and apply the water at the authorized place of use. **Water is pumped from the wells and conveyed by buried conduit to sprinklers to irrigate the POU.**

Table 1. Location of Authorized and Proposed Point(s) of Diversion (POD) or Appropriation (POA)

(Note: If the POD/POA name is not specified on the certificate, assign it a name or number here.)

POD/POA Name or Number	Is this POD/POA Authorized on the Certificate or is it Proposed?	If POA, OWRD Well Log ID# (or Well ID Tag # L-___)	Twp	Rng	Sec	¼	¼	Tax Lot, DLC or Gov't Lot	Measured Distances (from a recognized survey corner)
#1	<input checked="" type="checkbox"/> Authorized <input type="checkbox"/> Proposed	HARN 1415	26 S	34 E	6	SE	NW	401	2510' S & 1220' W from NE cor, sec 6
#3	<input type="checkbox"/> Authorized <input checked="" type="checkbox"/> Proposed	HARN 1411	26 S	34 E	5	SW	NE	402	1260' N & 1320' E from W ¼ cor, Sec 5
#4	<input type="checkbox"/> Authorized <input checked="" type="checkbox"/> Proposed	NOT BUILT	26 S	34 E	5	NW	NW	402	50' S & 590' E from NW Cor. Sec 5

Check all type(s) of change(s) proposed below (change "CODES" are provided in parentheses):

- | | |
|--|--|
| <input checked="" type="checkbox"/> Place of Use (POU) | <input type="checkbox"/> Supplemental Use to Primary Use (S to P) |
| <input type="checkbox"/> Character of Use (USE) | <input checked="" type="checkbox"/> Point of Appropriation/Well (POA) |
| <input type="checkbox"/> Point of Diversion (POD) | <input checked="" type="checkbox"/> Additional Point of Appropriation (APOA) |
| <input type="checkbox"/> Additional Point of Diversion (APOD) | <input type="checkbox"/> Substitution (SUB) |
| <input type="checkbox"/> Surface Water POD to Ground Water POA (SW/GW) | <input type="checkbox"/> Government Action POD (GOV) |

Will all of the proposed changes affect the entire water right?

- Yes Complete only the Proposed ("to" or "on" lands) section of Table 2 on the next page. Use the "CODES" listed above to describe the proposed changes.
- No Complete all of Table 2 to describe the portion of the water right to be changed.

13517

Please use and attach additional pages of Table 2 as needed.
See page 6 for instructions.

Do you have questions about how to fill-out the tables?
Contact the Department at 503-986-0900 and ask for Transfer Staff.

Table 2. Description of Changes to Water Right Certificate # 49447

List the change proposed for the acreage in each ¼ ¼. If more than one change is proposed, specify the acreage associated with each change.
If there is more than one POD/POA involved in the proposed changes, specify the acreage associated with each POD/POA.

AUTHORIZED (the "from" or "off" lands) The listing that appears on the certificate BEFORE PROPOSED CHANGES List only that part or portion of the water right that will be changed.											Proposed Changes (see CODES from previous page)	PROPOSED (the "to" or "on" lands) The listing as it would appear AFTER PROPOSED CHANGES are made.													
Twp	Rng	Sec	¼ ¼	Tax Lot	Gvt Lot or DLC	Acres	Type of USE listed on Certificate	POD(s) or POA(s) name or number from Table 1	Priority Date	Twp		Rng	Sec	¼ ¼	Tax Lot	Gvt Lot or DLC	Acres	New Type of USE	POD(s)/POA(s) to be used (from Table 1)	Priority Date					
										POD/POA/APOA	25	S	34	E	32	SW	SE	2800		3.6	IR	#3 & #4	1955		
26	S	34	E	6	SW NE	401		35.3	IR	#1	1955														
26	S	34	E	6	SE NE	401/402		35.2	IR	#1	1955	POD/POA/APOA	26	S	34	E	6	SE	NE	401		29.9	IR	#1	1955
												POA/APOA	26	S	34	E	6	SE	NE	402		1.7	IR	#3 & #4	1955
26	S	34	E	6	NE	SE	401		1.2	IR	#1	1955													
26	S	34	E	6	NW	SE	401		38.6	IR	#1	1955													
						TOTAL ACRES:	110.3												TOTAL ACRES:	110.3					

19517

Additional remarks: _____

Received by OWRD

SEP 14 2020

Salem, OR

Please use and attach additional pages of Table 2 as needed.
See page 6 for instructions.

Do you have questions about how to fill-out the tables?
Contact the Department at 503-986-0900 and ask for Transfer Staff.

Table 2. Description of Changes to Water Right Certificate # 53049

List the change proposed for the acreage in each ¼ ¼. If more than one change is proposed, specify the acreage associated with each change.
If there is more than one POD/POA involved in the proposed changes, specify the acreage associated with each POD/POA.

AUTHORIZED (the "from" or "off" lands) The listing that appears on the certificate BEFORE PROPOSED CHANGES List only that part or portion of the water right that will be changed.											Proposed Changes (see "CODES" from previous page)	PROPOSED (the "to" or "on" lands) The listing as it would appear AFTER PROPOSED CHANGES are made.														
Twp	Rng	Sec	¼	¼	Tax Lot	Gvt Lot or DLC	Acres	Type of USE listed on Certificate	POD(s) or POA(s) (name or number from Table 1)	Priority Date		Twp	Rng	Sec	¼	¼	Tax Lot	Gvt Lot or DLC	Acres	New Type of USE	POD(s)/ POA(s) to be used (from Table 1)	Priority Date				
26	S	34	E	5	NE	NW	402	3	35.0	IR	#3	1977	POU/APOA	26	S	34	E	5	NE	NW	402	3	31.4	IR	#3 & #4	1977
26	S	34	E	5	NW	NW	402	4	35.7	IR	#3	1977	POU/APOA	26	S	34	E	5	NW	NW	402	4	28.3	IR	#3 & #4	1977
26	S	34	E	5	SW	NW	402		40.0	IR	#3	1977	POU/APOA	26	S	34	E	5	SW	NW	402		31.6	IR	#3 & #4	1977
26	S	34	E	5	SE	NW	402		37.6	IR	#3	1977	POU/APOA	26	S	34	E	5	SE	NW	402		31.6	IR	#3 & #4	1977
26	S	34	E	5	NE	SW	200		1.5	IR	#3	1977	POU/APOA	25	S	34	E	32	SW	SE	2800		11.9	IR	#3 & #4	1977
26	S	34	E	5	NW	SW	200		0.7	IR	#3	1977	POU/APOA	25	S	34	E	32	SE	SE	2800		15.7	IR	#3 & #4	1977
TOTAL ACRES:							150.5						TOTAL ACRES:							150.5						

Additional remarks: _____.

13517

Received by OWRD

SEP 14 2020

Salem, OR

Application for Water Right Transfer

Evidence of Use Affidavit



Oregon Water Resources Department
 725 Summer Street NE, Suite A
 Salem, Oregon 97301-1266
 (503) 986-0900
 www.wrd.state.or.us

Please print legibly or type. Be as specific as possible. Attach additional pages if you need more spacing. Supporting documentation must be attached.

State of Oregon)
) ss
 County of HARNEY)

I, TODD TITUS, in my capacity as OWNER,
 mailing address 43431 RODEO LANE, BURNS, OR 97720
 telephone number (541)589-2594, being first duly sworn depose and say:

Received by OWRD
 SEP 14 2020
 Salem, OR

1. My knowledge of the exercise or status of the water right is based on (check one):

- Personal observation Professional expertise

2. I attest that:

- Water was used during the previous five years on the **entire** place of use for Certificate # 53049; **OR**
- My knowledge is specific to the use of water at the following locations within the last five years:

Certificate #	Township		Range		Mer	Sec	1/4 1/4		Gov't Lot or DLC	Acres (if applicable)
49447	26	S	34	E	WM	6	SE	NE		5.3

OR

- Confirming Certificate # _____ has been issued within the past five years; **OR**
- Part or all of the water right was leased instream at some time within the last five years. The instream lease number is: _____ (Note: If the entire right proposed for transfer was not leased, additional evidence of use is needed for the portion not leased instream.); **OR**
- The water right is not subject to forfeiture and documentation that a presumption of forfeiture for non-use would be rebutted under ORS 540.610(2) is attached.
- Water has been used at the actual current point of diversion or appropriation for more than 10 years for Certificate # _____ (For Historic POD/POA Transfers)

(continues on reverse side)


13517

3. The water right was used for: (e.g., crops, pasture, etc.): CROPS
4. I understand that if I do not attach one or more of the documents shown in the table below to support the above statements, my application will be considered incomplete.

Jodd Jones
Signature of Affiant

8/24/2020
Date

Signed and sworn to (or affirmed) before me this 24 day of August, 2020.



Anna Rose Clemens
Notary Public for Oregon
My Commission Expires: March 20, 2023

Supporting Documents	Examples
<input type="checkbox"/> Copy of a water right certificate that has been issued within the last five years. (not a remaining right certificate)	Copy of confirming water right certificate that shows issue date
<input checked="" type="checkbox"/> Copies of receipts from sales of irrigated crops or for expenditures related to use of water	<ul style="list-style-type: none"> ● Power usage records for pumps associated with irrigation use ● Fertilizer or seed bills related to irrigated crops ● Farmers Co-op sales receipt
<input type="checkbox"/> Records such as FSA crop reports, irrigation district records, NRCS farm management plan, or records of other water suppliers	<ul style="list-style-type: none"> ● District assessment records for water delivered ● Crop reports submitted under a federal loan agreement ● Beneficial use reports from district ● IRS Farm Usage Deduction Report ● Agricultural Stabilization Plan ● CREP Report
<input checked="" type="checkbox"/> Aerial photos containing sufficient detail to establish location and date of photograph	<p>Multiple photos can be submitted to resolve different areas of a water right. If the photograph does not print with a "date stamp" or without the source being identified, the date of the photograph and source should be added.</p> <p>Sources for aerial photos: OSU – www.oregonexplorer.info/imagery OWRD – www.wrd.state.or.us Google Earth – earth.google.com TerraServer – www.terraserver.com</p>
<input type="checkbox"/> Approved Lease establishing beneficial use within the last 5 years	Copy of instream lease or lease number

Received by OWRD
SEP 14 2020
Salem, OR

Please use and attach additional pages of Table 2 as needed.
See page 6 for instructions.

Do you have questions about how to fill-out the tables?
Contact the Department at 503-986-0900 and ask for Transfer Staff.

Table 2. Description of Changes to Water Right Certificate # 49447

List the change proposed for the acreage in each ¼ ¼. If more than one change is proposed, specify the acreage associated with each change.
If there is more than one POD/POA involved in the proposed changes, specify the acreage associated with each POD/POA.

AUTHORIZED (the "from" or "off" lands) The listing that appears on the certificate BEFORE PROPOSED CHANGES List only that part or portion of the water right that will be changed.											Proposed Changes (see "CODES" from previous page)	PROPOSED (the "to" or "on" lands) The listing as it would appear AFTER PROPOSED CHANGES are made.												
Twp	Rng	Sec	¼	¼	Tax Lot	Gvt Lot or DLC	Acres	Type of USE listed on Certificate	POD(s) or POA(s) (name or number from Table 1)	Priority Date		Twp	Rng	Sec	¼	¼	Tax Lot	Gvt Lot or DLC	Acres	New Type of USE	POD(s)/POA(s) to be used (from Table 1)	Priority Date		
26	S	34	E	6	SW NE	401		35.3	IR	#1	1955	POU/POA	26	S	34	E	6	SW NE	401		35.3	IR	#1	1955
26	S	34	E	6	SE NE	401/402		35.2	IR	#1	1955	POU/POA	26	S	34	E	6	SE NE	401		29.9	IR	#1	1955
26	S	34	E	6	NE SE	401		1.2	IR	#1	1955	POA/APOA	26	S	34	E	6	SE NE	402		1.7	IR	#3 & #4	1955
26	S	34	E	6	NW SE	401		38.6	IR	#1	1955	POU/POA/APOA	25	S	34	E	32	SW SE	2800		3.6	IR	#3 & #4	1955
												POU/POA	26	S	34	E	6	NE SE	401		1.2	IR	#1	1955
												POU/POA	26	S	34	E	6	NW SE	401		38.6	IR	#1	1955
TOTAL ACRES:							110.3	TOTAL ACRES:											110.3					

18517

Additional remarks: _____.

RECEIVED


SEP 04 2020

OWRD

For Place of Use or Character of Use Changes

Are there other water right certificates, water use permits or ground water registrations associated with the "from" or the "to" lands? Yes No

If YES, list the certificate, water use permit, or ground water registration numbers:_____



Pursuant to ORS 540.510, any "layered" water use such as an irrigation right that is supplemental to a primary right proposed for transfer must be included in the transfer or be cancelled. Any change to a ground water registration must be filed separately in a ground water registration modification application.

For Substitution (ground water supplemental irrigation will be substituted for surface water primary irrigation)

Ground water supplemental Permit or Certificate # _____;
Surface water primary Certificate # _____.

RECEIVED
SEP 04 2020

For a change from Supplemental Irrigation Use to Primary Irrigation Use

Identify the primary certificate to be cancelled. Certificate # _____

OWRD

For a change in point(s) of appropriation (well(s)) or additional point(s) of appropriation:

Well log(s) are attached for each authorized and proposed well(s) that are clearly labeled and associated with the corresponding well(s) in Table 1 above and on the accompanying application map.

Tip: You may search for well logs on the Department's web page at:
http://apps.wrd.state.or.us/apps/gw/well_log/Default.aspx

AND/OR

Describe the construction of the authorized and proposed well(s) in Table 3 for any wells that do not have a well log. For *proposed wells not yet constructed or built*, provide "a best estimate" for each requested information element in the table. The Department recommends you consult a licensed well driller, geologist, or certified water right examiner to assist with assembling the information necessary to complete Table 3.

Table 3. Construction of Point(s) of Appropriation

Any well(s) in this listing must be clearly tied to corresponding well(s) described in Table 1 and shown on the accompanying application map. Failure to provide the information will delay the processing of your transfer application until it is received. The information is necessary for the department to assess whether the proposed well(s) will access the same source aquifer as the authorized point(s) of appropriation (POA). The Department is prohibited by law from approving POA changes that do not access the same source aquifer.

Proposed or Authorized POA Name or Number	Is well already built? (Yes or No)	If an existing well: OWRD Well ID Tag No. L-_____	Total well depth	Casing Diameter	Casing Intervals (feet)	Seal depth(s) (intervals)	Perforated or screened intervals (in feet)	Static water level of completed well (in feet)	Source aquifer (sand, gravel, basalt, etc.)	Well rate (gpm) than 1 of wa
See well logs										
#4	no	na	300'	12"	0 to -300'	0 to -20'	-50 to -300'	50'	Sand/gravel	

13517

CERTIFICATE # 53049

Description of Water Delivery System

System capacity: **0.35** cubic feet per second (cfs) OR
 _____ gallons per minute (gpm)

Describe the current water delivery system or the system that was in place at some time within the last five years. Include information on the pumps, canals, pipelines, and sprinklers used to divert, convey, and apply the water at the authorized place of use. **Water is pumped from Well 3 and conveyed by buried conduit to a center pivot sprinkler and gated pipe flood irrigation system to irrigate the POU.**

Table 1. Location of Authorized and Proposed Point(s) of Diversion (POD) or Appropriation (POA)

(Note: If the POD/POA name is not specified on the certificate, assign it a name or number here.)

POD/POA Name or Number	Is this POD/POA Authorized on the Certificate or is it Proposed?	If POA, OWRD Well Log ID# (or Well ID Tag # L-___)	Twp		Rng		Sec	¼ ¼		Tax Lot, DLC or Gov't Lot	Measured Distances (from a recognized survey corner)
#3	<input checked="" type="checkbox"/> Authorized <input type="checkbox"/> Proposed	HARN 1411	26	S	34	E	5	SW	NE	402	1260' N & 1320' E from W ¼ cor, Sec 5
#4	<input type="checkbox"/> Authorized <input checked="" type="checkbox"/> Proposed		26	S	34	E	5	NW	NW	402	50' S & 590' E from NW Cor. Sec 5

Check all type(s) of change(s) proposed below (change "CODES" are provided in parentheses):

- | | |
|--|--|
| <input checked="" type="checkbox"/> Place of Use (POU) | <input type="checkbox"/> Supplemental Use to Primary Use (S to P) |
| <input type="checkbox"/> Character of Use (USE) | <input type="checkbox"/> Point of Appropriation/Well (POA) |
| <input type="checkbox"/> Point of Diversion (POD) | <input checked="" type="checkbox"/> Additional Point of Appropriation (APOA) |
| <input type="checkbox"/> Additional Point of Diversion (APOD) | <input type="checkbox"/> Substitution (SUB) |
| <input type="checkbox"/> Surface Water POD to Ground Water POA (SW/GW) | <input type="checkbox"/> Government Action POD (GOV) |

Will all of the proposed changes affect the entire water right?

- Yes Complete only the Proposed ("to" or "on" lands) section of Table 2 on the next page. Use the "CODES" listed above to describe the proposed changes.
- No Complete all of Table 2 to describe the portion of the water right to be changed.

RECEIVED

SEP 04 2020

OWRD

13517

Please use and attach additional pages of Table 2 as needed.
See page 6 for instructions.

Do you have questions about how to fill-out the tables?
Contact the Department at 503-986-0900 and ask for Transfer Staff.

Table 2. Description of Changes to Water Right Certificate # 53049

List the change proposed for the acreage in each ¼ ¼. If more than one change is proposed, specify the acreage associated with each change.
If there is more than one POD/POA involved in the proposed changes, specify the acreage associated with each POD/POA.

AUTHORIZED (the "from" or "off" lands) The listing that appears on the certificate BEFORE PROPOSED CHANGES List only that part or portion of the water right that will be changed.													Proposed Changes (see "CODES" from previous page)	PROPOSED (the "to" or "on" lands) The listing as it would appear AFTER PROPOSED CHANGES are made.												
Twp	Rng	Sec	¼	¼	Tax Lot	Gvt Lot or DLC	Acres	Type of USE listed on Certificate	POD(s) or POA(s) (name or number from Table 1)	Priority Date	Twp	Rng		Sec	¼	¼	Tax Lot	Gvt Lot or DLC	Acres	New Type of USE	POD(s)/ POA(s) to be used (from Table 1)	Priority Date				
26	S	34	E	5	NE	NW	402	3	35.0	IR	#1	1977	POU/APOA	26	S	34	E	5	NE	NW	402	3	31.4	IR	#3 & #4	1977
26	S	34	E	5	NW	NW	402	4	35.7	IR	#1	1977		26	S	34	E	5	NW	NW	402	4	28.3	IR	#3 & #4	1977
26	S	34	E	5	SW	NW	402		40.0	IR	#1	1977		26	S	34	E	5	SW	NW	402		31.6	IR	#3 & #4	1977
26	S	34	E	5	SE	NW	402		37.6	IR	#1	1977		26	S	34	E	5	SE	NW	402		31.6	IR	#3 & #4	1977
26	S	34	E	5	NE	SW	200		1.5	IR	#1	1977		25	S	34	E	32	SW	SE	2800		11.9	IR	#3 & #4	1977
26	S	34	E	5	NW	SW	200		0.7	IR	#1	1977		25	S	34	E	32	SE	SE	2800		15.7	IR	#3 & #4	1977
TOTAL ACRES:							150.5						TOTAL ACRES:							150.5						

Additional remarks: _____.

13517

RECEIVED

SEP 04 2020

OWRD

For Place of Use or Character of Use Changes

OWRD

Are there other water right certificates, water use permits or ground water registrations associated with the "from" or the "to" lands? Yes No

If YES, list the certificate, water use permit, or ground water registration numbers: _____.



Pursuant to ORS 540.510, any "layered" water use such as an irrigation right that is supplemental to a primary right proposed for transfer must be included in the transfer or be cancelled. Any change to a ground water registration must be filed separately in a ground water registration modification application.

For Substitution (ground water supplemental irrigation will be substituted for surface water primary irrigation)

Ground water supplemental Permit or Certificate # _____;

Surface water primary Certificate # _____.

For a change from Supplemental Irrigation Use to Primary Irrigation Use

Identify the primary certificate to be cancelled. Certificate # _____

For a change in point(s) of appropriation (well(s)) or additional point(s) of appropriation:

Well log(s) are attached for each authorized and proposed well(s) that are clearly labeled and associated with the corresponding well(s) in Table 1 above and on the accompanying application map.

Tip: You may search for well logs on the Department's web page at:

http://apps.wrd.state.or.us/apps/gw/well_log/Default.aspx

AND/OR

Describe the construction of the authorized and proposed well(s) in Table 3 for any wells that do not have a well log. For *proposed wells not yet constructed or built*, provide "a best estimate" for each requested information element in the table. The Department recommends you consult a licensed well driller, geologist, or certified water right examiner to assist with assembling the information necessary to complete Table 3.

Table 3. Construction of Point(s) of Appropriation

Any well(s) in this listing must be clearly tied to corresponding well(s) described in Table 1 and shown on the accompanying application map. Failure to provide the information will delay the processing of your transfer application until it is received. The information is necessary for the department to assess whether the proposed well(s) will access the same source aquifer as the authorized point(s) of appropriation (POA). The Department is prohibited by law from approving POA changes that do not access the same source aquifer.

Proposed or Authorized POA Name or Number	Is well already built? (Yes or No)	If an existing well: OWRD Well ID Tag No. L-____	Total well depth	Casing Diameter	Casing Intervals (feet)	Seal depth(s) (intervals)	Perforated or screened intervals (in feet)	Static water level of completed well (in feet)	Source aquifer (sand, gravel, basalt, etc.)	Well -specific rate (cfs or gpm). If less than full rate of water right
See well log										
#4	no	na	300'	12"	0 to -300'	0 to -20'	-50' to -300'	50'	Sand/gravel	

13517

NOTICE TO WATER WELL CONTRACTOR
The original and first copy of this report
are to be filed with the

RECEIVED WATER WELL REPORT

Well # 1

State Well No. 2603/34E-602

WATER RESOURCES DEPARTMENT
SALEM, OREGON 97310
within 30 days from the date
of well completion.

NOV - 4 1977

STATE OF OREGON
(Please type or print)

State Permit No. _____

WATER RESOURCES DEPT.
SALEM, OREGON

Harney 1415

(1) OWNER:
Name D.V. Doman
Address Princeton Oregon

(10) LOCATION OF WELL:
County Harney Driller's well number _____
SE 1/4 NE 1/4 Section 6 T. 26S R. 34E W.M.
Bearing and distance from section or subdivision corner _____

(2) TYPE OF WORK (check):
New Well Deepening Reconditioning Abandon
If abandonment, describe material and procedure in Item 12.

(3) TYPE OF WELL: (4) PROPOSED USE (check):
Rotary Driven Domestic Industrial Municipal
Cable Jetted Irrigation Test Well Other
Dug Bored

(11) WATER LEVEL: Completed well.
Depth at which water was first found 23 ft.
Static level 35 ft. below land surface. Date 4/21/75
Artesian pressure 214 lbs. per square inch. Date _____

CASING INSTALLED: Threaded Welded
12" Diam. from 0 ft. to 214 ft. Gage 250
" Diam. from _____ ft. to _____ ft. Gage _____
" Diam. from _____ ft. to _____ ft. Gage _____

(12) WELL LOG: Diameter of well below casing _____
Depth drilled _____ ft. Depth of completed well 214 ft.
Formation: Describe color, texture, grain size and structure of materials;
and show thickness and nature of each stratum and aquifer penetrated,
with at least one entry for each change of formation. Report each change in
position of Static Water Level and indicate principal water-bearing strata.

PERFORATIONS: Perforated? Yes No.
Type of perforator used Factory
Size of perforations 3/16 in. by 3 in.
10,680 perforations from 39 ft. to 214 ft.
perforations from _____ ft. to _____ ft.
perforations from _____ ft. to _____ ft.

MATERIAL	From	To	SWL
Clay, Brown, Hard	0	15	
Sand, Fine, Brown	15	23	
Sand med unconsol	23	24	
Clay Brown, Hard	24	26	
Clay, Silty, Brown soft	26	28	35 ft
Sandstone, light, med	28	52	
Lava, grey, hard	52	78	
Sand med unconsol.	78	94	
Sandstone Brown, hard med grain	94	142	
Sandstone coarse + inter- bedded w/ coarse sand	142	214	

(7) SCREENS: Well screen installed? Yes No
Manufacturer's Name _____
Type _____ Model No. _____
Diam. _____ Slot size _____ Set from _____ ft. to _____ ft.
Diam. _____ Slot size _____ Set from _____ ft. to _____ ft.

(8) WELL TESTS: Drawdown is amount water level is
lowered below static level
Was a pump test made? Yes No If yes, by whom?
Yield: 1000+ gal./min. with 18 ft. drawdown after 4 hrs.
" " " " " "
" " " " " "
Bailer test gal./min. with ft. drawdown after hrs.
Artesian flow g.p.m.
Temperature of water 55 Depth artesian flow encountered _____ ft.

(9) CONSTRUCTION: Cement
Well seal—Material used _____
Well sealed from land surface to 20 ft.
Diameter of well bore to bottom of seal 22 in.
Diameter of well bore below seal 22 in.
Number of sacks of cement used in well seal 27 sacks
How was cement grout placed? _____

RECEIVED
SEP 04 2020
OWRD
Work started 4/6 19 75 Completed 4/21 19 75
Date well drilling machine moved off of well 4/18 19 75

Drilling Machine Operator's Certification:
This well was constructed under my direct supervision.
Materials used and information reported above are true to my
best knowledge and belief.
[Signed] G. B. Richardson Date May 3, 19 75
(Drilling Machine Operator)
Drilling Machine Operator's License No. 738

Water Well Contractor's Certification:
This well was drilled under my jurisdiction and this report is
true to the best of my knowledge and belief.
Name Desert drilling co.
(Person, firm or corporation) (Type or print)
Address _____
[Signed] Charles E Stodoli
(Water Well Contractor)
Contractor's License No. 519 Date May 15, 19 75

Was a drive shoe used? Yes No Plugs _____ Size: location _____ ft.
Did any strata contain unusable water? Yes No
Type of water? _____ depth of strata _____
Method of sealing strata off _____
Was well gravel packed? Yes No Size of gravel: 3/4 minus
Gravel placed from 20 ft. to 214 ft.

TICE TO WATER WELL CONTRACTOR
The original and first copy of this report
are to be filed with the
WATER RESOURCES DEPARTMENT
SALEM, OREGON 97310
within 30 days from the date
of well completion.

WATER WELL REPORT

RECEIVED

NOV - 4 1977

Well # 3

State Well No. 26S/34E-5

State Permit No. Harney 1411

(1) OWNER:

Name D.V. Doman
Address Princeton, Oregon

(2) TYPE OF WORK (check):

New Well Deepening Reconditioning Abandon
If abandonment, describe material and procedure in Item 12.

(3) TYPE OF WELL:

Rotary Driven
Cable Jetted
Dug Bored

(4) PROPOSED USE (check):

Domestic Industrial Municipal
Irrigation Test Well Other

CASING INSTALLED:

Threaded Welded
12" Diam. from 0 ft. to 97 ft. Gage
" Diam. from ft. to ft. Gage
" Diam. from ft. to ft. Gage

PERFORATIONS:

Perforated? Yes No.
Type of perforator used
Size of perforations in. by in.
perforations from ft. to ft.
perforations from ft. to ft.
perforations from ft. to ft.

(7) SCREENS:

Well screen installed? Yes No
Manufacturer's Name
Type Model No.
Diam. Slot size Set from ft. to ft.
Diam. Slot size Set from ft. to ft.

(8) WELL TESTS:

Drawdown is amount water level is lowered below static level
Was a pump test made? Yes No If yes, by whom? J. Rosburg
Yield: 1450 gal./min. with 75 ft. drawdown after 4 hrs.
Bailer test gal./min. with ft. drawdown after hrs.
Artesian flow g.p.m.
perature of water 55° Depth artesian flow encountered ft.

(9) CONSTRUCTION:

Well seal—Material used Cement
Well sealed from land surface to 22 ft.
Diameter of well bore to bottom of seal 17 in.
Diameter of well bore below seal 12 in.
Number of sacks of cement used in well seal 14 sacks
How was cement grout placed?
Was a drive shoe used? Yes No Plugs Size: location ft.
Did any strata contain unusable water? Yes No
Type of water? depth of strata
Method of sealing strata off
Was well gravel packed? Yes No Size of gravel:
Gravel placed from ft. to ft.

(10) LOCATION OF WELL:

County Harney Driller's well number
Center of North Section 5 T. 26S R. 34E W.M.
Bearing and distance from section or subdivision corner

(11) WATER LEVEL: Completed well.

Depth at which water was first found 42 ft.
Static level 35 ft. below land surface. Date May 24, 1977
Artesian pressure lbs. per square inch. Date

(12) WELL LOG:

Diameter of well below casing 12"
Depth drilled 235 ft. Depth of completed well 230 ft.
Formation: Describe color, texture, grain size and structure of materials; and show thickness and nature of each stratum and aquifer penetrated, with at least one entry for each change of formation. Report each change in position of Static Water Level and indicate principal water-bearing strata.

MATERIAL	From	To	SWL
Top soil	0	4	
Hardpan	4	17	
Light Brown clay	17	42	35
Pumice sm, same course			
Clay mix	42	72	
light Brown clay	72	104	
gravel sm, clay mix	104	123	
course same / gravel			
small, Brown clay mix	123	151	
course Sand, med pumice	151	157	
med sand, sm. gravel			
Clay mix	157	192	
Hard Brown Sandstone	192	215	

RECEIVED

SEP 04 2020

OWRD

Work started May 16 19 77 Completed May 24 19 77
Date well drilling machine moved off of well May 25 19 77

Drilling Machine Operator's Certification:

This well was constructed under my direct supervision. Materials used and information reported above are true to my best knowledge and belief.
[Signed] D.V. Doman Date May 26, 19 77
(Drilling Machine Operator)
Drilling Machine Operator's License No. property owner

Water Well Contractor's Certification:

This well was drilled under my jurisdiction and this report is true to the best of my knowledge and belief.
Name D.V. Doman (Person, firm or corporation) (Type or print)
Address Princeton, Oregon
[Signed] D.V. Doman Property Owner (Water Well Contractor)
Contractor's License No. 18517 Date 10

**Application for Water Right
Transfer
Consent by Deeded Landowner**



Oregon Water Resources Department
725 Summer Street NE, Suite A
Salem, Oregon 97301-1266
(503) 986-0900
www.wrd.state.or.us

State of Oregon)
)ss
County of Harney)

I Shelly Tiller in my/our capacity as Registered Agent for Bell A Grazing Coop.,

mailing address P.O. Box 1057, Burns, OR 97720,

telephone number 541-413-1628, duly sworn depose and say that I

consent to the proposed change(s) to Water Right Certificate Number 53049

described in a Transfer Application (T-) submitted by Todd Titus,
(transfer number, if known)

on the property in tax lot number(s) 200, Section 5, Township 26

South, Range 34 East, W.M., located at no situs address, end of Rodeo Lane.
(site address)


Shelly Tiller
Signature of Affiant

08042020
Date

Signature of Affiant

Date

Subscribed and Sworn to before me this 4 day of Aug, 2020.



Melissa I Alfstad
Notary Public for Oregon

My commission expires 4-02-22.

RECEIVED
SEP 04 2020
OWRD

Application for Water Right Transfer

Evidence of Use Affidavit



Oregon Water Resources Department
 725 Summer Street NE, Suite A
 Salem, Oregon 97301-1266
 (503) 986-0900
 www.wrd.state.or.us

Please print legibly or type. Be as specific as possible. Attach additional pages if you need more spacing. Supporting documentation must be attached.

State of Oregon)
) ss
 County of HARNEY)

RECEIVED
 SEP 04 2020
 OWRD

I, TODD TITUS, in my capacity as OWNER,
 mailing address 43431 RODEO LANE, BURNS, OR 97720
 telephone number (541)589-2594, being first duly sworn depose and say:

1. My knowledge of the exercise or status of the water right is based on (check one):
 Personal observation Professional expertise

2. I attest that:

- Water was used during the previous five years on the **entire** place of use for Certificate # 53049; **OR**
- My knowledge is specific to the use of water at the following locations within the last five years:

Certificate #	Township		Range		Mer	Sec	¼ ¼		Gov't Lot or DLC	Acres (if applicable)
49447	26	S	34	E	WM	6	SE	NE		5.3

- OR**
- Confirming Certificate # _____ has been issued within the past five years; **OR**
- Part or all of the water right was leased instream at some time within the last five years. The instream lease number is: _____ (Note: If the entire right proposed for transfer was not leased, additional evidence of use is needed for the portion not leased instream.); **OR**
- The water right is not subject to forfeiture and documentation that a presumption of forfeiture for non-use would be rebutted under ORS 540.610(2) is attached.
- Water has been used at the actual current point of diversion or appropriation for more than 10 years for Certificate # _____ (For Historic POD/POA Transfers)

(continues on reverse side)


13517

3. The water right was used for: (e.g., crops, pasture, etc.): CROPS
4. I understand that if I do not attach one or more of the documents shown in the table below to support the above statements, my application will be considered incomplete.

Jodd Jones
Signature of Affiant

8/24/2020
Date

Signed and sworn to (or affirmed) before me this 24 day of August, 2020.



[Signature]
Notary Public for Oregon

My Commission Expires: March 20, 2023

Supporting Documents	Examples
<input type="checkbox"/> Copy of a water right certificate that has been issued within the last five years. (not a remaining right certificate)	Copy of confirming water right certificate that shows issue date
<input checked="" type="checkbox"/> Copies of receipts from sales of irrigated crops or for expenditures related to use of water	<ul style="list-style-type: none"> • Power usage records for pumps associated with irrigation use • Fertilizer or seed bills related to irrigated crops • Farmers Co-op sales receipt
<input type="checkbox"/> Records such as FSA crop reports, irrigation district records, NRCS farm management plan, or records of other water suppliers	<ul style="list-style-type: none"> • District assessment records for water delivered • Crop reports submitted under a federal loan agreement • Beneficial use reports from district • IRS Farm Usage Deduction Report • Agricultural Stabilization Plan • CREP Report
<input checked="" type="checkbox"/> Aerial photos containing sufficient detail to establish location and date of photograph	<p>Multiple photos can be submitted to resolve different areas of a water right. If the photograph does not print with a "date stamp" or without the source being identified, the date of the photograph and source should be added.</p> <p>Sources for aerial photos: OSU – www.oregonexplorer.info/imagery OWRD – www.wrd.state.or.us Google Earth – earth.google.com TerraServer – www.terraserver.com</p>
<input type="checkbox"/> Approved Lease establishing beneficial use within the last 5 years	Copy of instream lease or lease number

RECEIVED

SEP 04 2020

13517

OWRD

000011



HARNEY ELECTRIC COOPERATIVE INC.
277 Lottery Lane • PO Box 587
Hines, Oregon 97738-0587

OWNED BY THOSE WE SERVE

BURNS OFFICE TELEPHONE (541) 573-2061
OROVADA SERVICE CENTER (775) 272-3336

TODD TITUS
DEBORAH L TITUS
43613 RODEO LN
BURNS OR 97720-9561

C-1 P-2



- PAYMENTS MUST BE RECEIVED OR POSTMARKED BY THE DUE DATE TO RECEIVE THE 20% DISCOUNT.
- FAILURE TO RECEIVE BILL DOES NOT EXEMPT YOU FROM MONTHLY PAYMENT. IF YOU DON'T GET A BILL, CALL HEC.
- PLEASE READ YOUR METER BY THE 15TH, IF APPLICABLE, AND RETURN STUB WITH YOUR CURRENT PAYMENT.

BILLING SUMMARY	Billing Date	05/06/2016
	Balance Forward	0.00
	Current Billing	1,291.67
	Discount if Paid by	05/25/2016 -258.33
	Amount Due if Paid by	05/25/2016 1,033.34
	Amount Due After	05/25/2016 1,291.67

2016 State Receipts Documents

Account #: 113001

Page 1 of 1

Account #	Meter #	RATE	MULT	Previous Reading	Present Reading	KWH Used	Energy Charge	Other Charge	Security Light
Service Description				Service From:	Service To:	Demand Used	Demand/HP Charge	Tax Charge	Gross* Amount
113001	84411915	IR1	1.0	42868	58441	15573	1,245.84	45.83	
	87 HP IRR		REG	03/07/16	04/26/16				1,291.67 *
	84411915	IR1	1.0	42868	42868	0	1,245.84	45.83	
	87 HP IRR		REG	03/07/16	04/26/16				1,291.67 *

*Pd Ck # 1191
May Act.
\$1033.34*

RECEIVED
SEP 04 2020
OWRD
13517

Payments Received Since Last Billing \$0.00

0000113001



HARNEY ELECTRIC COOPERATIVE INC.
277 Lottery Lane • PO Box 587
Hines, Oregon 97738-0587

OWNED BY THOSE WE SERVE

BURNS OFFICE TELEPHONE (541) 573-2061
OROVADA SERVICE CENTER (775) 272-3336

TODD TITUS
DEBORAH L TITUS
43613 RODEO LN
BURNS OR 97720-9561

C-1 P-2



BILLING SUMMARY	Billing Date	08/05/2016
	Balance Forward	0.00
	Current Billing	1,711.08
	Discount if Paid by	08/25/2016 -342.22
	Amount Due if Paid by	08/25/2016 1,368.86
	Amount Due After	08/25/2016 1,711.08

Account #: 113001

Page 1 of 1

Account #	Meter #	RATE	MULT	Previous Reading	Present Reading	KWH Used	Energy Charge	Other Charge	Security Light
Service Description				Service From:	Service To:	Demand Used	Demand/HP Charge	Tax Charge	Gross* Amount
113001	84411915	IR1	1.0	27557	52001	24444	1,711.08		
	87 HP IRR		REG	07/02/16	07/30/16				1,711.08*

paid check # 1541 8-23-16

RECEIVED

SEP 04 2020

OWRD

13517

Payments Received Since Last Billing \$4,370.32

000113001



HARNEY ELECTRIC COOPERATIVE INC.
277 Lottery Lane • PO Box 587
Hines, Oregon 97738-0587

OWNED BY THOSE WE SERVE

BURNS OFFICE TELEPHONE (541) 573-2061
OROVADA SERVICE CENTER (775) 272-3336

TODD TITUS
DEBORAH L TITUS
43613 RODEO LN
BURNS OR 97720-9561

C-1 P-2



- PAYMENTS MUST BE RECEIVED OR POSTMARKED BY THE DUE DATE TO RECEIVE THE 20% DISCOUNT.
- FAILURE TO RECEIVE BILL DOES NOT EXEMPT YOU FROM MONTHLY PAYMENT. IF YOU DON'T GET A BILL, CALL HEC.
- PLEASE READ YOUR METER BY THE 15TH, IF APPLICABLE, AND RETURN STUB WITH YOUR CURRENT PAYMENT.

BILLING SUMMARY	Billing Date	09/09/2016
	Balance Forward	-499.83
	Current Billing	3,297.14
	Discount if Paid by	09/25/2016 -659.43
	Amount Due if Paid by	09/25/2016 2,137.88
	Amount Due After	09/25/2016 2,797.31

Account #: 113001

Page 1 of 1

Account #	Meter #	RATE	MULT	Previous Reading	Present Reading	KWH Used	Energy Charge	Other Charge	Security Light
Service Description				Service From:	Service To:	Demand Used	Demand/HP Charge	Tax Charge	Gross* Amount
113001	84411915	IR1	1.0	52001	99103	47102	3,297.14		
	87 HP IRR	REG		07/30/16	09/02/16				3,297.14 *

9/24/16

ck# 1250

PD

2,137.88

13517

OWRD

SEP 04 2020

RECEIVED

Payments Received Since Last Billing \$1,368.86

0000113001



HARNEY ELECTRIC COOPERATIVE INC.
277 Lottery Lane • PO Box 587
Hines, Oregon 97738-0587

OWNED BY THOSE WE SERVE

BURNS OFFICE TELEPHONE (541) 573-2061
OROVADA SERVICE CENTER (775) 272-3336

TODD TITUS
DEBORAH L TITUS
43613 RODEO LN
BURNS OR 97720-9561

C-1 P-2



BILLING SUMMARY	Billing Date	10/06/2016
	Balance Forward	0.00
	Current Billing	1,302.00
	Discount if Paid by	10/25/2016 -260.40
	Amount Due if Paid by	10/25/2016 1,041.60
	Amount Due After	10/25/2016 1,302.00

Account #: 113001

Page 1 of 1

Account #	Meter #	RATE	MULT	Previous Reading	Present Reading	KWH Used	Energy Charge	Other Charge	Security Light
Service Description				Service From:	Service To:	Demand Used	Demand/HP Charge	Tax Charge	Gross* Amount
113001	84411915	IR1	1.0	99103	17703	18600	1,302.00		
	87 HP IRR		REG	09/02/16	10/01/16				1,302.00 *

Handwritten: Paid check 12545 10/23/14

13517

OWRD

SFP 04 2020

RECEIVED

Payments Received Since Last Billing \$2,137.88

0000113001



HARNEY ELECTRIC COOPERATIVE INC.
277 Lottery Lane • PO Box 587
Hines, Oregon 97738-0587

OWNED BY THOSE WE SERVE

BURNS OFFICE TELEPHONE (541) 573-2061
OROVADA SERVICE CENTER (775) 272-3336

TODD TITUS
DEBORAH L TITUS
43613 RODEO LN
BURNS OR 97720-9561

C-1 P-2



- PAYMENTS MUST BE RECEIVED OR POSTMARKED BY THE DUE DATE TO RECEIVE THE 20% DISCOUNT.
- FAILURE TO RECEIVE BILL DOES NOT EXEMPT YOU FROM MONTHLY PAYMENT. IF YOU DON'T GET A BILL, CALL HEC.
- PLEASE READ YOUR METER BY THE 15TH, IF APPLICABLE, AND RETURN STUB WITH YOUR CURRENT PAYMENT.

BILLING SUMMARY	Billing Date	11/07/2016
	Balance Forward	0.00
	Current Billing	659.36
	Discount if Paid by	11/25/2016 -131.87
	Amount Due if Paid by	11/25/2016 527.49
	Amount Due After	11/25/2016 659.36

Account #: 113001

Page 1 of 1

Account #	Meter #	RATE	MULT	Previous Reading	Present Reading	KWH Used	Energy Charge	Other Charge	Security Light
Service Description				Service From:	Service To:	Demand Used	Demand/HP Charge	Tax Charge	Grose* Amount
113001	84411915	IR1	1.0	17703	25945	8242	659.36		
	87 HP IRR		REG	10/01/16	10/31/16				659.36 *

Paid
1259

13517

OW/RD

SEP 04 2020

RECEIVED

Payments Received Since Last Billing \$1,041.60

(Culyer (OR)) Helena Chemical Co.

505 C-Street

Culver OR 97734

541-546-5222 Fax: 541-546-2237



Invoice

194718479

Invoice Date 04/12/2016
Due Date 05/15/2016

Customer ID 7675994

Salesperson 26841
Shipping Loc. 1

Bill To: TODD TITUS
43613 RODEO LN
BURNS, OR 97720
US

Ship To: 43613 RODEO LN
BURNS, OR 97720
US

Comments: DELIVERED BY HCC - JOHN

Quantity	Description	Unit Price	Total \$
240.000	BAG Barley Haybet (50 Lb Bag)(Bag)	11.98 /BAG	2,875.20
6.000	EA Pallet - 42x48 (Ea)	8.00 /EA	48.00
6.000	EA Freight Seed	20.00 /EA	120.00

We have a credit

Sub Total 3,043.20

Amount Due 3,043.20

NOTE: By acceptance of the products or services reflected on this invoice, the purchaser agrees to be bound by all the terms and conditions of sale set forth in this invoice, including those on the reverse side of this invoice.

RECEIVED

SEP 04 2020

OWRD

HD

Remit To: Helena Chemical Company
P O Box 742558

Los Angeles CA 90074-2558

TODD TITUS

Invoice 13517 194718479

(Culver (OR)) Helena Chemical Co.
505 C Street
Culver OR 97734
541-546-5222 Fax: 541-546-2237



Invoice

194719056

Bill To: TODD TITUS
43613 RODEO LN
BURNS, OR 97720
US

Invoice Date 04/25/2016
Due Date 05/15/2016

Customer ID 7675994

Salesperson 26841
Shipping Loc. 1

Ship To: 43613 RODEO LN
BURNS, OR 97720
US

Ticket(s) 194697740

Comments: DELV BY BRAD

Quantity	Description	Unit Price	Total \$
40.000 BAG	Barley Haybet (50 Lb Bag)(Bag)	11.98 /BAG	479.20
1.000 EA	Pallet - 42x48 (Ea)	8.00 /EA	8.00

Sub Total 487.20

Amount Due 487.20

NOTE: By acceptance of the products or services reflected on this invoice, the purchaser agrees to be bound by all the terms and conditions of sale set forth in this invoice, including those on the reverse side of this invoice.

RECEIVED

SEP 04 2020

OWRD

Sales Order 194715741 hd

Remit To: Helena Chemical Company
P O Box 742558

Los Angeles CA 90074-2558

TODD TITUS

Invoice

194719056

13517

10000 1st Street
 Burnsville, MN 55335
 Phone: (952) 89-2353 Fax: (541)889-2511
 Lic#: AG-L0129177CP0



Invoice

705071042

To: TODD TITUS (A1)
 43613 RODEO LN
 BURNS, OR 97720

Invoice Date 08/24/2016
Due Date 11/20/2016
Customer ID 1995
Salesperson smithw
Shipping Loc. 1005
Acres 65
Ticket(s) 370523206, 1705031370

Ship To: TODD TITUS (A1)
 43613 RODEO LN
 BURNS, OR 97720

Comments: ACW Spread / Home Pivot

Quantity	Description	Unit Price	Total \$
Analysis: 17 - 17 - 0 - 0 - 16			
3.320 Tons	21-00-00 AMM SUL-REG [T]	431.57 /Tons	1,432.81
1.660 Tons	11-52-00 (MAP) [T]	594.73 /Tons	987.25
26.000 Bag	ALFALFA MASTERPIECE II COATED [50B]	204.21 /Bag	5,309.46
150.000 Lbs	GRASS PAIUTE ORCHARD [50L]	3.54 /Lbs	531.00
19.500 Cwt	BARLEY HAYS [1C]	28.94 /Cwt	564.33
4.980 Tons	BLENDING-NUTRITION [T]	2.50 /Tons	12.45
65.000 Acre	THIRD-PARTY BROADCAST-NUTRITION [1A]	7.40 /Acre	481.00

Interest of 1.5% per month or maximum allowable by state law will be charged on the amount of this invoice remaining unpaid one day from the date on which the same becomes due. It is understood and agreed that in the event this account is not paid in full within one month from the date on which the same becomes due the seller may assign the same for collection and the customer agrees to pay all costs including reasonable attorney's fees necessary to collect the same. Invoices with credit balances are redeemable for goods or cash. Products listed hereon are sold AS IS WITH ALL EXISTING FAULTS. THERE ARE NO WARRANTIES WHICH EXTEND BEYOND THE DESCRIPTION ON THE FACE OF THE PRODUCT LABEL and seller makes no warranty, expressed or implied as to the MERCHANTABILITY of the product. The customer assumes all risk of loss or liability resulting from the use of the above listed products.
 NOTICE OF AGRICULTURAL SUPPLIER'S LIEN: Notice is hereby given that a Supplier's lien may be filed on all products sold and services performed.

Sub Total 9,318.30
Amount Due 9,318.30

Discount Options			
If Paid By	Discount	Deduct	Pay This
09/15/2016	5.000%	465.91	8852.39

RECEIVED
 SEP 04 2020
 OWRD

Recommendation Was Made By or Provided to the Seller. Yes No
TODD TITUS (A1)
 Pesticide # Andy Root AG-L1008673CPA Exp. Date 12/31/2016

Invoice 135705071042

0000113001



HARNEY ELECTRIC COOPERATIVE INC.
277 Lottery Lane • PO Box 587
Hines, Oregon 97738-0587

OWNED BY THOSE WE SERVE

BURNS OFFICE TELEPHONE (541) 573-2061
OROVADA SERVICE CENTER (775) 272-3336

TODD TITUS
DEBORAH L TITUS
43613 RODEO LN
BURNS OR 97720-9561

C-1 P-2



BILLING SUMMARY	Billing Date	10/05/2017
	Balance Forward	0.00
	Current Billing	1,992.13
	Discount if Paid by	10/25/2017 -398.43
	Amount Due if Paid by	10/25/2017 1,593.70
	Amount Due After	10/25/2017 1,992.13

Account #: 113001

Page 1 of 1

Account #	Meter #	RATE	MULT	Previous Reading	Present Reading	KWH Used	Energy Charge	Other Charge	Security Light
Service Description				Service From:	Service To:	Demand Used	Demand/HP Charge	Tax Charge	Gross* Amount
113001	84411915	IR1	1.0	50026	78485	28459	1,992.13		
	87 HP IRR		REG	08/30/17	09/30/17				1,992.13*

2017 Receipts Documents

18517

RECEIVED
SEP 04 2020
OWRD

*Paid
Ch# 1288
10/20/17*

Payments Received Since Last Billing \$2,380.28



HARNEY ELECTRIC COOPERATIVE INC.
 277 Lottery Lane • PO Box 587
 Hines, Oregon 97738-0587

OWNED BY THOSE WE SERVE

BURNS OFFICE TELEPHONE (541) 573-2061
 OROVADA SERVICE CENTER (775) 272-3336

TODD TITUS
 DEBORAH L TITUS
 43613 RODEO LN
 BURNS OR 97720-9561

C-1 P-2



BILLING SUMMARY	Billing Date	08/04/2017
	Balance Forward	0.00
	Current Billing	2,452.45
	Discount if Paid by	08/25/2017 -490.49
	Amount Due if Paid by	08/25/2017 1,961.96
	Amount Due After	08/25/2017 2,452.45

Account #: 113001

Page 1 of 1

Account #	Meter #	R A T E	M U L T	Previous Reading	Present Reading	KWH Used	Energy Charge	Other Charge	Security Light
Service Description				Service From:	Service To:	Demand Used	Demand/HP Charge	Tax Charge	Gross* Amount
113001	84411915	IR1	1.0	72486	7521	35035	2,452.45		2,452.45*
	87 HP IRR		REG	07/02/17	07/30/17				

13517

RECEIVED
 SEP 04 2020
 OWRD

*Paid Check 1274
 8/22/17*

0000113001



HARNEY ELECTRIC COOPERATIVE INC.
277 Lottery Lane • PO Box 587
Hines, Oregon 97738-0587

OWNED BY THOSE WE SERVE

BURNS OFFICE TELEPHONE (541) 573-2061
OROVADA SERVICE CENTER (775) 272-3336

TODD TITUS
DEBORAH L TITUS
43613 RODEO LN
BURNS OR 97720-9561

C-1 P-2



<ul style="list-style-type: none"> • PAYMENTS MUST BE RECEIVED OR POSTMARKED BY THE DUE DATE TO RECEIVE THE 20% DISCOUNT. • FAILURE TO RECEIVE BILL DOES NOT EXEMPT YOU FROM MONTHLY PAYMENT. IF YOU DON'T GET A BILL, CALL HEC. • PLEASE READ YOUR METER BY THE 15TH, IF APPLICABLE, AND RETURN STUB WITH YOUR CURRENT PAYMENT. 	
BILLING SUMMARY	Billing Date 09/08/2017
	Balance Forward 0.00
	Current Billing 2,975.35
	Discount if Paid by 09/25/2017 -595.07
	Amount Due if Paid by 09/25/2017 2,380.28
Amount Due After 09/25/2017 2,975.35	

Account #: 113001

Page 1 of 1

Account #	Meter #	RATE	MULT	Previous Reading	Present Reading	KWH Used	Energy Charge	Other Charge	Security Light
Service Description				Service From:	Service To:	Demand Used	Demand/HP Charge	Tax Charge	Gross* Amount
113001	84411915	IR1	1.0	7521	50026	42505	2,975.35		
	87 HP IRR		REG	07/30/17	08/30/17				2,975.35*

CK # 1284 Tax Act

Pd \$ 2380.28

9/22/17

13517

OWRD

SEP 04 2020

RECEIVED

Payments Received Since Last Billing \$1,961.96

0000113001



HARNEY ELECTRIC COOPERATIVE INC.
277 Lottery Lane • PO Box 587
Hines, Oregon 97738-0587

OWNED BY THOSE WE SERVE

BURNS OFFICE TELEPHONE (541) 573-2061
OROVADA SERVICE CENTER (775) 272-3336

TODD TITUS
DEBORAH L TITUS
43613 RODEO LN
BURNS OR 97720-9561

C-1 P-2



BILLING SUMMARY	Billing Date	06/06/2017
	Balance Forward	13.30
	Current Billing	1,279.39
	Discount if Paid by	06/25/2017 -255.88
	Amount Due if Paid by	06/25/2017 1,036.81
	Amount Due After	06/25/2017 1,292.69

Account #: 113001

Page 1 of 1

Account #	Meter #	RATE	MULT	Previous Reading	Present Reading	KWH Used	Energy Charge	Other Charge	Security Light
Service Description				Service From:	Service To:	Demand Used	Demand/HP Charge	Tax Charge	Gross* Amount
113001	84411915	IR1	1.0	25968	44245	18277	1,279.39		
	87 HP IRR		REG	04/28/17	05/31/17				1,279.39*

Handwritten: Paid check 1202 1/22/17

13517

RECEIVED
SEP 04 2020
OWRD

Payments Received Since Last Billing \$0.00

Helena Chemical Co.
Culver, OR 97734



Delivery Ticket 194700711
Loaded

To: TODD TITUS
43613 RODEO LN
BURNS, OR 97720

Date 07/18/2017
Time 8:36:38 AM
Customer ID 7675994 / 5414932837
Customer PO#
Salesperson 26841
Shipping Via.

Ship To: 43613 RODEO LN
BURNS, OR 97720

Description
Ticket Type Pickup

Comments:

Quantity	Description	EPA Registration #	Load Amount	Unit Price
288.000	GAL Nucleus O-Phos 8-24-0 (Bulk Gal)		288.000	BLK
5.960	TON Ammonium Sulfate Fertilizer 8-0-0-9 (Liquid Ton)		5.960	BLK
5.000	GAL KickStand ZN 7% (2x2.5 Gal)(Gal)		1.000	CS
48.000	GAL Kickstand Zinc 7% (250 Gal Mini Bulk Gal)		.192	BLK

RECEIVED

SEP 04 2020

OWRD

sl

Received by: _____ Date: _____

PURCHASER ACKNOWLEDGES AND AGREES TO THE TERMS AND CONDITIONS OF SALE NOTED ON THE REVERSE SIDE HEREOF.

TODD TITUS

Delivery Ticket 194700711

13517

(Culver (OR)) Helena Chemical Co.

505 C Street

Culver OR 97734

541-546-5222 Fax: 541-546-2237



Invoice

194730984

Bill To: TODD TITUS
43613 RODEO LN
BURNS, OR 97720
US

Invoice Date 08/16/2017
Due Date 09/15/2017

Customer ID 7675994

Salesperson 26841
Shipping Loc. 1

Ship To: 43613 RODEO LN
BURNS, OR 97720
US

Acres 140 Alfalfa
Ticket(s) 194710585

Quantity	Description	Unit Price	Total \$
7.780 Tons	8-4-0.0 7S	368.33 /Tons	2,865.61
7.780 TON	Fertilizer Delivery Fee (Ton)	25.00 /TON	194.50

*Paul
Chitt*
*1277
9/4/17*

Sub Total 3,060.11

Amount Due 3,060.11

NOTE: By acceptance of the products or services reflected on this invoice, the purchaser agrees to be bound by all the terms and conditions of sale set forth in this invoice, including those on the reverse side of this invoice.

RECEIVED

SEP 04 2020

OWRD

Remit To: Helena Chemical Company
P O Box 742558

Los Angeles CA 90074-2558

Invoice

13517194730984

ODD TITUS

HOKGE KADL. KOU →1

RECEIVED
SEP 04 2020
OWRD

1351

14:55 14-04-2020

Lat: 43° 20' 39.78" N Lon: 118° 33' 50.36" W

43°20'39.79"N

118°33'50.38"W

1234.0 m

+/-15'

UNCLASSIFIED

DATE 09/04/2020

BY 1000000000

RECEIVED

SEP 04 2020

OWRD



ALL POINTS
ENGINEERING & SURVEYING

P.O. Box 767 (CRR)
Terrebonne, Oregon 97760

TRANSMITTAL

To:
Oregon Water Resources Department
725 Summer St. NE Suite A
Salem, OR 97301-1266

Date: 9/1/2020 Job: 18-122
Attention: Transfer Section
Re: Application for Transfer

Prints Plans Map/Plat Specifications Change order Other

Copies	No.	Description
1	1	Application Maps (2 sheets letter bond)
1	2	Application Form (12 sheets letter bond)
1	3	Well logs (2 sheets letter bond)
1	4	Owner Consent Affidavit (1 sheet letter bond)
1	5	Evidence of Use Affidavit & supporting docs (2 sheets & power use)
1	6	Site Photos & Aerial Imagery (11 sheets letter bond)
1	7	Check for fee

These are transmitted as checked below:

For OWRD approval Approved as submitted Approved as noted
 Copies for distribution Returned for corrections Returned corrected prints
 Review and comment For bids due Other

Remarks:

Please find attached an application to transfer water rights.

Thanks and if you have questions please don't hesitate to call (541) 548-5833.

Signed: 

RECEIVED

SEP 04 2020

OWRD

13517

TOUR DE PASTI POU TC

18517

RECEIVED

18517

14:57 14-04-2020

Lat: 43° 20' 39.47" N Lon: 118° 33' 50.37" W

43°20'39.48"N
118°33'50.39"W
1235.1 m

4/-15'

RECEIVED

SEP 04 2020

OWRD

STATE OF MONTANA

RECEIVED

SEP 04 2020

OWRD

18517

15:00 14-04-2020

Lat: 43° 20' 39.40" N Lon: 118° 33' 55.93" W

43° 20' 39.42" N

118° 33' 55.96" W

1237.9 m

+/- 13'

RECEIVED

SEP 04 2020

OWRD

91004

RECEIVED
SEP 04 2020
OWRD



12517

15:03 14-04-2020

Lat: 43° 20' 36.0" N Lon: 118° 33' 50.38" W

43°20'36.01"N

118°33'50.39"W

1236.8m

+/- 12'

RECEIVED

SEP 04 2020

OWRD

HOW MEICK @ PIVOT

RECEIVED
SEP 04 2020

15:17 14-04-2020

Lat: 43° 20' 42.21" N Lon: 118° 33' 32.33" W



43°20'42.22" N
118°33'32.33" W

1238.5 m

+/- 11'

RECEIVED

SEP 04 2020

OWRD

KIN01

RECEIVED
SEP 04 2020
OWRD

13517

15:19 14-04-2020

Lat: 43° 20' 42.15" N Lon: 118° 33' 32.46" W

43°20'42.18"N

118°33'32.48"W

1238.2m

+/-12'

RECEIVED

SEP 04 2020

OWRD

EOV

RECEIVED

SEP 04 2020

OWRD

18517

15:24 14-04-2020

Lat: 43° 20' 54.39" N Lon: 118° 33' 38.24" W

43° 20' 54.39" N
118° 33' 38.26" W

1239.6 m

+/- 14'

RECEIVED

SEP 04 2020

OWRD

1000 You 1

RECEIVED

SEP 04 2020

OWRD

15:27 14-04-2020

Lat: 43° 20' 56.31" N Lon: 118° 33' 31.43" W

43°20'56.33" N

118°33'31.44" W

1240.7m

+/- 10'

RECEIVED

SEP 04 2020

OWRD

10 YON FL

RECEIVED
SEP 04 2020
OWRD

15:29 14-04-2020

Lat: 43° 21' 0.6" N Lon: 118° 33' 31.52" W

43°21'00.07" N

118°33'31.54" W

1244.9 m

+/- 0.1'

RECEIVED

SEP 04 2020

OWRD

10 FOR 15 @ 11/2



RECEIVED

SEP 04 2020

OWRD



15:32 14-04-2020

Lat: 43° 21' 1.40" N Lon: 118° 33' 23.27" W

43°21'01.38"N

118°33'23.27"W

1245.4 m

+/- 11'

RECEIVED

SEP 04 2020

OWRD