



Oregon Water Resources Department
 725 Summer Street NE, Suite A
 Salem, Oregon 97301-1266
 (503) 986-0900
 www.wrd.state.or.us

District Permanent Water Right Transfer Claim of Beneficial Use

1. APPLICANT INFORMATION

District: Swalley Irrigation District

Contact Person: Kathy Ferguson

Phone: 541-388-0658

Mailing Address: 64672 Cook Ave., Ste. 1

City: Bend State: OR Zip: 97703

E-Mail address: kathy@swalley.com

Transfer Number: T - 11709

2. WATER RIGHT(S)

Pursuant to OAR Chapter 690, Division 385, the district is submitting to the Water Resources Department this claim of beneficial use, with the appropriate fee, for the following water right(s):

PERMIT NUMBER	CERTIFICATE NUMBER	DECREE (name, volume, and page)	PRIMARY (P) OR SUPP (S)
-	74145	Swalley Irrigation District, Vol 12, pg 282, Vol 16, pg 148 and 396. Priority date September 1, 1899	<input checked="" type="checkbox"/> P <input type="checkbox"/> S
-			<input type="checkbox"/> P <input type="checkbox"/> S
-			<input type="checkbox"/> P <input type="checkbox"/> S
-			<input type="checkbox"/> P <input type="checkbox"/> S

3. AUTHORIZED POINT(S) OF DIVERSION (POD) / APPROPRIATION (POA)

The authorized point(s) of diversion / appropriation for the water right modified by the transfer are as follows:

PERMIT NUMBER	DECREE or CERTIFICATE	POD / POA #	SOURCE	LOCATION - MEASURED DISTANCES
-	74145	3	Deschutes River	Swalley Main Canal - 985 Feet North and 617 feet West from the East 1/4 corner of Section 29, Deschutes River tributary to Columbia River.
-				
-				
-				

RECEIVED BY OWRD

4. AUTHORIZED PLACE OF USE

The summary of the perfected change in place of use authorized by the final order approving the water right transfer is listed in Table 1.

TABLE 1 - AUTHORIZED PLACE OF USE (POU)												
CERTIFICATE DECREE or PERMIT	POD/ POA #	PRIORITY DATE	USE	LEGAL DESCRIPTION							ACRES	USER NAME
				TWP	RNG	SEC	QQ	DLC	GOV'T LOT	TAX LOT		
74145	3	9-1-1899	IRR	17 S	12 E	5	NW NE			2100	.70	Waldron Notice 2013-01
74145	3	9-1-1899	IRR	17 S	12 E	5	NW NE			2200	1.30	Waldron Notice 2013-01
74145	3	9-1-1899	IRR	17 S	12 E	4	NW NE			00217	2.30	Knight/Lowe Lane Properties Notice 2013-02
74145	3	9-1-1899	IRR	17 S	12 E	8	NW SE			1100	.72	Costello Notice 2013-03
74145	3	9-1-1899	IRR	17 S	12 E	8	SW SE			1100	.28	Costello Notice 2013-03
74145	3	9-1-1899	IRR	16 S	12 E	22	SE SE			1401	.67	Low Notice 2013-04
74145	3	9-1-1899	IRR	16 S	12 E	5	NW SW			1700	.85	Marcum Notice 2013-05
74145	3	9-1-1899	IRR	16 S	12 E	16	NE SE			00200	.42	Hanson Notice 2013-06
74145	3	9-1-1899	IRR	16 S	12 E	16	NE SE			00201	.76	Hanson Notice 2013-06
74145	3	9-1-1899	IRR	16 S	12 E	16	SE SE			00201	.12	Hanson Notice 2013-06
74145	3	9-1-1899	IRR	17 S	12 E	4	NW SE			00512	1.08	Eilers Notice 2013-07
74145	3	9-1-1899	IRR	17 S	12 E	4	NW NE			00227	.65	Knight/Lowe Lane Properties Notice 2013-09
74145	3	9-1-1899	IRR	16 S	12 E	29	NE NW			00600	.08	Wilson/Deshane Notice 2013-10
74145	3	9-1-1899	IRR	16 S	12 E	32	SW SW			00715	.74	Heskett Notice 2013-11
74145	3	9-1-1899	IRR	16 S	12 E	29	NW NE			00306	2.69	Willard Notice 2013-12
74145	3	9-1-1899	NUR	16 S	12 E	29	NW NE			00306	1.31	Willard Notice 2013-12
TOTAL:											14.67	

MAP AND SITE REPORT

RECEIVED
OCT 13 2016
OWRD

REECE Ann L

From: REECE Ann L
Sent: Thursday, October 13, 2016 9:34 AM
To: 'Kathy Ferguson'
Subject: RE: Correction of Claim of Beneficial use T-11709

Perfect Kathy, thanks.

I will substitute these two pages in your claim. I'll be getting the order out soon!

Ann

From: Kathy Ferguson [<mailto:kathy@swalley.com>]
Sent: Thursday, October 13, 2016 9:32 AM
To: REECE Ann L <ann.l.reece@state.or.us> (ann.l.reece@state.or.us)
Subject: FW: Correction of Claim of Beneficial use T-11709

From: Kathy Ferguson
Sent: Thursday, October 13, 2016 6:42 AM
To: Joan Smith (joan.m.smith@state.or.us)
Subject: Correction of Claim of Beneficial use T-11709

Here are the corrections you need for Claim of Beneficial use T-11709.

Thanks,
Kathy

From: copier@swalley.com [<mailto:copier@swalley.com>]
Sent: Tuesday, October 11, 2016 2:00 PM
To: Kathy Ferguson
Subject: Message from KM_C224e

4. AUTHORIZED PLACE OF USE

*Superseded
10-13-16*

The summary of the perfected change in place of use authorized by the final order approving the water right transfer is listed in Table 1.

TABLE 1 - AUTHORIZED PLACE OF USE (POU)													
CERTIFICATE DECREE or PERMIT	POD / POA #	PRIORITY DATE	USE	LEGAL DESCRIPTION							ACRES	USER NAME	
				TWP	RNG	SEC	QQ	DLC	GOV'T LOT	TAX LOT			
74145	3	9-1-1899	IRR	17 S	12 E	5	NW NE				2100	.70	Waldron Notice 2013-01
74145	3	9-1-1899	IRR	17 S	12 E	5	NW NE				2200	1.30	Waldron Notice 2013-01
74145	3	9-1-1899	IRR	17 S	12 E	4	NW NE				00217	2.30	Knight/Lowe Lane Properties Notice 2013-02
74145	3	9-1-1899	IRR	17 S	12 E	8	NW SE				1100	.72	Costello Notice 2013-03
74145	3	9-1-1899	IRR	17 S	12 E	8	SW SE				1100	.28	Costello Notice 2013-03
74145	3	9-1-1899	IRR	16 S	12 E	22	SE SE				1401	.67	Low Notice 2013-04
74145	3	9-1-1899	IRR	16 S	12 E	5	NW SW				1700	.85	Marcum Notice 2013-05
74145	3	9-1-1899	IRR	16 S	12 E	16	NE SE				00200	.42	Hanson Notice 2013-06
74145	3	9-1-1899	IRR	16 S	12 E	16	NE SE				00201	.76	Hanson Notice 2013-06
74145	3	9-1-1899	IRR	16 S	12 E	16	SE SE				00201	.12	Hanson Notice 2013-06
74145	3	9-1-1899	IRR	17 S	12 E	4	NW SE				00512	1.08	Eilers Notice 2013-07
74145	3	9-1-1899	IRR	17 S	12 E	4	NW NE				00227	.65	Knight/Lowe Lane Properties Notice 2013-09
74145	3	9-1-1899	IRR	16 S	12 E	29	NE NW				00600	.08	Wilson/Deshane Notice 2013-10
74145	3	9-1-1899	IRR	16 S	12 E	32	SW SW				00715	.74	Heskett Notice 2013-11
74145	3	9-1-1899	IRR	16 S	12 E	29	NW NE				00306	2.69	Willard Notice 2013-12
74145	3	9-1-1899	IRR	16 S	12 E	29	NW NE				00306	1.31	Willard Notice 2013-12
											TOTAL:	14.67	

RECEIVED BY OWRD 5.

MAP AND SITE REPORT

6. SIGNATURES

The district certifies that it has inspected the place of use listed in Table I, and confirms the change in place of use has been completed consistent with the terms and conditions of the final order approving the transfer.



Signature of District Manager
or District Board Chairperson

10/3/16
Date

Jen Canfield

Type or Print Name of District Manager
or District Board Chairperson

RECEIVED BY OWRD

OCT 06 2016

SALEM, OR

July 2013

CLAIM OF BENEFICIAL USE Site Report

Transfer Number: T- 11709 District Internal Notice #: 2013-01

User Name: Elroy + Rena Waldron

Place of Use:

USE	POD #	TWP	RNG	SEC	QQ	DLC	GOV'T LOT	TAX LOT	ACRES
IRR	3	17	12	05	NW/NE			02100	.70
IRR	3	17	12	05	NW/NE			00200	1.30

District Conveyance System:

Description of Delivery System: Headgate to weir to private pipe

Headgate: 0540 Canal: Rogers

Beneficial Use:

Description of Beneficial Use: pasture

Method Used to Apply Water: pump and pond

Method Used to Calculate Beneficial Use: inspection

User Interviewed: Yes No

Beneficial Use Made as Authorized: Yes No

Description of Beneficial Use if Less than Authorized:

Inspected By: [Signature] Date: 9-8-16

Instructions: Attach and label the corresponding final proof map.

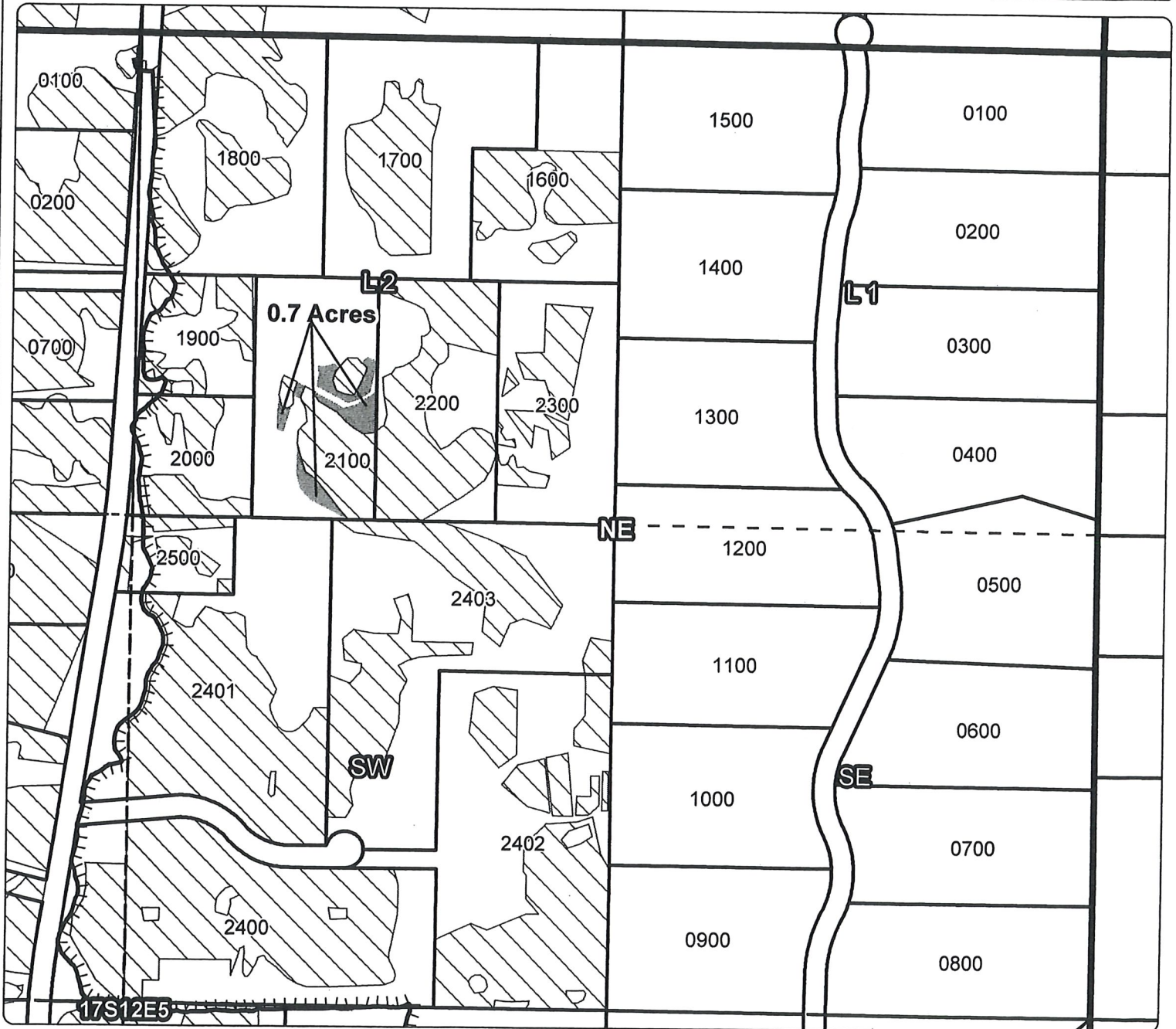
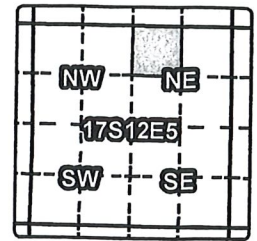
RECEIVED BY OWRD

Swalley Irrigation District

Claim of Beneficial use T-11709

Cert #: 74145

For: Elroy & Rena Waldron



ON MAP

Taxlot 2100, 17S12E5NWNE: 0.7 Acres ON, 2.1 Acres Total

RECEIVED BY OWRD

OCT 06 2016

SALEM, OR

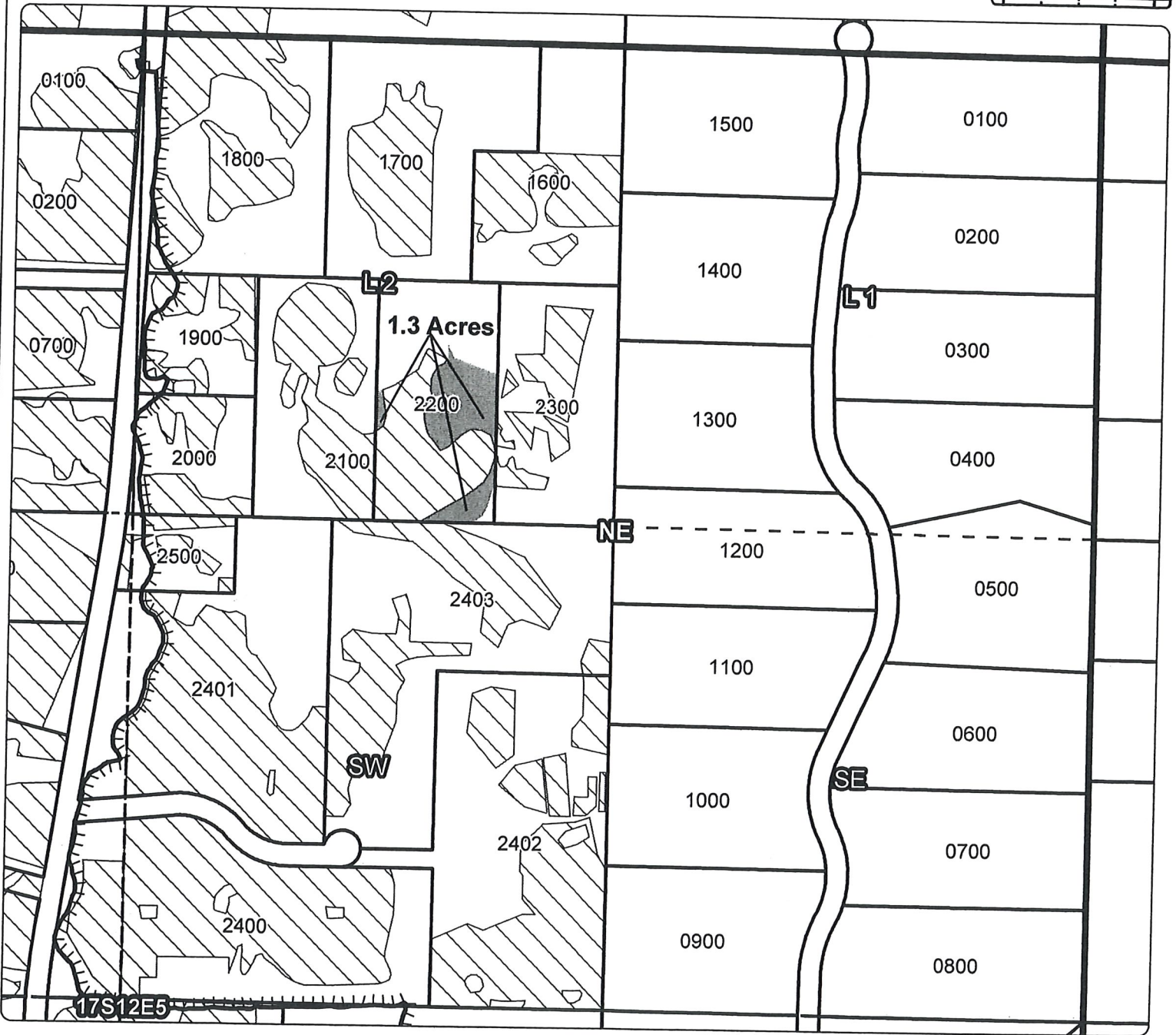

- Point of Diversion
- ▬▬▬ Canals
- ▭ Taxlots
- Transfer
- ▨ Cert 74145



Swalley Irrigation District Claim of Beneficial use T-11709

Cert #: 74145

For: Elroy & Rena Waldron



ON MAP

Taxlot 2200, 17S12E5NWNE: 1.3 Acres ON, 3.7 Acres Total

RECEIVED BY OWRD

OCT 06 2016

SALEM, OR

- Point of Diversion
- ▬▬▬ Canals
- ▭ Taxlots
- Transfer
- ▨ Cert 74145



**CLAIM OF BENEFICIAL USE
Site Report**

Transfer Number: T- 11709 District Internal Notice #: 2013-2

User Name: Gary Knight / Lowe Lane Properties

Place of Use:

USE	POD #	TWP	RNG	SEC	QQ	DLC	GOV'T LOT	TAX LOT	ACRES
<u>IRR</u>	<u>3</u>	<u>17</u>	<u>12</u>	<u>04</u>	<u>N10/N1E</u>			<u>00217</u>	<u>2.30</u>

District Conveyance System:
Description of Delivery System: Conveyed through a main pipeline and turned out into a pressurized private pipeline
Headgate: 0690 Canal: Main

Beneficial Use:

Description of Beneficial Use: Landscape
Method Used to Apply Water: pressurized pipeline (private)
Method Used to Calculate Beneficial Use: inspection, site

User Interviewed: Yes No
Beneficial Use Made as Authorized: Yes No

Description of Beneficial Use if Less than Authorized:

Inspected By: [Signature] Date: 9/28/2016

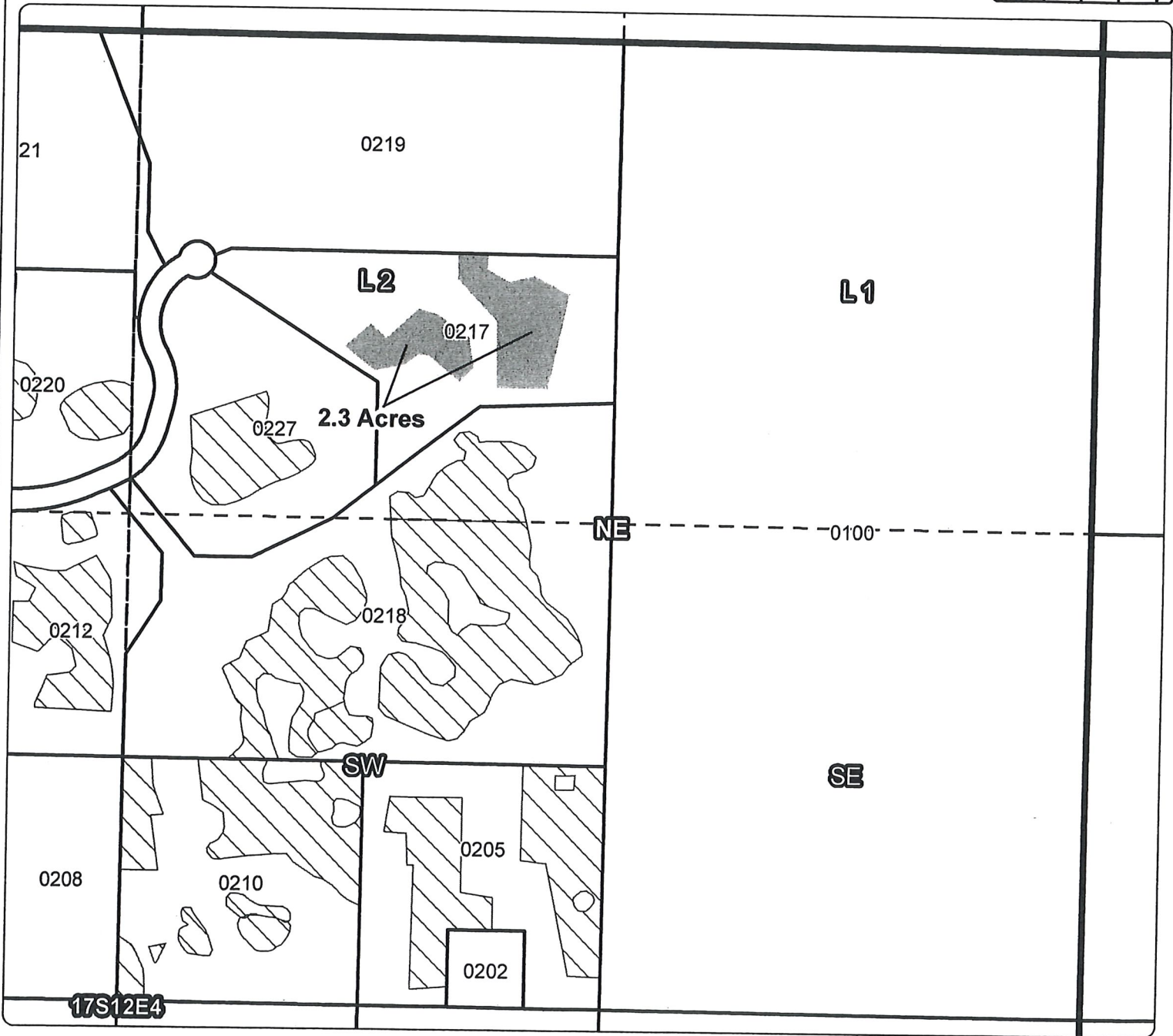

Instructions: Attach and label the corresponding final proof map.

RECEIVED BY OWRD

Swalley Irrigation District Claim of Beneficial use T-11709

Cert #: 74145

For: Gary Knight/Lowe Lane Properties



ON MAP

Taxlot 217, 17S12E4NWNE: 2.3 Acres ON, 2.3 Acres Total

RECEIVED BY OWRD

OCT 06 2016

SALEM, OR

- Point of Diversion
- TTTT Canals
- Taxlots
- Transfer
- ▨ Cert 74145



475

CLAIM OF BENEFICIAL USE Site Report

Transfer Number: T- 1179 District Internal Notice #: 2013-3

User Name: Daniel Costello

Place of Use:

USE	POD #	TWP	RNG	SEC	QQ	DLC	GOV'T LOT	TAX LOT	ACRES
IRR	3	17	12	08	NW/SE			01100	.72
IRR	3	17	12	08	SW/SE			01100	.28

District Conveyance System:

Description of Delivery System: Steel wheel gate with steel ci pallets weir

Headgate: 0240 Canal: Rogers

Beneficial Use:

Description of Beneficial Use: Pasture

Method Used to Apply Water: Pond & Pump

Method Used to Calculate Beneficial Use: inspection

User Interviewed: Yes No

Beneficial Use Made as Authorized: Yes No

Description of Beneficial Use if Less than Authorized:

Inspected By: [Signature] Date: 9-9-16

Instructions: Attach and label the corresponding final proof map.

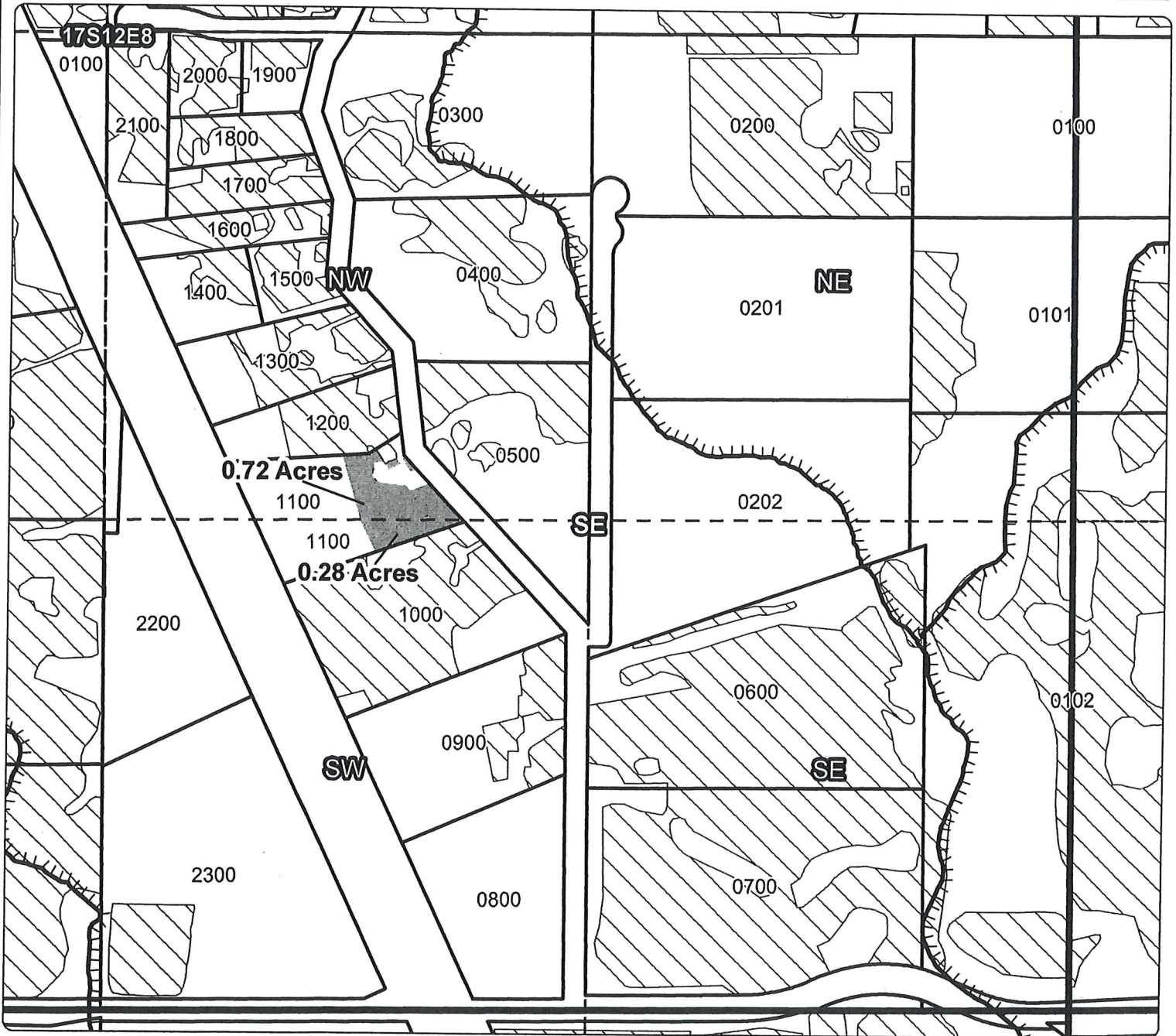
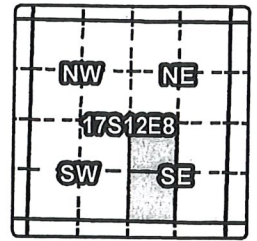
RECEIVED BY OWRD

OCT 06 2016

Swalley Irrigation District Claim of Beneficial use T-11709

Cert #: 74145

For: Daniel Costello



ON MAP

Taxlot 1100, 17S12E8NWSE: 0.72 Acres ON, 0.72 Acres Total

Taxlot 1100, 17S12E8SWSE: 0.28 Acres ON, 0.28 Acres Total

- Point of Diversion
- ▬▬▬ Canals
- ▭ Taxlots
- ▨ Transfer
- ▭ Cert 74145

RECEIVED BY OWRD

OCT 06 2016

SALEM, OR



**CLAIM OF BENEFICIAL USE
Site Report**

Transfer Number: T- 11709 District Internal Notice #: 2013-04

User Name: Charles Low

Place of Use:

USE	POD #	TWP	RNG	SEC	QQ	DLC	GOV'T LOT	TAX LOT	ACRES
IRR	3	16	17	22	SE/SE			01401	1.67

District Conveyance System:
Description of Delivery System: Pond with irrigation pump

Headgate: 0010 Canal: Frakes

Beneficial Use:

Description of Beneficial Use: Hay field

Method Used to Apply Water: Headgate with cippoletti weir

Method Used to Calculate Beneficial Use: inspection

User Interviewed: Yes No

Beneficial Use Made as Authorized: Yes No

Description of Beneficial Use if Less than Authorized:

Inspected By: [Signature] Date: 9-8-16

Instructions: Attach and label the corresponding final proof map.

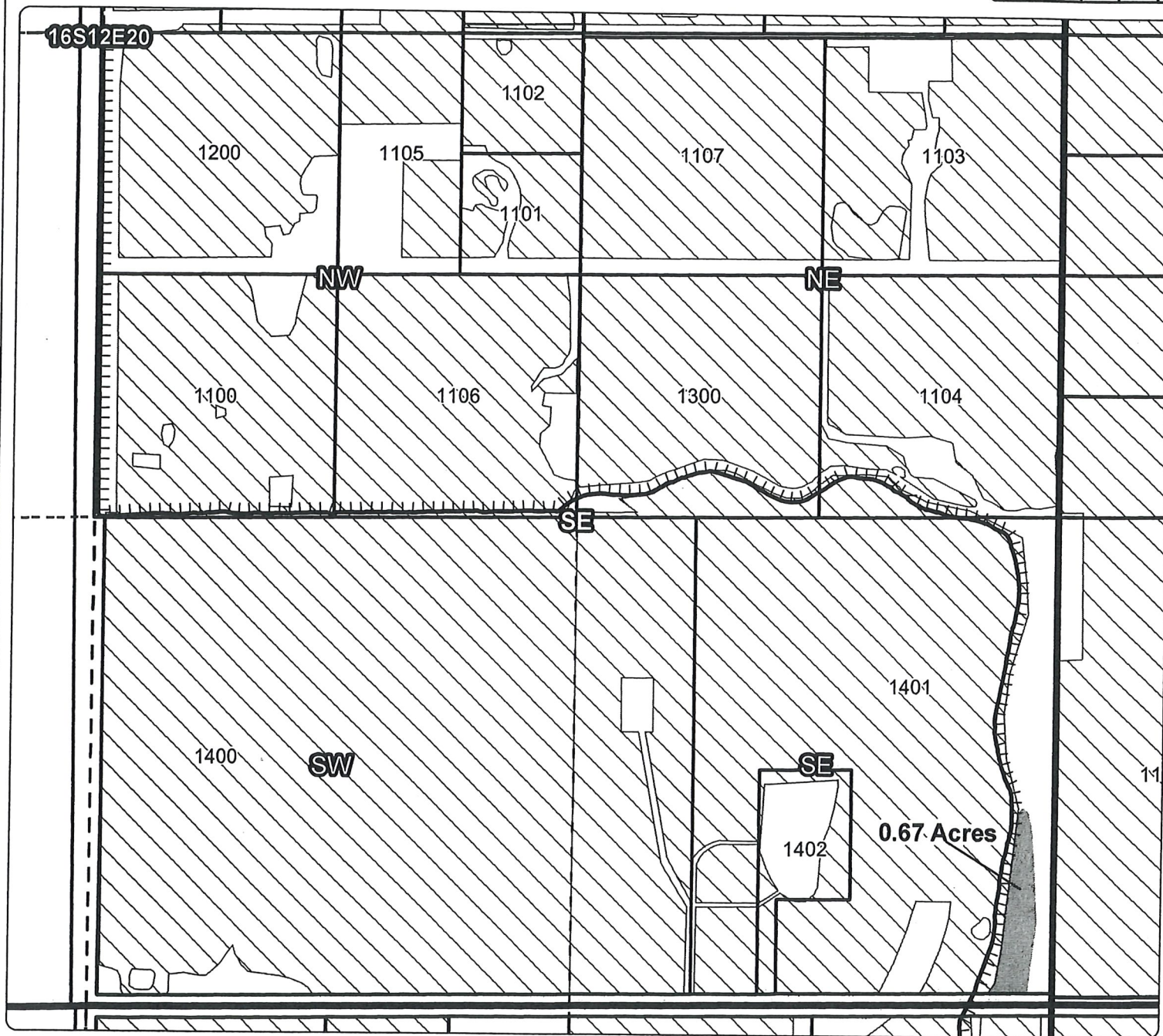
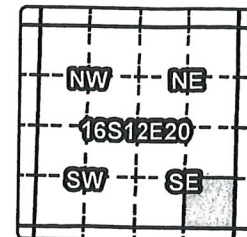
RECEIVED BY OWRD

Swalley Irrigation District

Claim of Beneficial use T-11709






Cert #: 74145

For: Charles Low



ON MAP

Taxlot 1401, 16S12E20SESE: 0.67 Acres ON, 24.0 Acres Total

-  Point of Diversion
-  Canals
-  Taxlots
-  Transfer
-  Cert 74145

RECEIVED BY OWRD

OCT 06 2016

SALEM, OR



**CLAIM OF BENEFICIAL USE
Site Report**

Transfer Number: T- 11709 District Internal Notice #: 2013-5

User Name: Daniel & Julie Marcum

Place of Use:

USE	POD #	TWP	RNG	SEC	QQ	DLC	GOV'T LOT	TAX LOT	ACRES
IRR	3	16	12	05	N10/S10			01700	1.85

District Conveyance System:
Description of Delivery System: Headgate delivered to an irrigation pond

Headgate: 0570 Canal: Rogers

Beneficial Use:

Description of Beneficial Use: Pasture


Method Used to Apply Water: pressurized water from pond / pump and pipe system

Method Used to Calculate Beneficial Use: inspection

User Interviewed: () Yes () No

Beneficial Use Made as Authorized: (x) Yes () No

Description of Beneficial Use if Less than Authorized:

Inspected By:  Date: 9-8-16

Instructions: Attach and label the corresponding final proof map.

RECEIVED BY OWRD

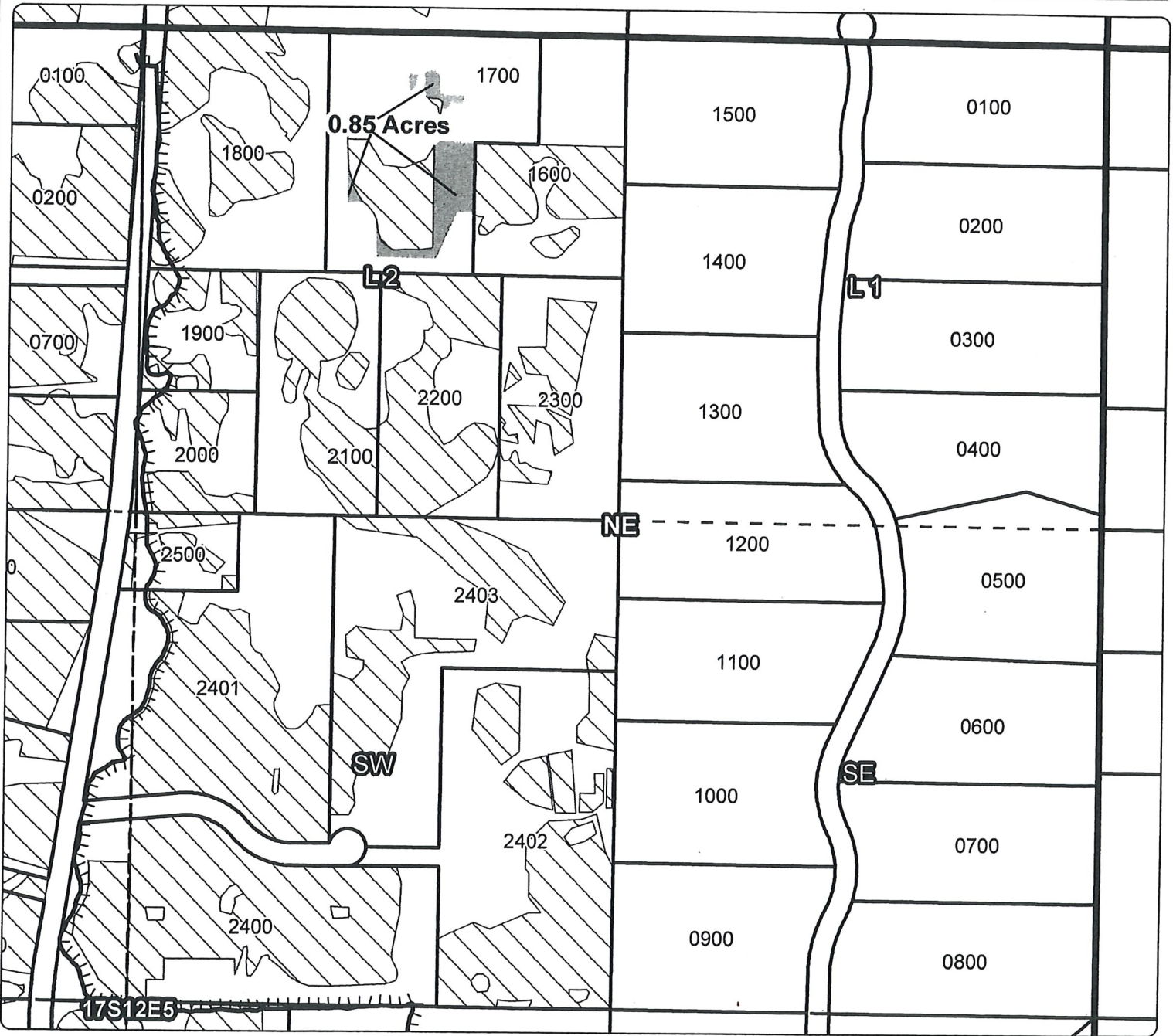

OCT 06 2016

Swalley Irrigation District

Claim of Beneficial use T-11709

Cert #: 74145

For: Daniel & Julie Marcum



ON MAP

Taxlot 1700, 17S12E5NWNE: 0.85 Acres ON, 2.0 Acres Total

- Point of Diversion
- ▤ Canals
- ▭ Taxlots
- Transfer
- ▨ Cert 74145

RECEIVED BY OWRD

OCT 06 2016

SALEM, OR



**CLAIM OF BENEFICIAL USE
Site Report**

Transfer Number: T- 11709 District Internal Notice #: 2013-6

User Name: Steve + Lunda Hanson

Place of Use:

USE	POD #	TWP	RNG	SEC	QQ	DLC	GOV'T LOT	TAX LOT	ACRES
IRR	3	16	12	16	NE/SE			00200	.42
IRR	3	16	12	16	NE/SE			00201	.76
IRR	3	16	12	16	SE/SE			00201	.12

District Conveyance System:

Description of Delivery System: Conveyed via the Marsh Canal, through 2 headgates.

Headgate: 1625 Canal: Main
1650 Main

Beneficial Use:

Description of Beneficial Use: Pasture

Method Used to Apply Water: pond and irrigation pump

Method Used to Calculate Beneficial Use: inspection

User Interviewed: Yes No

Beneficial Use Made as Authorized: Yes No

Description of Beneficial Use if Less than Authorized:

Inspected By: [Signature] Date: 9-8-16

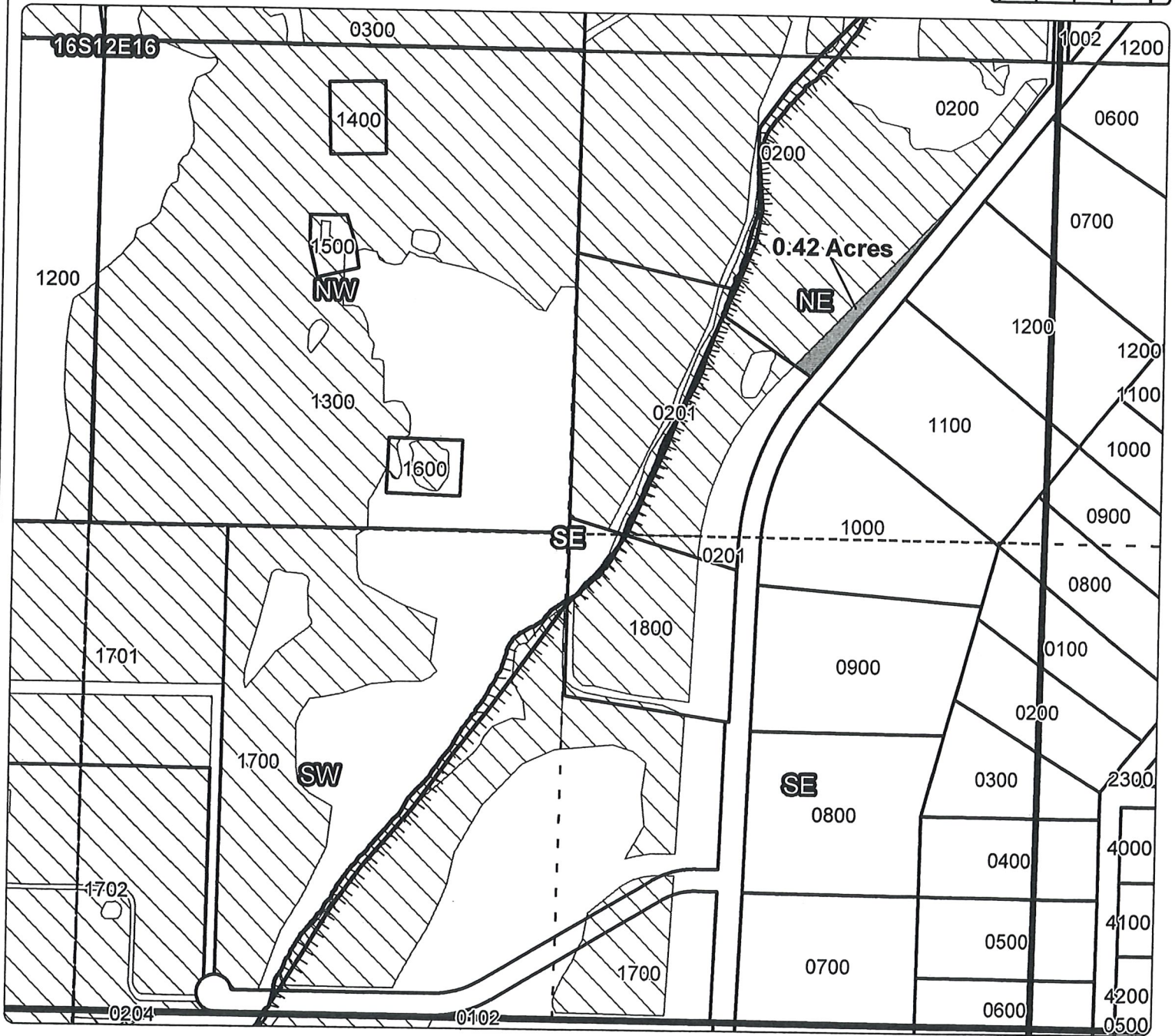
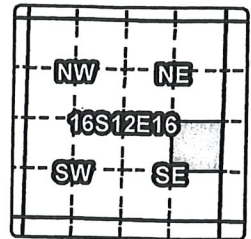
Instructions: Attach and label the corresponding final proof map.

RECEIVED BY OWRD

Swalley Irrigation District Claim of Beneficial use T-11709

Cert #: 74145

For: Steven & Linda Hanson



ON MAP

Taxlot 200, 16S12E16NESE: 0.42 Acres ON, 14.0 Acres Total

RECEIVED BY OWRD

OCT 06 2016

SALEM, OR

- Point of Diversion
- ▬▬▬ Canals
- ▭ Taxlots
- Transfer
- ▨ Cert 74145

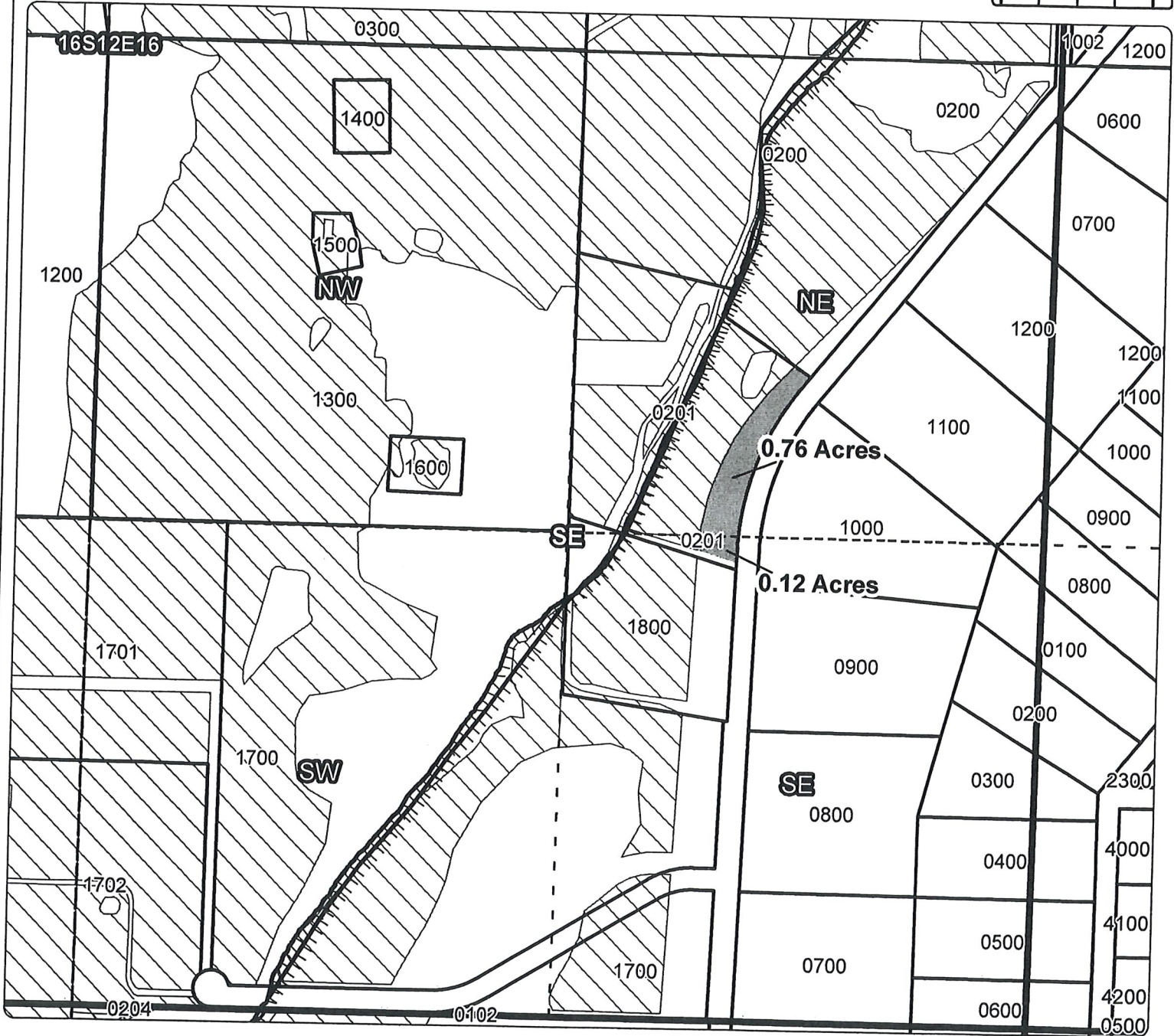
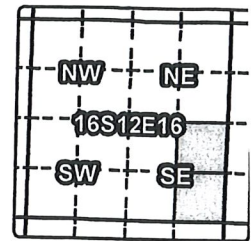


Swalley Irrigation District

Claim of Beneficial use T-11709

Cert #: 74145

For: Steven & Linda Hanson



ON MAP

Taxlot 201, 16S12E16NESE: 0.76 Acres ON

Taxlot 201, 16S12E16SESE: 0.12 Acres ON

RECEIVED BY OWRD

OCT 06 2016

SALEM, OR

- Point of Diversion
- ▬ Canals
- ▭ Taxlots
- Transfer
- ▨ Cert 74145



**CLAIM OF BENEFICIAL USE
Site Report**

Transfer Number: T- 11709 District Internal Notice #: 2013-07

User Name: Joseph + Jane Eilers

Place of Use:

USE	POD #	TWP	RNG	SEC	QQ	DLC	GOV'T LOT	TAX LOT	ACRES
IRR	3	17	12	04	NW/SE			00512	1.08

District Conveyance System:
Description of Delivery System: AA Conveyed thru our main pipeline and into

Headgate: 0690 Canal: Main

Beneficial Use:

Description of Beneficial Use: Landscaping
Method Used to Apply Water: Pumped from their pond into an underground irrigation system
Method Used to Calculate Beneficial Use: inspection

User Interviewed: Yes () No

Beneficial Use Made as Authorized: Yes () No

Description of Beneficial Use if Less than Authorized:

Inspected By: Date: 9/28/2016

Instructions: Attach and label the corresponding final proof map.

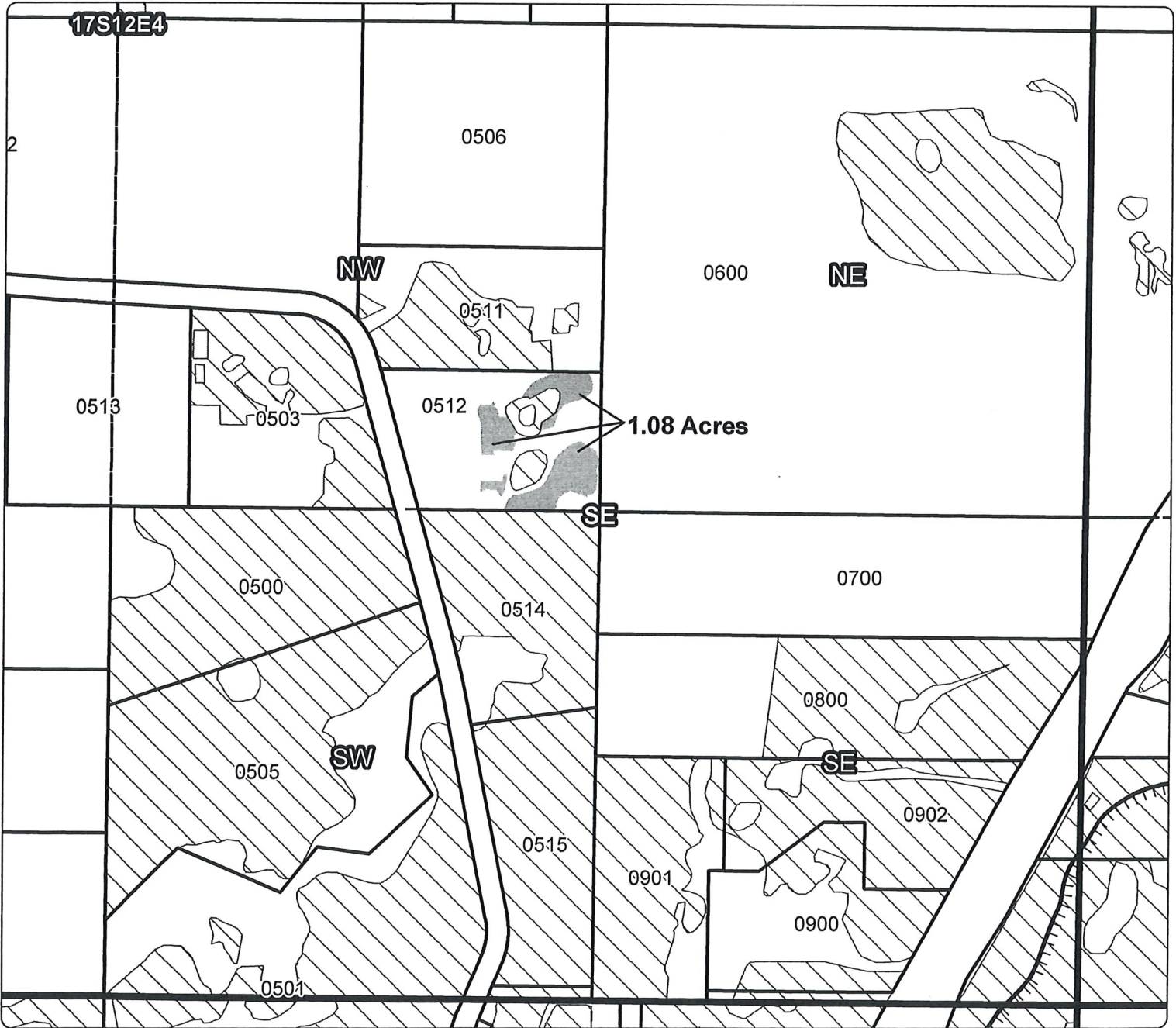

RECEIVED BY OWRD

Swalley Irrigation District

Claim of Beneficial Use

Cert #: 74145

For: Joseph & Jane Eilers



Taxlot 512, 17S12E4NWSE: 1.08 Acres ON

- Point of Diversion
- ▬ Canals
- ▭ Taxlots
- Transfer
- ▨ Cert 74145

RECEIVED BY OWRD

OCT 06 2016

SALEM, OH



**CLAIM OF BENEFICIAL USE
Site Report**

Transfer Number: T - 11709 District Internal Notice #: 2013-9

User Name: Gary Knight

Place of Use:

USE	POD #	TWP	RNG	SEC	QQ	DLC	GOV'T LOT	TAX LOT	ACRES
IRR	3	17	12	04	NW/NE			00227	.65

District Conveyance System: Private pipeline
Description of Delivery System: Private pipeline

Headgate: 0690 Canal: Main

Beneficial Use:

Description of Beneficial Use: Pasture


Method Used to Apply Water: irrigation pump

Method Used to Calculate Beneficial Use: Inspection

User Interviewed: Yes No

Beneficial Use Made as Authorized: Yes No

Description of Beneficial Use if Less than Authorized:

Inspected By: 

Date: 9-8-16

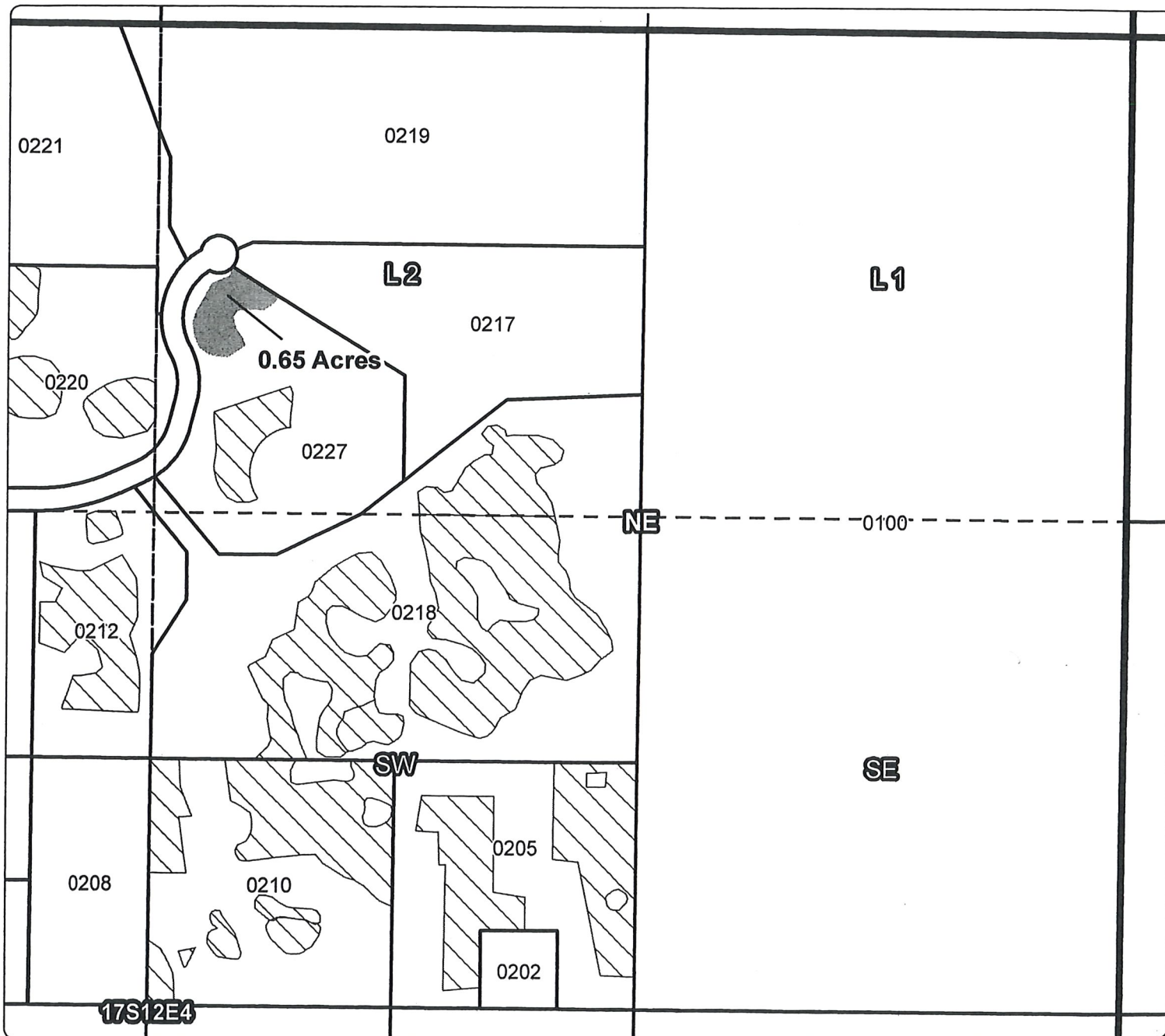
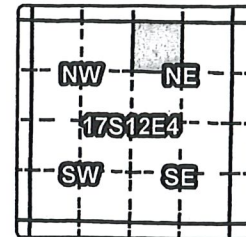
Instructions: Attach and label the corresponding final proof map.

RECEIVED BY OWRD

Swalley Irrigation District Claim of Beneficial use T-11709

Cert #: 74145

For: Gary Knight/Lowe Lane Properties



ON MAP

Taxlot 227, 17S12E4NWNE: 0.65 Acres ON, 1.5 Acres Total

- Point of Diversion
- ▬▬▬ Canals
- ▭ Taxlots
- Transfer
- ▭ Cert 74145

RECEIVED BY OWRD

OCT 06 2016

SALEM, OR



1 inch = 400 feet
December 2013



**CLAIM OF BENEFICIAL USE
Site Report**

Transfer Number: T - 11709 District Internal Notice #: 2013-10

User Name: Keren Wilson & Michael Deshane

Place of Use:

USE	POD #	TWP	RNG	SEC	QQ	DLC	GOV'T LOT	TAX LOT	ACRES
IRR	3	16	12	29	NE/WS			00600	.08

District Conveyance System: _____
 Description of Delivery System: Private pipeline from Swalley distribution box

Headgate: 0350 Canal: Elder

Beneficial Use:

Description of Beneficial Use: Landscape

Method Used to Apply Water: pressurized water through private pipeline

Method Used to Calculate Beneficial Use: inspection

User Interviewed: () Yes () No

Beneficial Use Made as Authorized: (x) Yes () No

Description of Beneficial Use if Less than Authorized:

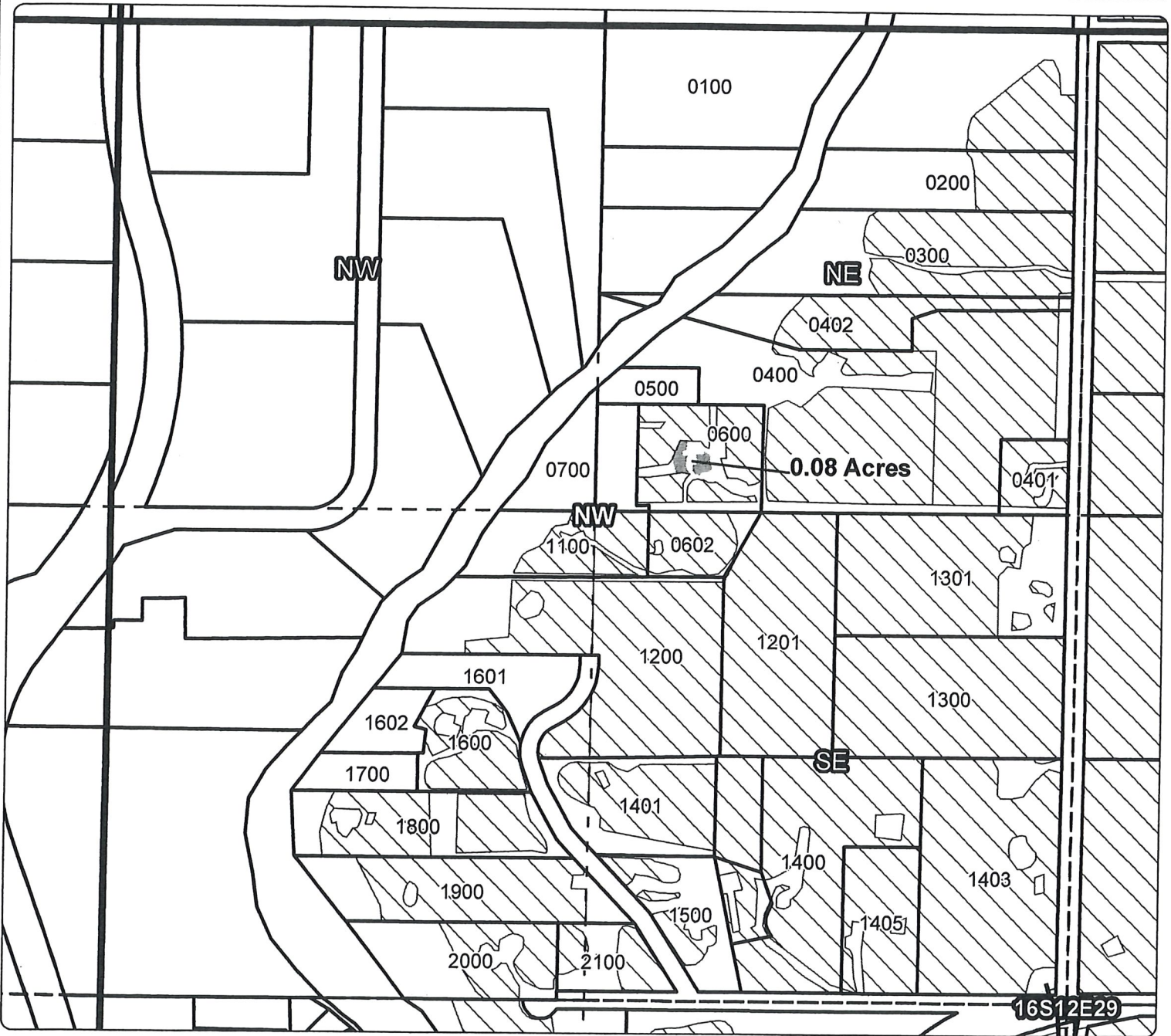

Inspected By: [Signature] Date: 9-8-16

Instructions: Attach and label the corresponding final proof map.

Swalley Irrigation District Claim of Beneficial use T-11709

Cert #: 74145

For: Keren Wilson/Michael DeShane



ON MAP

Taxlot 600, 16S12E29NENW: 0.08 Acres ON, 0.54 Acres Total

- Point of Diversion
- Canals
- Taxlots
- Transfer
- Cert 74145

RECEIVED BY OWRD

OCT 06 2016

SALEM, OR



**CLAIM OF BENEFICIAL USE
Site Report**

Transfer Number: T - 11709 District Internal Notice #: 2013-11

User Name: Ron & Suzanne Heskett Silver Edge Holdings

Place of Use:

USE	POD #	TWP	RNG	SEC	QQ	DLC	GOV'T LOT	TAX LOT	ACRES
<u>IRR</u>	<u>3</u>	<u>16</u>	<u>12</u>	<u>32</u>	<u>S01SW</u>			<u>00715</u>	<u>.74</u>

District Conveyance System:

Description of Delivery System: Divider weir into private pipe

Headgate: 0610 Canal: Rogers

Beneficial Use:

Description of Beneficial Use: Pasture


Method Used to Apply Water: pond and pump

Method Used to Calculate Beneficial Use: inspection

User Interviewed: Yes No

Beneficial Use Made as Authorized: Yes No

Description of Beneficial Use if Less than Authorized:

Inspected By: 

Date: 9-9-16

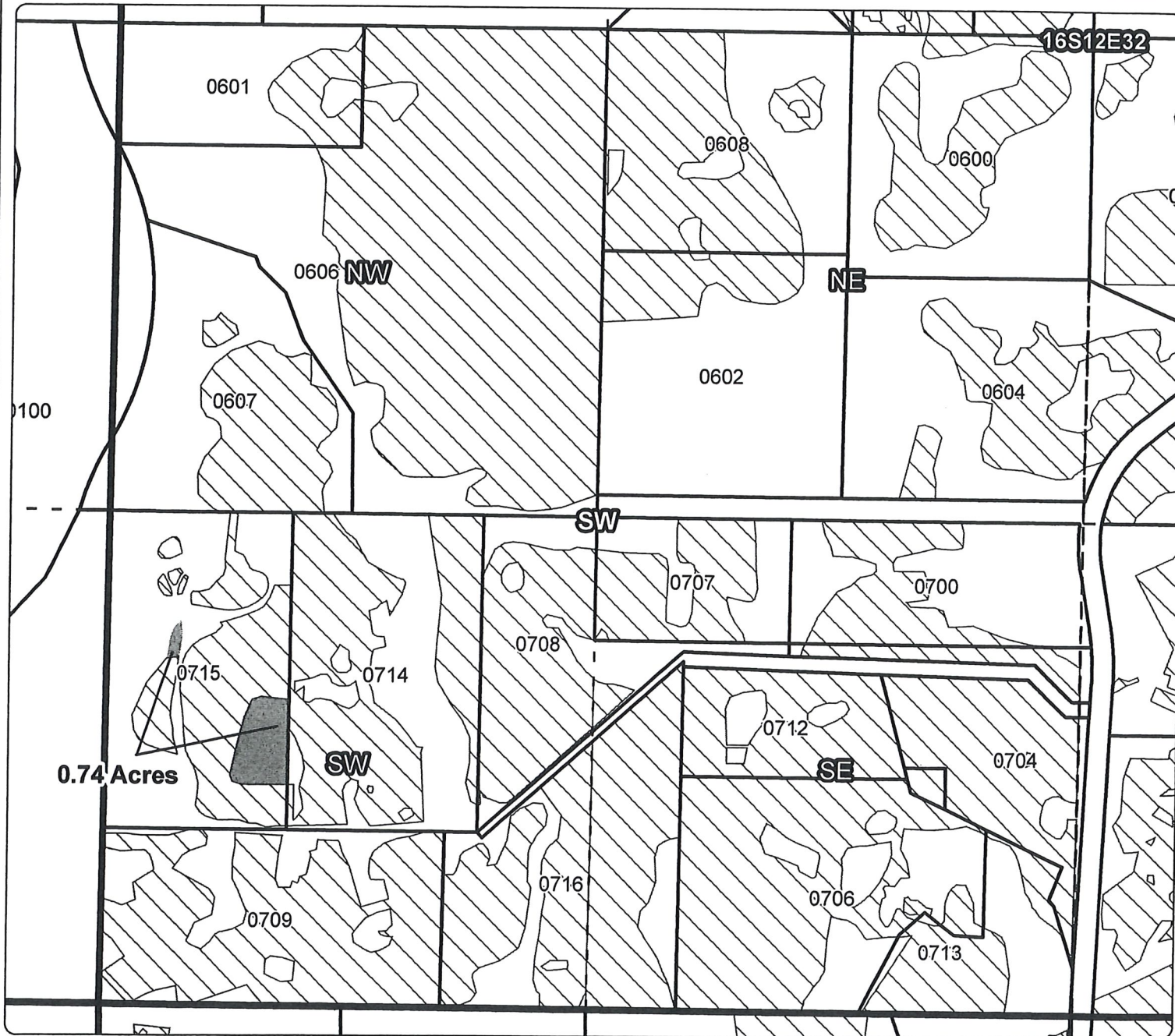

Instructions: Attach and label the corresponding final proof map.

RECEIVED BY OWRD

Swalley Irrigation District Claim of Beneficial use T-11709

Cert #: 74145

For: Ron & Suzanne Heskett



ON MAP

Taxlot 715, 16S12E32SWSW: 0.74 Acres ON, 4.5 Acres Total

- Point of Diversion
- ▤ Canals
- ▭ Taxlots
- Transfer
- ▨ Cert 74145

RECEIVED BY OWRD

OCT 06 2016

SALEM, OR



RECEIVED

OCT 21 2016

OWRD

CLAIM OF BENEFICIAL USE
Site Report

Transfer Number: T- 11709 District Internal Notice #: 2013-12

User Name: Glenn & Elizabeth Willard

Place of Use:

USE	POD #	TWP	RNG	SEC	QQ	DLC	GOV'T LOT	TAX LOT	ACRES
IRR	3	16	12	29	NW/NE			00306	2.69
Nwr	3	16	12	29	NW/NE			00306	1.31

District Conveyance System:

Description of Delivery System: Headgate to weir to private pipeline

Headgate: 1300:03 Canal: Main

Beneficial Use:

Description of Beneficial Use: pasture, shrubs, plants nursery

Method Used to Apply Water: irrigation pump from pond

Method Used to Calculate Beneficial Use: inspection

User Interviewed: () Yes () No

Beneficial Use Made as Authorized: (x) Yes () No

Description of Beneficial Use if Less than Authorized:

Inspected By: [Signature]

Date: 9-9-16

Instructions: Attach and label the corresponding final proof map.

Superseded 10/21/16

CLAIM OF BENEFICIAL USE
Site Report

Transfer Number: T- 11709 District Internal Notice #: 2013-12

User Name: Glenn & Elizabeth Willard

Place of Use:

USE	POD #	TWP	RNG	SEC	QQ	DLC	GOV'T LOT	TAX LOT	ACRES
IRR	3	16	12	29	NW/NE			00306	4.00

District Conveyance System:

Description of Delivery System: Headgate to weir to private pipeline

Headgate: 1300:03 Canal: Main

Beneficial Use:

Description of Beneficial Use: pasture

Method Used to Apply Water: irrigation pump from pond

Method Used to Calculate Beneficial Use: inspection

User Interviewed: () Yes () No

Beneficial Use Made as Authorized: (x) Yes () No

Description of Beneficial Use if Less than Authorized:

Inspected By: [Signature]

Date: 9-9-16

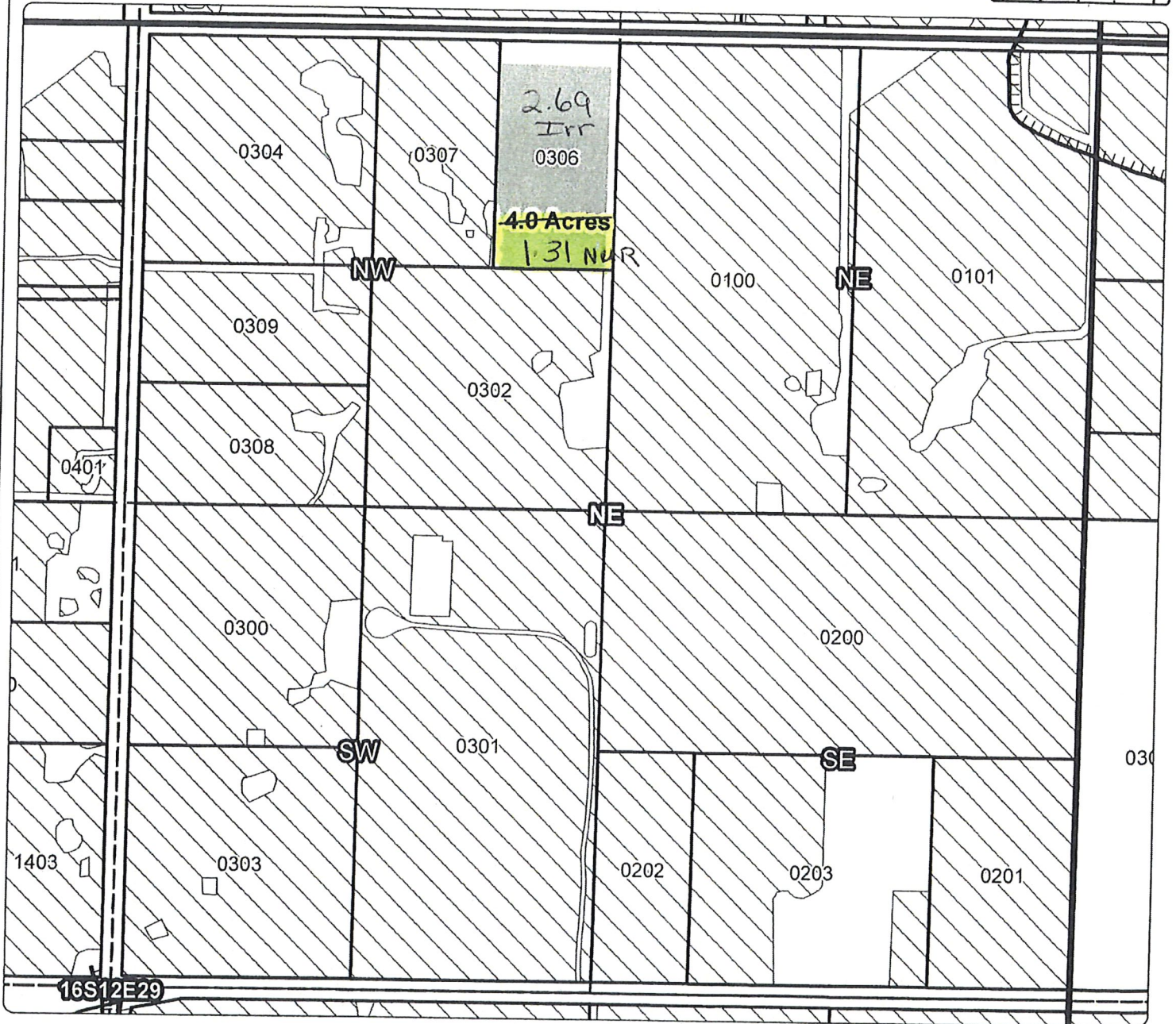
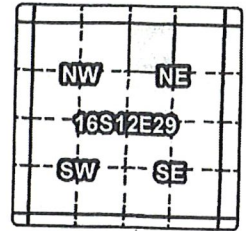
Instructions: Attach and label the corresponding final proof map.

RECEIVED BY OWRD

Swalley Irrigation District Claim of Beneficial use T-11709

Cert #: 74145

For: Glenn & Elizabeth Willard



ON MAP

Taxlot 306, 16S12E29NWNE: 4.0 Acres ON, 4.0 Acres Total

- Point of Diversion
- ▤ Canals
- ▭ Taxlots
- ▨ Transfer
- ▭ Cert 74145

RECEIVED
OCT 13 2016
OWRD

1 inch = 400 feet
December 2013

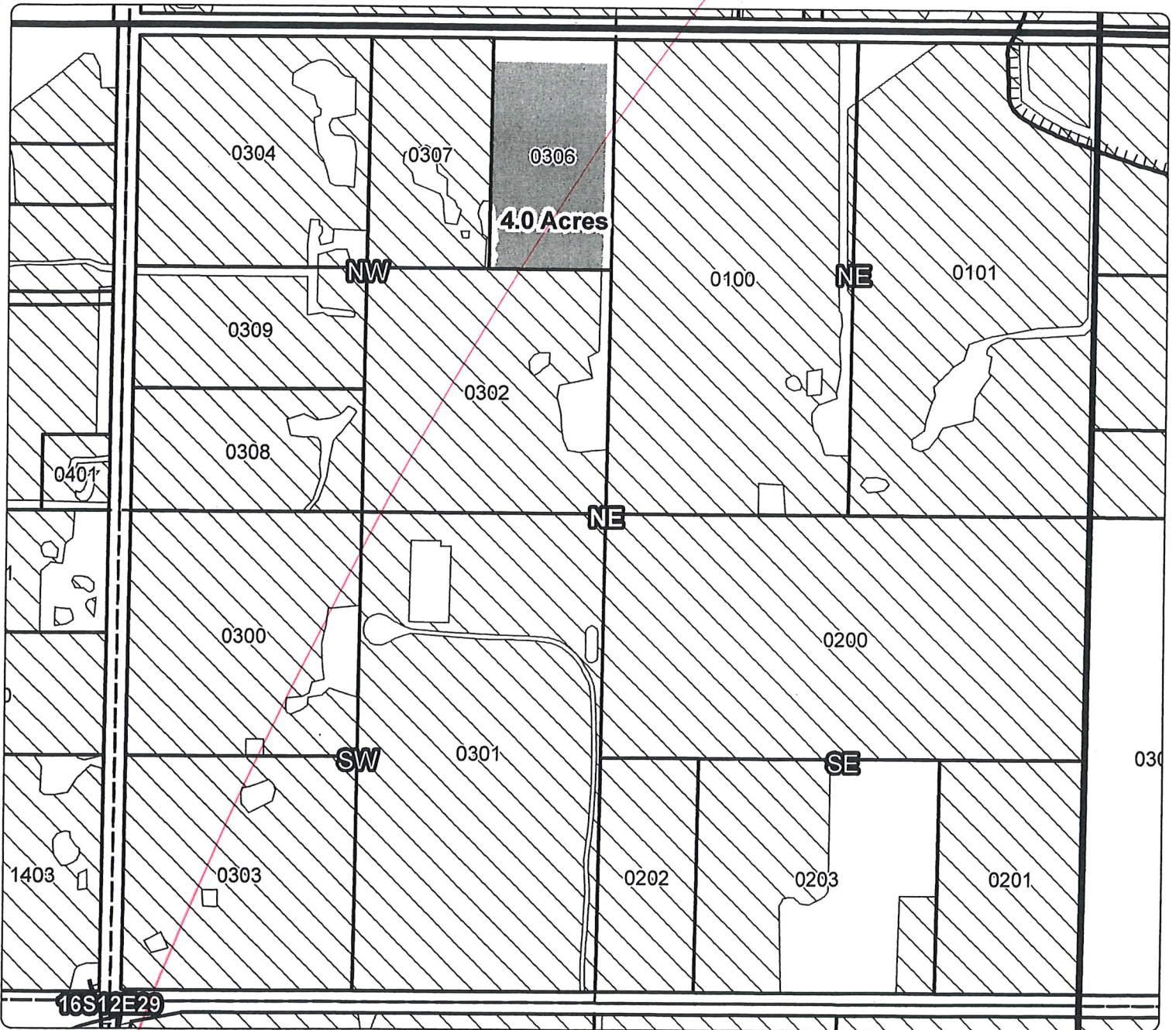



Swalley Irrigation District Claim of Beneficial use T-11709

Cert #: 74145

For: Glenn & Elizabeth Willard

*Superseded
10-13-16*



ON MAP

Taxlot 306, 16S12E29NWNE: 4.0 Acres ON, 4.0 Acres Total

- Point of Diversion
- TTT Canals
- Taxlots
- Transfer
- ▨ Cert 74145

RECEIVED BY OWRD

OCT 06 2016

SALEM, OR

