

2024 NW Beech Street
Madras, Oregon 97741

(541) 475-3625
(541) 475-3652
Fax (541) 475-3905
nuid@northunitid.com

Oregon Water Resources Department
September 5, 2020

District Permanent
Water Right Transfer
Claim of Beneficial Use
Final Proof Report

T-12816 Approved Order, Volume 108, Pages 45-50
2017 580 District Petition

North Unit Irrigation District
2024 NW Beech Street, Madras, OR 97741
Contact: Pam Watson Water Records Clerk III
pwatson@northunitid.com (541) 475-3625

North Unit Irrigation District (NUID) is hereby submitting the Final Proof reports (COBU) for lands under the approved transfer #12816, from our 2017 580 Petition. Attached are maps of each parcel listed in Special Order Volume 108, Pages 45-50. Upon satisfaction of the Director of the Water Resources Department, we conclude that the Petition is now completed.

Authorized Place of Use - Certificates 72279 – Priority 02/28/1913 IR

District Notice #	Name	Use	Township South	Range East WM	Section	Tax Lot	¼ ¼	Deschutes Acres
17-02	Hostetler, Ronald	IR	12	13	29	1200	NWSE	2.0
17-04-A map1	Backsen Family Trust	IR	12	13	14	200	SENW	0.2
17-04-A map2	Backsen Family Trust	IR	12	13	11	500	NESW	1.4
17-04-A map2	Backsen Family Trust	IR	12	13	11	500	SWSE	0.3
17-04-B	Backsen Family Trust	IR	12	13	14	200	NWNE	0.4
17-04-C	Backsen Enterprises	IR	12	13	15	1100	SWSW	0.1
17-05	Crocker, Robert & Christine	IR	10	14	28	400	SWNE	0.8
17-06	Baggett, Lee & Teresa	IR	10	14	33	200	SENW	14.2
17-06	Baggett, Lee & Teresa	IR	10	14	33	200	SWNE	27.2
17-07	Koolhaas, Jerry & Karen	IR	12	13	03	401	SWNW	0.2
17-10	Koolhaas Trust	IR	11	13	25	305	NWSW	1.9
** 17-14	Olivas, Brett & Karlina	IR	10	14	31BC	400	L2 (SWNW)	** 0.5
17-15	Galyen, Robert	IR	10	13	26	400	NWNE	0.5
17-15	Galyen, Robert	IR	10	13	26	400	SWNE	0.9
	TOTAL							50.6

Received by OWRD

SEP 12 2020

Salem, OR

Authorized Place of Use - Certificates 72281 – Priority 06/23/1955 IS

District Notice #	Name	Use	Township South	Range East WM	Section	Tax Lot	¼ ¼	Desclutes Supplemental Acres
17-02	Hostetler, Ronald	IS	12	13	29	1200	NWSE	2.0
17-04-A map1	Backsen Family Trust	IS	12	13	14	200	SENE	0.2
17-04-A map2	Backsen Family Trust	IS	12	13	11	500	NESW	1.4
17-04-A map2	Backsen Family Trust	IS	12	13	11	500	SWSE	0.3
17-04-B	Backsen Family Trust	IS	12	13	14	200	NWNE	0.4
17-04-C	Backsen Enterprises	IS	12	13	15	1100	SWSW	0.1
17-05	Crocker, Robert & Christine	IS	10	14	28	400	SWNE	0.8
17-06	Baggett, Lee & Teresa	IS	10	14	33	200	SENE	14.2
17-06	Baggett, Lee & Teresa	IS	10	14	33	200	SWNE	27.2
17-07	Koolhaas, Jerry & Karen	IS	12	13	03	401	SWNW	0.2
17-10	Koolhaas Trust	IS	11	13	25	305	NWSW	1.9
** 17-14	Olivas, Brett & Karlina	IS	10	14	31BC	400	L2 (SWNW)	** 0.5
17-15	Galyen, Robert	IS	10	13	26	400	NWNE	0.5
17-15	Galyen, Robert	IS	10	13	26	400	SWNE	0.9
TOTAL								50.6

Authorized Place of Use - Certificate 90177 – Priority 09/18/1968 IR

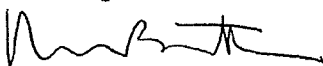
District Notice #	Name	Use	Township South	Range East WM	Section	Tax Lot	¼ ¼	Crooked River Acres
17-08	Koolhaas Trust	IR	11	13	25	305	NWSW	0.6
17-09	Koolhaas Trust	IR	11	13	25	305	SWNW	2.3
17-09	Koolhaas Trust	IR	11	13	25	305	NWSW	1.8
TOTAL								4.7

**Please Note - for District Notice #17-14 Cert 72279 & 72281, the COBU Map has been updated and corrected from the original transfer map. Total transferred acres remain the same.

NUID has attached a statement to the enclosed map that this will be the final proof map. The landowner has provided proof that the lands have been improved. A representative of the District has visibly inspected the lands listed above and certifies that the lands have been improved as mapped and have an adequate irrigation system to fully irrigate their land. Also attached is a site report for each water right listed.

SIGNATURES

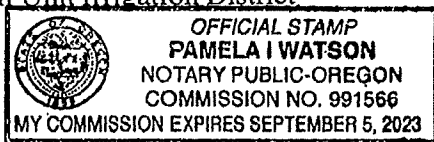
The district certifies that it has inspected the place of use listed and confirms the change in place of use has been completed consistent with the terms and conditions of the final order approving the transfer.




Signature: District Manager Mike Britton
North Unit Irrigation District

9/12/2020

Date



Subscribed and sworn to before me:


My commission expires 9/05/2023

SEP 12 2020

Salem, OR



CLAIM OF BENEFICIAL USE
Site Report

Transfer Number: T - 12816 District Internal Notice #: 17-02

User Name: Ronald Hostettler

Place of Use:

Table with 10 columns: USE, POD #, TWP, RNG, SEC, QQ, DLC, GOV'T LOT, TAX LOT, ACRES. Handwritten values: IR, 12, 13, 29, 120, 2.0

District Conveyance System:

Description of Delivery System:

Headgate: R41-E-2 Canal:

Beneficial Use:

Description of Beneficial Use: Pasture

Method Used to Apply Water: Sprinkler

Method Used to Calculate Beneficial Use: on site + maps

User Interviewed: (x) Yes () No

Beneficial Use Made as Authorized: (x) Yes () No

Description of Beneficial Use if Less than Authorized:

Inspected By: G Calhoun Date: 9/26/19

Received by OWRD

Instructions: Attach and label the corresponding final proof map.

SEP 12 2020



CLAIM OF BENEFICIAL USE
Site Report

Transfer Number: T - 12816 District Internal Notice #: 17-04-A

User Name: Backsen Family Trust

Place of Use: 2 Maps

Table with 10 columns: USE, POD #, TWP, RNG, SEC, QQ, DLC, GOVT LOT, TAX LOT, ACRES. Handwritten entries include IR, 12, 13, 14, 11, 200, 500, 0.2, 1.7.

Map 1
Map 2

District Conveyance System:
Description of Delivery System:

Headgate: 45-B Canal:

Beneficial Use:

Description of Beneficial Use: Map 1: Timothy Grass Map 2: Rye

Method Used to Apply Water: Sprinkler

Method Used to Calculate Beneficial Use: on site + maps

User Interviewed: (x) Yes () No

Beneficial Use Made as Authorized: (x) Yes () No

Description of Beneficial Use if Less than Authorized: 2 maps for this WRT

Inspected By: G Calhoun Date: 9/27/2019

Instructions: Attach and label the corresponding final proof map. Received by OWRD

SEP 12 2020



CLAIM OF BENEFICIAL USE
Site Report

Transfer Number: T - 12816 District Internal Notice #: 17-04-B

User Name: Buckson family Trust

Place of Use:

Table with 10 columns: USE, POD #, TWP, RNG, SEC, QQ, DLC, GOV'T LOT, TAX LOT, ACRES. Handwritten entries: IR, 12, 13, 14, 200, 0.4

District Conveyance System:

Description of Delivery System:

Headgate: 45-B Canal:

Beneficial Use:

Description of Beneficial Use: Timothy Grass

Method Used to Apply Water: Sprinkler

Method Used to Calculate Beneficial Use: on site + maps

User Interviewed: (x) Yes () No

Beneficial Use Made as Authorized: (x) Yes () No

Description of Beneficial Use if Less than Authorized:

Inspected By: G Calhoun Date: 9/27/2019

Instructions: Attach and label the corresponding final proof map. Received by OWRD

SEP 18 2020



CLAIM OF BENEFICIAL USE
Site Report

Transfer Number: T - 12816 District Internal Notice #: 17-05

User Name: Robert Crocker

Place of Use:

Table with 10 columns: USE, POD #, TWP, RNG, SEC, QQ, DLC, GOV'T LOT, TAX LOT, ACRES. Handwritten entries: IR, 10, 14, 28, 400, 0.8

District Conveyance System:

Description of Delivery System:

Headgate: PL58-6-A Canal:

Beneficial Use:

Description of Beneficial Use: Grass Seed

Method Used to Apply Water: Sprinkler

Method Used to Calculate Beneficial Use: on site + maps

User Interviewed: (x) Yes () No

Beneficial Use Made as Authorized: (x) Yes () No

Description of Beneficial Use if Less than Authorized:

Inspected By: G Cathan Date: 9/26/2019

Instructions: Attach and label the corresponding final proof map. Received by OWRD

SEP 18 2020



CLAIM OF BENEFICIAL USE
Site Report

Transfer Number: T - 12816 District Internal Notice #: 17-06

User Name: Lee Baggett

Place of Use:

Table with 10 columns: USE, POD #, TWP, RNG, SEC, QQ, DLC, GOV'T LOT, TAX LOT, ACRES. Row 1: IR, 10, 14, 33, 20, 41.7

District Conveyance System:

Description of Delivery System:

Headgate: 58-11-J-1 Canal:

Beneficial Use:

Description of Beneficial Use: ALFALFA/GRASS Hay

Method Used to Apply Water: SPRINKLER

Method Used to Calculate Beneficial Use: ON Site + Maps

User Interviewed: (x) Yes () No

Beneficial Use Made as Authorized: (x) Yes () No

Description of Beneficial Use if Less than Authorized:

Inspected By: G Calhan Date: 9/26/2019

Instructions: Attach and label the corresponding final proof map.

Received by OWRD



CLAIM OF BENEFICIAL USE
Site Report

Transfer Number: T - 12816 District Internal Notice #: 17-07

User Name: Jerry Koolhaas

Place of Use:

Table with 10 columns: USE, POD #, TWP, RNG, SEC, QQ, DLC, GOVT LOT, TAX LOT, ACRES. Row 1: IR, 12, 13, 03, 401, 0.2

District Conveyance System:

Description of Delivery System:

Headgate: 48-1-C Canal:

Beneficial Use:

Description of Beneficial Use: Pasture

Method Used to Apply Water: Sprinkler

Method Used to Calculate Beneficial Use: on site + maps

User Interviewed: (x) Yes () No

Beneficial Use Made as Authorized: (x) Yes () No

Description of Beneficial Use if Less than Authorized:

Inspected By: G Calhoun Date: 9/26/2019

Instructions: Attach and label the corresponding final proof map.

Received by OWRD



CLAIM OF BENEFICIAL USE
Site Report

Transfer Number: T - 12816 District Internal Notice #: 17-10

User Name: Koolhaas Family Trust

Place of Use:

Table with 10 columns: USE, POD #, TWP, RNG, SEC, QQ, DLC, GOV'T LOT, TAX LOT, ACRES. Handwritten entry: IR, 11, 13, 25, 305, 1.9

District Conveyance System:

Description of Delivery System:

Headgate: 51-0-3 Canal:

Beneficial Use:

Description of Beneficial Use: Grass Hay

Method Used to Apply Water: Sprinkler

Method Used to Calculate Beneficial Use: on site + maps

User Interviewed: (x) Yes () No

Beneficial Use Made as Authorized: (x) Yes () No

Description of Beneficial Use if Less than Authorized:

Inspected By: G Calhan Date: 9/26/2019

Instructions: Attach and label the corresponding final proof map. Received by OWRD



CLAIM OF BENEFICIAL USE
Site Report

Transfer Number: T - 12816 District Internal Notice #: 17-14

User Name: Brett + Karline Olivas

Place of Use:

Table with columns: USE, POD #, TWP, RNG, SEC, QQ, DLC, GOVT LOT, TAX LOT, ACRES. Handwritten entry: IR, 10, 14, 3100, 400, 0.5

District Conveyance System:

Description of Delivery System:

Headgate: 58-C Canal:

Beneficial Use:

Description of Beneficial Use: Pasture

Method Used to Apply Water: Sprinkler

Method Used to Calculate Beneficial Use: on site + maps

User Interviewed: (x) Yes () No

Beneficial Use Made as Authorized: (x) Yes () No

Description of Beneficial Use if Less than Authorized:

Inspected By: G Calhan Date: 9-28-2019

Received by OWRD

Instructions: Attach and label the corresponding final proof map.

SEP 12 2020



CLAIM OF BENEFICIAL USE
Site Report

Transfer Number: T - 12816 District Internal Notice #: 17-15

User Name: Robert Galvan

Place of Use:

Table with 10 columns: USE, POD #, TWP, RNG, SEC, QQ, DLC, GOV'T LOT, TAX LOT, ACRES. Handwritten entries: IR, 10, 13, 26, 400, 1.4.

District Conveyance System:

Description of Delivery System:

Headgate: R57-I Canal:

Beneficial Use:

Description of Beneficial Use: Carrot Seed

Method Used to Apply Water: Drip Tape

Method Used to Calculate Beneficial Use: on site + maps

User Interviewed: (x) Yes () No

Beneficial Use Made as Authorized: (x) Yes () No

Description of Beneficial Use if Less than Authorized:

Inspected By: G Calhoun

Date: 9/26/2019

Instructions: Attach and label the corresponding final proof map.

Received by OWRD

SEP 12 2020 Aug. 2009



CLAIM OF BENEFICIAL USE
Site Report

Transfer Number: T - 12816 District Internal Notice #: 17-08

User Name: Koolhaas Family Trust

Place of Use:

Table with 10 columns: USE, POD #, TWP, RNG, SEC, QQ, DLC, GOVT LOT, TAX LOT, ACRES. Row 1: IR, 11, 13, 25, 305, 0.6

District Conveyance System:

Description of Delivery System:

Headgate: 51-0-3 Canal:

Beneficial Use:

Description of Beneficial Use: Grass Hay

Method Used to Apply Water: Sprinkler

Method Used to Calculate Beneficial Use: on site + maps

User Interviewed: (x) Yes () No

Beneficial Use Made as Authorized: (x) Yes () No

Description of Beneficial Use if Less than Authorized:

Inspected By: G Calhoun Date: 9/26/2019

Instructions: Attach and label the corresponding final proof map.

Received by OWRD