



**Oregon Water Resources Department**  
 725 Summer Street NE, Suite A  
 Salem Oregon 97301-1266  
 (503) 986-0900  
 www.wrd.state.or.us

# Application for District Permanent Water Right Transfer

*Please type or print legibly in dark ink. If your application is incomplete or inaccurate, we will return it to you. If any requested information does not apply to your application, insert "N/A" to indicate "Not Applicable." As you complete this form, please refer to notes and guidance included on the application. A summary of review criteria and procedures that are generally applicable to the application is available at [www.wrd.state.or.us/OWRD/PUBS/forms.shtml#app\\_criteria\\_review](http://www.wrd.state.or.us/OWRD/PUBS/forms.shtml#app_criteria_review).*

Change in Place of Use Only

## 1A. APPLICANT INFORMATION

IRRIGATION DISTRICT <b>Swalley Irrigation District</b>		PHONE NO. <b>541-388-0658</b>	ADDITIONAL CONTACT NO.
ADDRESS <b>64672 Cook Ave., Ste. 1</b>		FAX NO. <b>541-389-0433</b>	
CITY <b>BEND</b>	OR	ZIP <b>97703</b>	E-MAIL <b>KATHY@SWALLEY.COM</b>
<b>BY PROVIDING AN E-MAIL ADDRESS, CONSENT IS GIVEN TO RECEIVE ALL CORRESPONDENCE FROM THE DEPARTMENT ELECTRONICALLY. COPIES OF THE FINAL ORDER DOCUMENTS WILL ALSO BE MAILED.</b>			

## 1B. AGENT INFORMATION

AGENT/BUSINESS NAME		PHONE NO.	ADDITIONAL CONTACT NO.
ADDRESS		FAX NO.	
CITY	STATE	ZIP	E-MAIL
<b>BY PROVIDING AN E-MAIL ADDRESS, CONSENT IS GIVEN TO RECEIVE ALL CORRESPONDENCE FROM THE DEPARTMENT ELECTRONICALLY. COPIES OF THE FINAL ORDER DOCUMENTS WILL ALSO BE MAILED.</b>			

**RECEIVED**

**MAY 29 2018**

**OWRD**

## 2. PROPOSED CHANGE(S) TO WATER RIGHT(S)

- List **all** water rights to be affected by this transfer. Indicate the certificate, permit, decree or other identifying number(s) in the table below: *(Attach additional pages as necessary.)*

	Certificate	Permit / Previous Transfer	Decree
1.	74145	2018-01	Swalley Irrigation District – Vol. 12, at page 282 and Vol. 16, at page 148 and 396. Priority date is September 1, 1899
2.		-	
3.		-	
4.		-	
5.		-	
6.		-	

## 3. ATTACHMENTS

*Check each of the following **attachments** included with this application. The application will be returned if all required attachments are not included.*

<p><b>Supplemental Form A –</b>  <b>Description of Proposed Change(s) to a Water Right</b></p> <p><input checked="" type="checkbox"/> A <b>separate</b> Supplemental Form A is enclosed for <b>each</b> water right to be affected by this transfer.</p> <p><b>Map</b></p> <p><input checked="" type="checkbox"/> Permanent Transfer          A map meeting the requirements of OAR 690-385-3300 must be included but need not be prepared by a Certified Water Right Examiner (CWRE).</p>	<p><b>Fees:</b></p> <p><input checked="" type="checkbox"/> Amount enclosed: \$ <u>1,160<sup>00</sup></u>          See the Department's Fee Schedule at <a href="http://www.wrd.state.or.us">www.wrd.state.or.us</a> or call (503) 986-0900.</p> <p><b>Land Use Compatibility Statement</b></p> <p><input type="checkbox"/> The Land Use Information Form is <u>not</u> required if water is to be diverted, conveyed and/or used only on federal lands or if <b>ALL</b> of the following apply: a) a change in place of use only, b) a change that does not involve the placement or modification of structures, c) the use of water is for irrigation <b>only</b> and d) the use is located within an irrigation district or an exclusive farm use zone.</p>
--	---

## 4. SIGNATURES


The district certifies the following:

- (1) The water rights proposed for transfer are water rights subject to transfer and are not subject to forfeiture for nonuse under ORS 540.610;
- (2) Each user affected by the proposed transfer has provided written authorization for the transfer and such authorization is on file with the district; and
- (3) On behalf of the district, I affirm to the best of my knowledge the information contained in this application is true and accurate.

**RECEIVED**

**MAY 29 2018**

**OWRD**

  
District Manager signature

JER CAMARATA  
name (print)

5/21/2018  
date

OR

\_\_\_\_\_  
Authorized District Representative signature

\_\_\_\_\_  
name (print)

\_\_\_\_\_  
date

**Before submitting your application to the Department, be sure you have:**

- Answered each question completely.
- Included all the required attachments.
- Included a check payable to the Oregon Water Resources Department for the appropriate amount.

RECEIVED

MAY 29 2018

OWRD



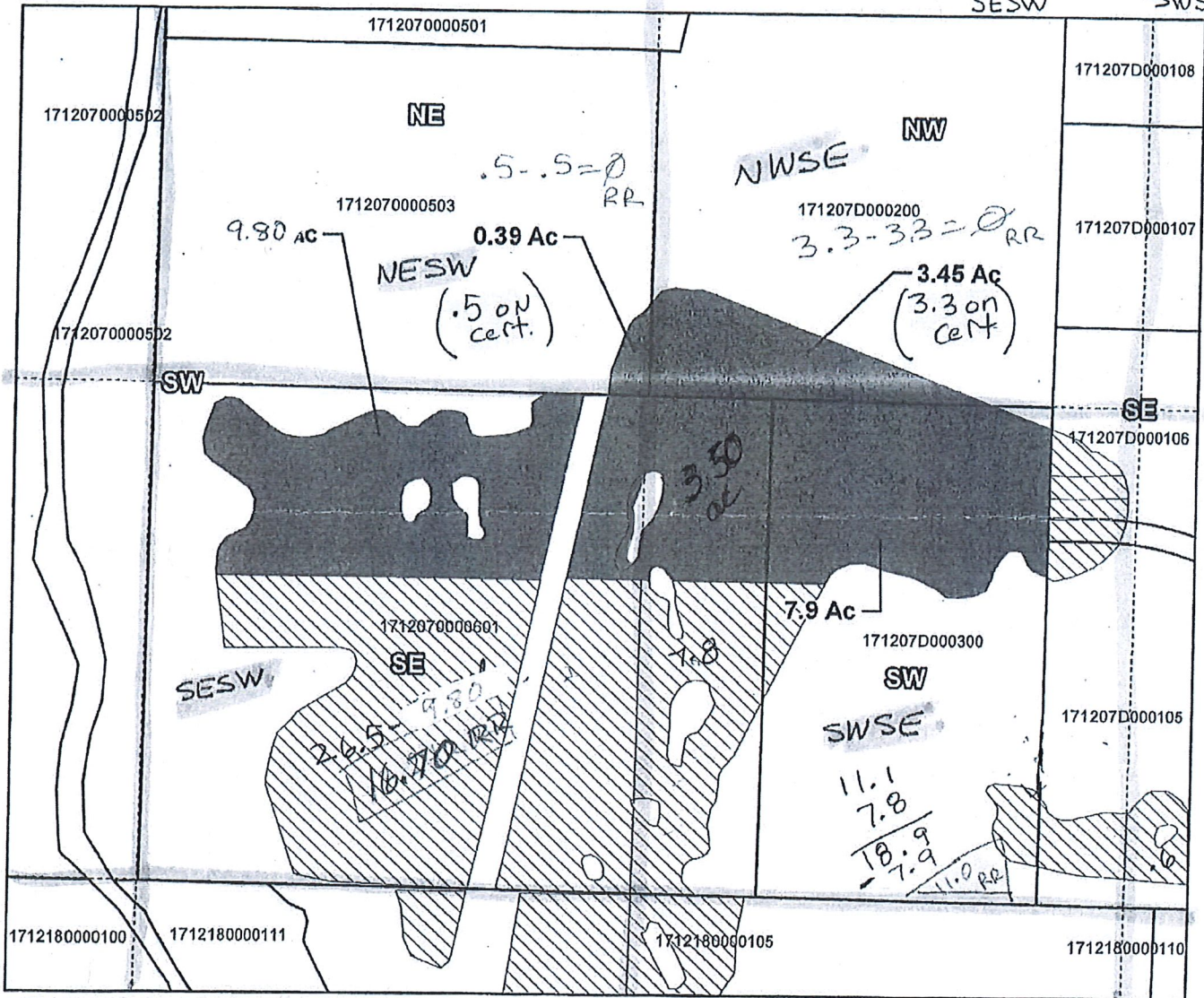
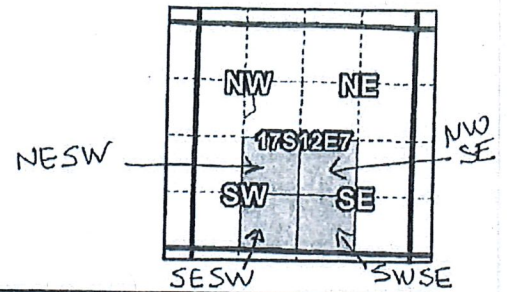




# Swalley Irrigation District 2018 District Transfer Application "Off" Map

**Certificates: 74145**

for Elkins, Ed



Taxlot 1712070000503, T17S R12E 07 SW/WNE: 0.50 Acres Off, 0.00 Acres Remaining (Cert # 74145)  
 Taxlot 171207D000200, T17S R12E 07 SW/NW: 3.30 Acres Off, 0.00 Acres Remaining (Cert # 74145)  
 Taxlot 1712070000601, T17S R12E 07 SW/SE: 9.80 Acres Off, 16.70 Acres Remaining (Cert # 74145)  
 Taxlot 171207D000300, T17S R12E 07 SW/SW: 7.9 Acres Off, 11.00 Acres Remaining (Cert # 74145)  
 Taxlot 171207D000601, T17S R12E 07 SW/SE: 3.50 Acres Off, 4.30 Acres Remaining

- Pipelines and Canals
- Transfer
- Taxlots
- Primary Water Right



1 inch = 400 feet

Received by OWRD RECEIVED

SEP 17 2018

MAY 29 2018

Salem, OR

OWRD

Prepared by Swalley Irrigation District | APRIL 2018

T-12939