







P:\24\24277001\CAD\00\Highland Hills Ranch\2427700100_Temporary Transfer Maps (C94042).dwg TAB:C94042 Date Exported: 07/01/20 - 14:18 by mwoods

MacNab Temporary Transfer Map for T-13193 (C-94042) To Lands

T2S, R22E, W.M.
Gilliam County, Oregon

Legend

-  POD
-  POA
-  Property Boundary Line
-  Watercourse
-  C-94042 + C.94044-IS
-  C-94042

Disclaimer

This map was prepared for the purpose of identifying the location of a water right only and it is not intended to provide legal dimensions or location of property ownership lines.

Map Notes

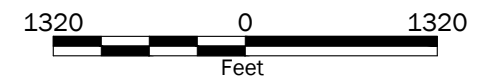

Date: 05/18/20
Data Sources: ESRI
Prepared By: GeoEngineers

POA Well Locations

Well 1: 4000' N + 170' E from SW corner section 26
Well 2: 3070' N + 1560' E from SW corner section 22
Well 3: 1320' N + 80' E from SE corner section 22
Well 4: 50' N + 2480' W from SE corner section 15

POD Location

1200' S + 110' W from NE corner section 27



GEOENGINEERS 

