




\\geoengineers.com\WAN\Projects\24\_24277001\CAD\00\_Highland Hills Ranch\2427700100\_Temporary Transfer Maps (C94044).dwg TAB:C94044 Date Exported: 05/22/20 - 8:37 by mwoods

**MacNab Temporary Transfer Map  
for T-13193 (C-94044)  
To Lands**

T2S, R22E, W.M.  
Gilliam County, Oregon

**Legend**

-  POD
-  POA
-  Property Boundary Line
-  Watercourse
-  C-94044

**Disclaimer**

This map was prepared for the purpose of identifying the location of a water right only and it is not intended to provide legal dimensions or location of property ownership lines.

**Map Notes**

Date: 05/18/20  
Data Sources: ESRI  
Prepared By: GeoEngineers

**POA Well Locations**

Well 1: 4000' N + 170' E from SW corner section 26  
Well 2: 3070' N + 1560' E from SW corner section 26  
Well 3: 1320' N + 80' E from SE corner section 22  
Well 4: 50' N + 2480' W from SE corner section 15

**POD Location**

1200' S + 110' W from NE corner section 27

