



RECEIVED

SEP 04 2020

OWRD

August 31, 2020

Ann Reece  
District Transfer Advisor  
Oregon Water Resources Department  
725 Summer St NE Ste A  
Salem, OR 97301-1266

**RE: FINAL PROOFS – Claim of Beneficial Use for T-13240**

Dear Ann,

Central Oregon Irrigation District is submitting our claim of beneficial use for a permanent District transfer ("385").

Enclosed is a list of the authorized lands. Site reports are attached to each map and any specific details about the properties are contained in each site report.

**Please Note:** The below noted properties have had the following changes:

1. 17-14-13 SWSW 400: Name Change.
2. 18-12-02 SENW 1001: Mapping Change.

The District certifies that it has inspected the place of use and confirms the change in place of use has been completed consistent with the terms and conditions of the final order approving the transfer.

Craig Horrell  
Managing Director, Central Oregon Irrigation District

Date: 8.31.20

**AUTHORIZED PLACE OF USE**

RECEIVED

SEP 04 2020

FINAL PROOF PLACE OF USE T-13240

Cert/Decree	Cert/Perm	TRANSFER NBR	POD	USE	TWP	RNG	SEC	QQ	LOT	ACRES	USER NAME
PRIMARY	SUPP										
94956	76714	T-2019-007	#1	IRRIG	14	14	36	NWNW	00100	2.900	Buer, Koll/Julie
94956	76714	T-2019-010	#11	IRRIG	15	12	25	NENW	00202	0.350	Frank, Mark H
94956	76714	T-2019-007	#1	IRRIG	15	14	12	NESW	00302	2.300	Kerby, Robert/Carol
94956	76714	T-2019-017	#11	IRRIG	16	12	12	SENE	01000	0.390	Lindbeck, Melven/Jerrylee
94956	76714	T-2019-008	#11	IRRIG	16	12	13	NENW	00200	1.000	Lee, Young Kyu/Jeong Sook
94956	76714	T-2019-016	#1	IRRIG	17	13	31	NENW	00300	0.360	Gregory, Ben/Sonya
94956	76714	T-2019-007	#1	IRRIG	17	13	32	NWNE	00500	1.100	Hannas, Steven/Kirstein
94956	76714	T-2019-007	#1	IRRIG	17	14	13	SWSW	00400	19.800	Kerslake, Kathrine Marie
94956	76714	T-2019-007	#1	IRRIG	18	12	02	SENW	01001	2.450	West, Kevin/Jennifer

OWRD

SEP 04 2020

OWRD

PERMANENT TRANSFER – FINAL PROOF

OWRD #: T-13240  
Petition #: P-2019-002

Property Owner: Buer, Koll/Julie Patron #: 3926  
Property Address: 12789 SW Cornett Lp, Powell Butte

USE	BEAT	HG	TWP	RNG	SEC	QQ	TAX LOT	ACRES
IRRIG	CO4	COC-83	14	14	36	NWNW	100	2.900
IRRIG								

TYPE OF CROP: lawn/pasture  
METHOD OF IRRIGATION: sprinkler

1<sup>st</sup> Review Date: \_\_\_\_\_ Initials: \_\_\_\_\_ Used Acres: 2.9 Dry Acres: 0

Photos taken with Collector:  Yes  No Collector Polygons:  Yes  No

Notes: GPSok - lawn coming in full  
1.55 - edges a little dry but full

Post Card Sent: 7/9/20  Complete  Partial  Dry

2<sup>nd</sup> Review:

Site appointment scheduled w/patron Date: \_\_\_\_\_  Informed of \$150 if not complete 3<sup>rd</sup> visit. Initials: \_\_\_\_\_ Used Acres: \_\_\_\_\_ Dry Acres: \_\_\_\_\_

Notes: \_\_\_\_\_  
\_\_\_\_\_  
\_\_\_\_\_

3<sup>rd</sup> Review:

Site appointment scheduled w/patron Date: \_\_\_\_\_  
Initials: \_\_\_\_\_ Used Acres: \_\_\_\_\_ Dry Acres: \_\_\_\_\_

Notes: \_\_\_\_\_  
\_\_\_\_\_  
\_\_\_\_\_

If not complete invoice \$150 fee: \_\_\_\_\_

4<sup>th</sup> Review Date:

Site appointment scheduled w/patron Date: \_\_\_\_\_  
Initials: \_\_\_\_\_ Used Acres: \_\_\_\_\_ Dry Acres: \_\_\_\_\_

Notes: \_\_\_\_\_  
\_\_\_\_\_  
\_\_\_\_\_

Invoice \$150.00 fee: \_\_\_\_\_

CROOK COUNTY  
SEC.36 T14S R14E

RECEIVED

SEP 04 2020

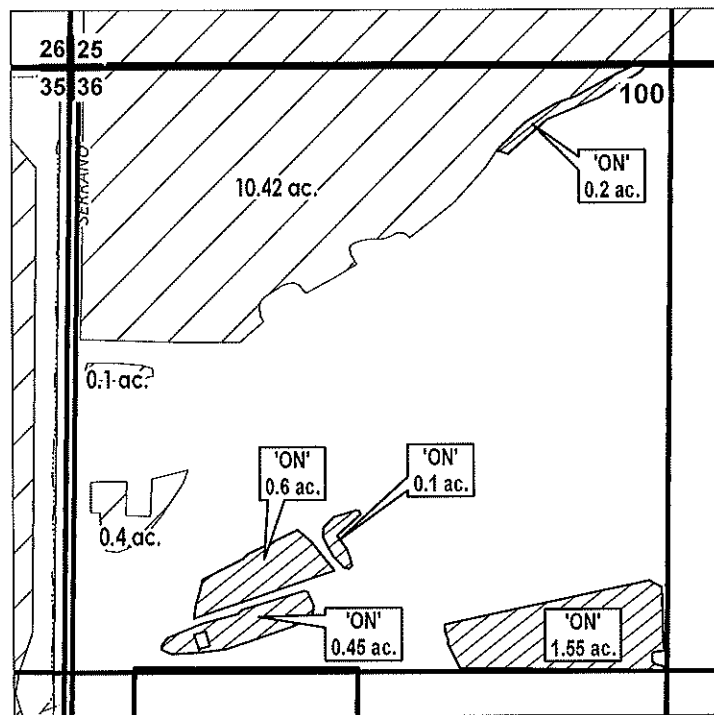
SCALE - 1" = 400'



OWRD



NW 1/4 OF THE NW 1/4

OWRD #: T-13240



	EXISTING WATER RIGHTS
	ON LANDS



FINAL PROOF MAP

BUER, KOLL/JULIE

TAXLOT #: 100

2.9 ACRES

Date: 7/24/2020

PERMANENT TRANSFER – FINAL PROOF

RECEIVED

OWRD #: T-13240 SEP 04 2020

Petition #: P-2019-002

OWRD

Property Owner: Frank, Mark H. Patron #: 3682

Property Address: 3035 SW 58th St, Redmond

USE	BEAT	HG	TWP	RNG	SEC	QQ	TAX LOT	ACRES
IRRIG	PB1	B-2-17	15	12	25	NENW	202	0.350
IRRIG								

TYPE OF CROP: pasture  
METHOD OF IRRIGATION: sprinkler

1<sup>st</sup> Review Date: 6/16/20 Initials: AC Used Acres: 0.35 Dry Acres: 0  
Photos taken with Collector:  Yes  No Collector Polygons:  Yes  No  
Notes: GPSed New Fenced area Fully irrigated

Post Card Sent: 6/24/20  Complete  Partial  Dry

2<sup>nd</sup> Review:  
Site appointment scheduled w/patron Date: \_\_\_\_\_  Informed of \$150 if not complete 3<sup>rd</sup> visit.  
Initials: \_\_\_\_\_ Used Acres: \_\_\_\_\_ Dry Acres: \_\_\_\_\_  
Notes: \_\_\_\_\_

3<sup>rd</sup> Review:  
Site appointment scheduled w/patron Date: \_\_\_\_\_  
Initials: \_\_\_\_\_ Used Acres: \_\_\_\_\_ Dry Acres: \_\_\_\_\_  
Notes: \_\_\_\_\_

If not complete invoice \$150 fee: \_\_\_\_\_

4<sup>th</sup> Review Date:  
Site appointment scheduled w/patron Date: \_\_\_\_\_  
Initials: \_\_\_\_\_ Used Acres: \_\_\_\_\_ Dry Acres: \_\_\_\_\_  
Notes: \_\_\_\_\_

Invoice \$150.00 fee: \_\_\_\_\_

# DESCHUTES COUNTY SEC.25 T15S R12E

RECEIVED

SEP 04 2020

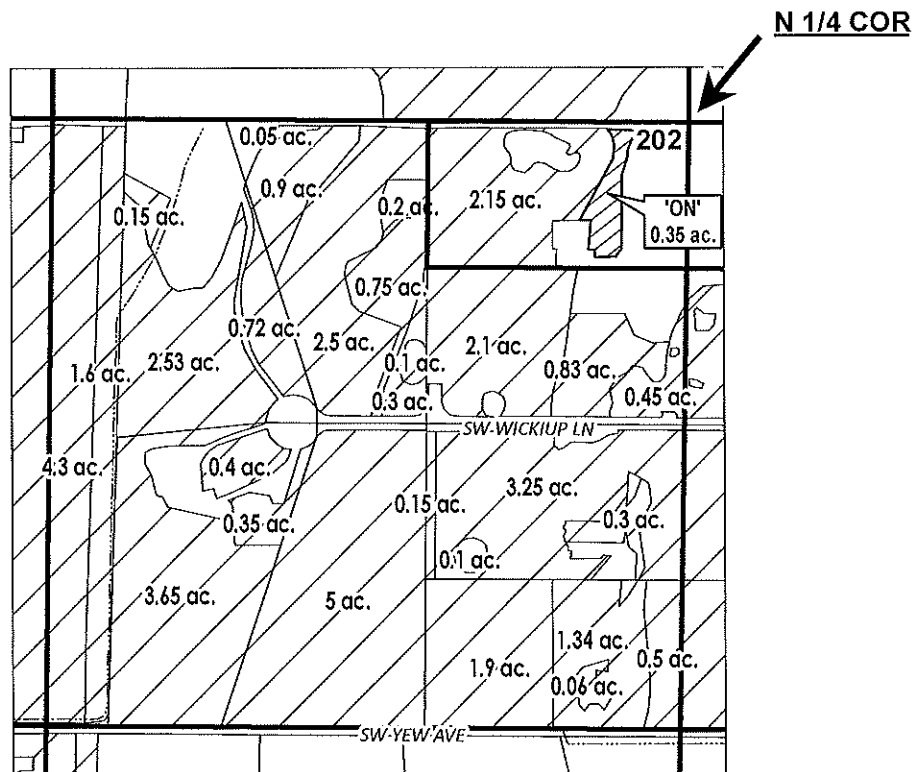
SCALE - 1" = 400'

OWRD



NE 1/4 OF THE NW 1/4

OWRD #: T-13240



- EXISTING WATER RIGHTS
- ON LANDS



FINAL PROOF MAP

FRANK, MARK H.

TAXLOT #: 202

0.35 ACRES

Date: 7/24/2020

PERMANENT TRANSFER - FINAL PROOF

OWRD #: T-13240  
Petition #: P-2019-002

OWRD

Property Owner: Kerby, Robert/Carol Patron #: 3641

Property Address: 2441 SW Minson Rd, Powell Butte

USE	BEAT	HG	TWP	RNG	SEC	QQ	TAX LOT	ACRES
IRRIG	CO4	P-8-1	15	14	12	NESW	302	2.300
IRRIG								

TYPE OF CROP: Hay Pasture  
METHOD OF IRRIGATION: Flood

1<sup>st</sup> Review Date: 7/9/20 Initials: AC Used Acres: 2.3 Dry Acres: 2

Photos taken with Collector:  Yes  No Collector Polygons:  Yes  No

Notes: GPSed - cows have eaten some  
- dry on top & good underneath

Post Card Sent: 7/9/20  Complete  Partial  Dry

2<sup>nd</sup> Review:  
Site appointment scheduled w/patron Date: \_\_\_\_\_  Informed of \$150 if not complete 3<sup>rd</sup> visit.  
Initials: \_\_\_\_\_ Used Acres: \_\_\_\_\_ Dry Acres: \_\_\_\_\_  
Notes: \_\_\_\_\_

3<sup>rd</sup> Review:  
Site appointment scheduled w/patron Date: \_\_\_\_\_  
Initials: \_\_\_\_\_ Used Acres: \_\_\_\_\_ Dry Acres: \_\_\_\_\_  
Notes: \_\_\_\_\_

If not complete invoice \$150 fee: \_\_\_\_\_

4<sup>th</sup> Review Date:  
Site appointment scheduled w/patron Date: \_\_\_\_\_  
Initials: \_\_\_\_\_ Used Acres: \_\_\_\_\_ Dry Acres: \_\_\_\_\_  
Notes: \_\_\_\_\_

Invoice \$150.00 fee: \_\_\_\_\_

**CROOK COUNTY  
SEC.12 T15S R14E**

RECEIVED

SEP 04 2020

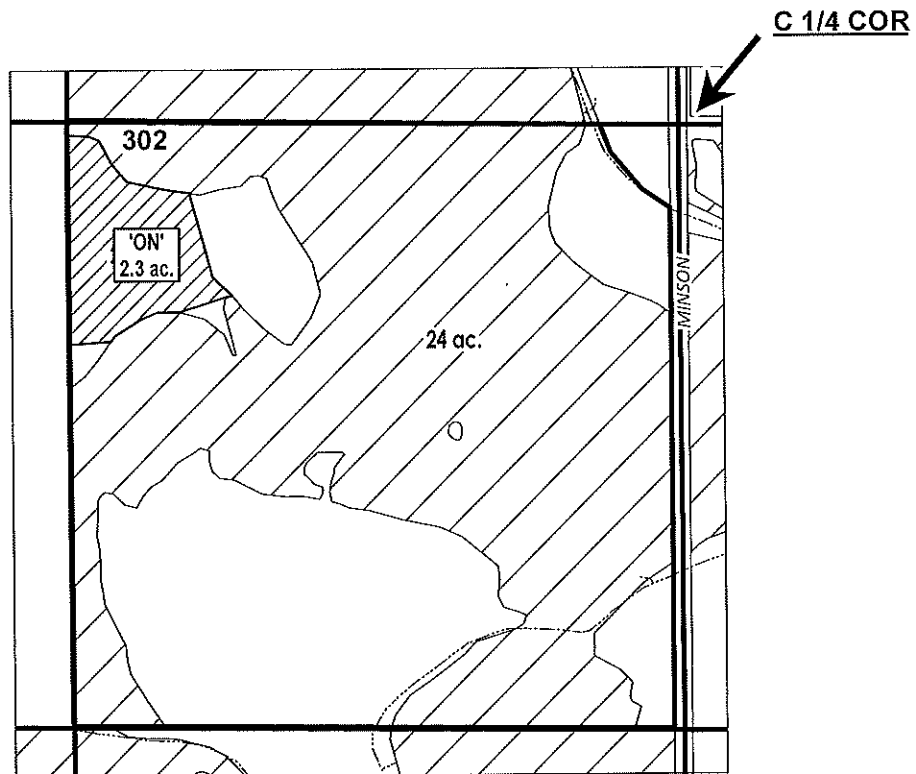
SCALE - 1" = 400'



OWRD



NE 1/4 OF THE SW 1/4

OWRD #: T-13240



	EXISTING WATER RIGHTS
	ON LANDS



**FINAL PROOF MAP**

**KERBY, ROBERT/CAROL**

**TAXLOT #: 302**

**2.3 ACRES**

Date: 7/24/2020



PERMANENT TRANSFER - FINAL PROOF

RECEIVED

OWRD #: T-13240  
Petition #: P-2019-002

SEP 04 2020

OWRD

Property Owner: Lindbeck, Melven/Jerrylee Patron #: 646

Property Address: 7840 S Hwy 97, Redmond

USE	BEAT	HG	TWP	RNG	SEC	QQ	TAX LOT	ACRES
IRRIG	PB1	A-16-12-1-#2	16	12	12	SENE	1000	0.390
IRRIG								

TYPE OF CROP: grass/trees  
METHOD OF IRRIGATION: sprinkler

1<sup>st</sup> Review Date: 6/16/20 Initials: AC Used Acres: 0.39 Dry Acres: 0

Photos taken with Collector:  Yes  No Collector Polygons:  Yes  No

Notes: Top Soil. Grass patchy in some areas, but healthy in most places. Trees very healthy

Post Card Sent: 6/24/20  Complete  Partial  Dry

2<sup>nd</sup> Review:

Site appointment scheduled w/patron Date: \_\_\_\_\_  Informed of \$150 if not complete 3<sup>rd</sup> visit.  
Initials: \_\_\_\_\_ Used Acres: \_\_\_\_\_ Dry Acres: \_\_\_\_\_

Notes: \_\_\_\_\_  
\_\_\_\_\_  
\_\_\_\_\_

3<sup>rd</sup> Review:

Site appointment scheduled w/patron Date: \_\_\_\_\_  
Initials: \_\_\_\_\_ Used Acres: \_\_\_\_\_ Dry Acres: \_\_\_\_\_

Notes: \_\_\_\_\_  
\_\_\_\_\_  
\_\_\_\_\_

If not complete invoice \$150 fee: \_\_\_\_\_

4<sup>th</sup> Review Date:

Site appointment scheduled w/patron Date: \_\_\_\_\_  
Initials: \_\_\_\_\_ Used Acres: \_\_\_\_\_ Dry Acres: \_\_\_\_\_

Notes: \_\_\_\_\_  
\_\_\_\_\_  
\_\_\_\_\_

Invoice \$150.00 fee: \_\_\_\_\_

DESCHUTES COUNTY  
SEC.12 T16S R12E

RECEIVED

SEP 04 2020

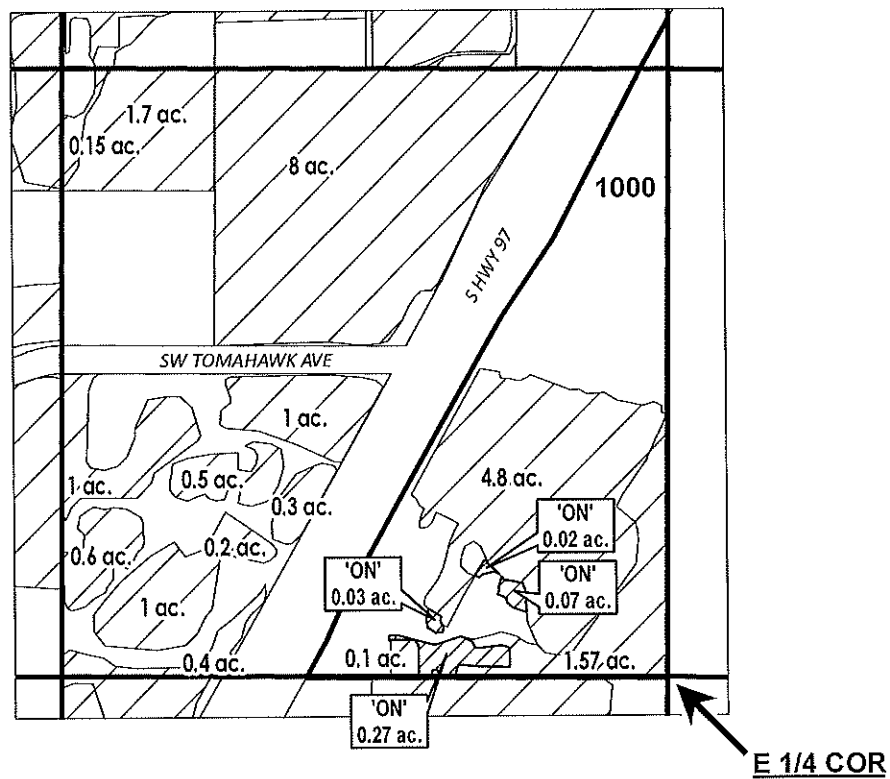
SCALE - 1" = 400'

OWRD



SE 1/4 OF THE NE 1/4

OWRD #: T-13240



	EXISTING WATER RIGHTS
	ON LANDS



FINAL PROOF MAP

LINDBECK, MELVEN/JERRYLEE

TAXLOT #: 1000

0.39 ACRES

Date: 7/24/2020

RECEIVED

SEP 04 2020

PERMANENT TRANSFER – FINAL PROOF

OWRD #: T-13240  
Petition #: P-2019-002

OWRD

Property Owner: Lee, Young/Kyu/Jeong Sook Patron #: 426240  
Property Address: 5550 SW Young Ave, Redmond

USE	BEAT	HG	TWP	RNG	SEC	QQ	TAX LOT	ACRES
IRRIG	PB1	A-16-10-0-1	16	12	13	NENW	200	1.000
IRRIG								

TYPE OF CROP: pasture  
METHOD OF IRRIGATION: sprinkler

1<sup>st</sup> Review Date: 6/29/20 Initials: AC Used Acres: 1.0 Dry Acres: 0  
Photos taken with Collector:  Yes  No Collector Polygons:  Yes  No  
Notes: GPSed - pasture well established. Cows ate down to roots in some areas

Post Card Sent: 7/1/20  Complete  Partial  Dry

2<sup>nd</sup> Review:  
Site appointment scheduled w/patron Date: \_\_\_\_\_  Informed of \$150 if not complete 3<sup>rd</sup> visit.  
Initials: \_\_\_\_\_ Used Acres: \_\_\_\_\_ Dry Acres: \_\_\_\_\_  
Notes: \_\_\_\_\_

3<sup>rd</sup> Review:  
Site appointment scheduled w/patron Date: \_\_\_\_\_  
Initials: \_\_\_\_\_ Used Acres: \_\_\_\_\_ Dry Acres: \_\_\_\_\_  
Notes: \_\_\_\_\_

If not complete invoice \$150 fee: \_\_\_\_\_

4<sup>th</sup> Review Date:  
Site appointment scheduled w/patron Date: \_\_\_\_\_  
Initials: \_\_\_\_\_ Used Acres: \_\_\_\_\_ Dry Acres: \_\_\_\_\_  
Notes: \_\_\_\_\_

Invoice \$150.00 fee: \_\_\_\_\_

# DESCHUTES COUNTY SEC.13 T16S R12E

RECEIVED

SEP 04 2020

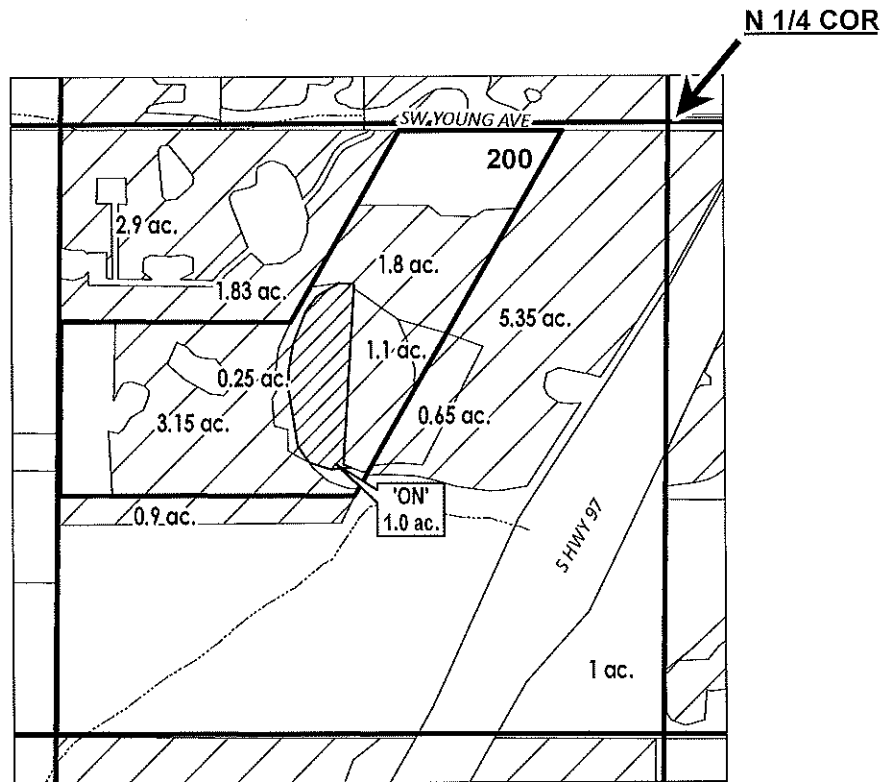
SCALE - 1" = 400'

OWRD



NE 1/4 OF THE NW 1/4

OWRD #: T-13240



# ac.	PARCELS W/ WATER RIGHTS
	EXISTING WATER RIGHTS
	ON LANDS



FINAL PROOF MAP

LEE, YOUNG/KYU/JEONG SOOK

TAXLOT #: 200

1.0 ACRES

Date: 7/24/2020

SEP 04 2020

PERMANENT TRANSFER - FINAL PROOF

OWRD #: T-13240  
Petition #: P-2019-002

OWRD

Property Owner: Gregory, Ben/Sonya Patron #: 1286

Property Address: 62239 NE Powell Butte Hwy, Bend

USE	BEAT	HG	TWP	RNG	SEC	QQ	TAX LOT	ACRES
IRRIG	CO2	B-10	17	13	31	NENW	300	0.360
IRRIG								

TYPE OF CROP: pasture  
METHOD OF IRRIGATION: sprinklers

1<sup>st</sup> Review Date: 6/30/20 Initials: AE Used Acres: 0.36 Dry Acres: 0  
Photos taken with Collector:  Yes  No Collector Polygons:  Yes  No  
Notes: GPS set - area well established - Full use

Post Card Sent: 7/1/20  Complete  Partial  Dry

2<sup>nd</sup> Review:  
Site appointment scheduled w/patron Date: \_\_\_\_\_  Informed of \$150 if not complete 3<sup>rd</sup> visit.  
Initials: \_\_\_\_\_ Used Acres: \_\_\_\_\_ Dry Acres: \_\_\_\_\_  
Notes: \_\_\_\_\_

3<sup>rd</sup> Review:  
Site appointment scheduled w/patron Date: \_\_\_\_\_  
Initials: \_\_\_\_\_ Used Acres: \_\_\_\_\_ Dry Acres: \_\_\_\_\_  
Notes: \_\_\_\_\_

If not complete invoice \$150 fee: \_\_\_\_\_

4<sup>th</sup> Review Date:  
Site appointment scheduled w/patron Date: \_\_\_\_\_  
Initials: \_\_\_\_\_ Used Acres: \_\_\_\_\_ Dry Acres: \_\_\_\_\_  
Notes: \_\_\_\_\_

Invoice \$150.00 fee: \_\_\_\_\_

DESCHUTES COUNTY  
SEC.31 T17S R13E

RECEIVED

SEP 04 2020

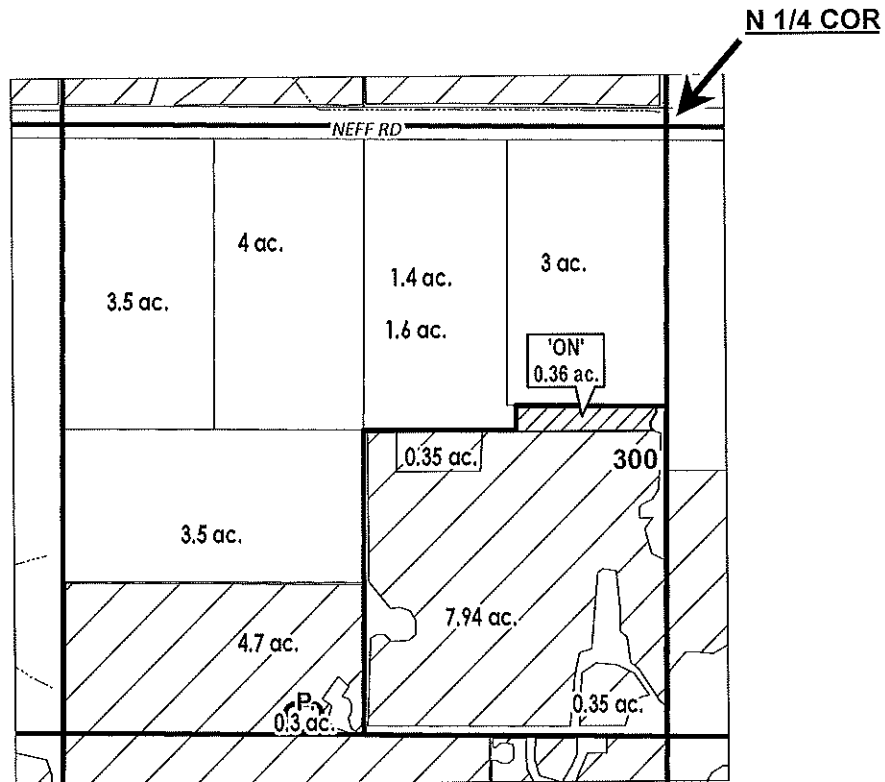
OWRD

SCALE - 1" = 400'



NE 1/4 OF THE NW 1/4

OWRD #: T-13240



	POND
	PARCELS W/ WATER RIGHTS
	EXISTING WATER RIGHTS
	ON LANDS



FINAL PROOF MAP  
GREGORY, BEN/SONYA

TAXLOT #: 300

0.36 ACRES

Date: 7/24/2020

PERMANENT TRANSFER - FINAL PROOF

RECEIVED

OWRD #: T-13240  
Petition #: P-2019-002

SEP 04 2020

OWRD

Property Owner: Hannas, Steven/Kirstein Patron #: 205  
Property Address: 62328 Byram Rd, Bend

USE	BEAT	HG	TWP	RNG	SEC	QQ	TAX LOT	ACRES
IRRIG	CO2	C-12	17	13	32	NWNE	500	1.100
IRRIG								

TYPE OF CROP: pasture/landscape/garden  
METHOD OF IRRIGATION: sprinklers

1<sup>st</sup> Review Date: 6/29/20 Initials: AE Used Acres: 1.10 Dry Acres: 0  
Photos taken with Collector:  Yes  No Collector Polygons:  Yes  No  
Notes: Grp Sel - Areas temped in past, so well established  
All areas looked good

Post Card Sent: 7/1/20  Complete  Partial  Dry

2<sup>nd</sup> Review:

Site appointment scheduled w/patron Date: \_\_\_\_\_  Informed of \$150 if not complete 3<sup>rd</sup> visit.  
Initials: \_\_\_\_\_ Used Acres: \_\_\_\_\_ Dry Acres: \_\_\_\_\_  
Notes: \_\_\_\_\_

3<sup>rd</sup> Review:

Site appointment scheduled w/patron Date: \_\_\_\_\_  
Initials: \_\_\_\_\_ Used Acres: \_\_\_\_\_ Dry Acres: \_\_\_\_\_  
Notes: \_\_\_\_\_

If not complete invoice \$150 fee: \_\_\_\_\_

4<sup>th</sup> Review Date:

Site appointment scheduled w/patron Date: \_\_\_\_\_  
Initials: \_\_\_\_\_ Used Acres: \_\_\_\_\_ Dry Acres: \_\_\_\_\_  
Notes: \_\_\_\_\_

Invoice \$150.00 fee: \_\_\_\_\_

# DESCHUTES COUNTY SEC.32 T17S R13E

RECEIVED

SEP 04 2020

SCALE - 1" = 400'

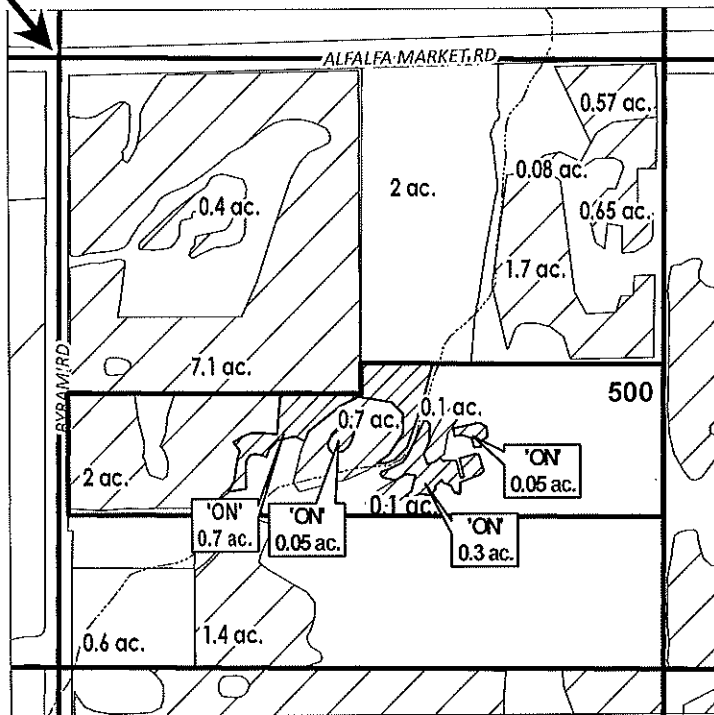
OWRD



NW 1/4 OF THE NE 1/4

OWRD #: T-13240

N 1/4 COR



# ac.	PARCELS W/ WATER RIGHTS
	EXISTING WATER RIGHTS
	ON LANDS



FINAL PROOF MAP

HANNAS, STEVEN/KIRSTEIN

TAXLOT #: 500

1.1 ACRES

Date: 7/24/2020



PERMANENT TRANSFER – FINAL PROOF

RECEIVED

SEP 04 2020

OWRD #: T-13240  
Petition #: P-2019-002

OWRD

Property Owner: Kerslake, Kathrine Marie 204  
~~Littleton, Robert C~~ Patron #: 5296  
Property Address: 26450 Horsell Rd, Bend

USE	BEAT	HG	TWP	RNG	SEC	QQ	TAX LOT	ACRES
IRRIG	CO3	I-20-1	17	14	13	SWSW	400	19.800
IRRIG								

TYPE OF CROP: hay  
METHOD OF IRRIGATION: pivot

1<sup>st</sup> Review Date: 7/7/20 Initials: AC Used Acres: 19.8 Dry Acres: 0  
Photos taken with Collector:  Yes  No Collector Polygons:  Yes  No  
Notes: 7/7/20 - hay recently cut. Good growth. Full use

Post Card Sent: 7/7/20  Complete  Partial  Dry

2<sup>nd</sup> Review:  
Site appointment scheduled w/patron Date: \_\_\_\_\_  Informed of \$150 if not complete 3<sup>rd</sup> visit.  
Initials: \_\_\_\_\_ Used Acres: \_\_\_\_\_ Dry Acres: \_\_\_\_\_  
Notes: \_\_\_\_\_

3<sup>rd</sup> Review:  
Site appointment scheduled w/patron Date: \_\_\_\_\_  
Initials: \_\_\_\_\_ Used Acres: \_\_\_\_\_ Dry Acres: \_\_\_\_\_  
Notes: \_\_\_\_\_

If not complete invoice \$150 fee: \_\_\_\_\_

4<sup>th</sup> Review Date:  
Site appointment scheduled w/patron Date: \_\_\_\_\_  
Initials: \_\_\_\_\_ Used Acres: \_\_\_\_\_ Dry Acres: \_\_\_\_\_  
Notes: \_\_\_\_\_

Invoice \$150.00 fee: \_\_\_\_\_

**DESCHUTES COUNTY  
SEC.13 T17S R14E**

RECEIVED

SEP 04 2020

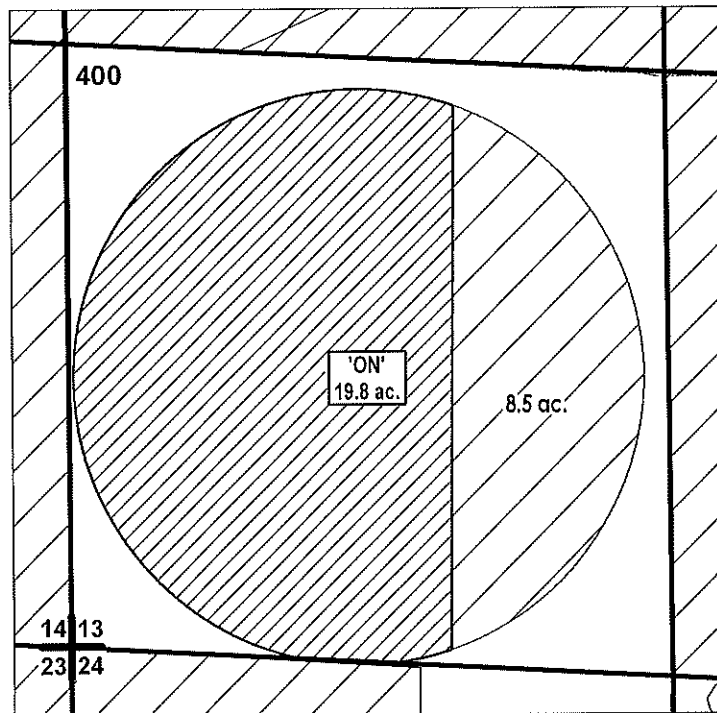
SCALE - 1" = 400'






OWRD

SW 1/4 OF THE SW 1/4

OWRD #: T-13240



	EXISTING WATER RIGHTS
	ON LANDS



**FINAL PROOF MAP**

**KERSLAKE, KATHRINE MARIE**

**TAXLOT #: 400**

**19.8 ACRES**

Date: 7/24/2020

**PERMANENT TRANSFER – FINAL PROOF**

OWRD #: T-13240  
 Petition #: P-2019-002

Property Owner: West, Kevin/Jennifer Patron #: 5030  
 Property Address: 21491 Bear Creek Rd, Bend

RECEIVED

SEP 04 2020

OWRD

USE	BEAT	HG	TWP	RNG	SEC	QQ	TAX LOT	ACRES
IRRIG	CO1	COC-6-1-2	18	12	2	SENW	1001	2.445
IRRIG								

TYPE OF CROP: pasture  
 METHOD OF IRRIGATION: sprinkler

1<sup>st</sup> Review Date: 6/29/20 Initials: AC Used Acres: 2.45 Dry Acres: \_\_\_\_\_

Photos taken with Collector:  Yes  No Collector Polygons:  Yes  No

Notes: GPSed - still coming in, still see rows

7/1/20 - Contacted about retaining map

7/9/20 - Met with Kevin & rearranged new water

Post Card Sent: 7/9/20  Complete  Partial  Dry

2<sup>nd</sup> Review:

Site appointment scheduled w/patron Date: \_\_\_\_\_  Informed of \$150 if not complete 3<sup>rd</sup> visit.  
 Initials: \_\_\_\_\_ Used Acres: \_\_\_\_\_ Dry Acres: \_\_\_\_\_

Notes: \_\_\_\_\_

3<sup>rd</sup> Review:

Site appointment scheduled w/patron Date: \_\_\_\_\_  
 Initials: \_\_\_\_\_ Used Acres: \_\_\_\_\_ Dry Acres: \_\_\_\_\_

Notes: \_\_\_\_\_

If not complete invoice \$150 fee: \_\_\_\_\_

4<sup>th</sup> Review Date:

Site appointment scheduled w/patron Date: \_\_\_\_\_  
 Initials: \_\_\_\_\_ Used Acres: \_\_\_\_\_ Dry Acres: \_\_\_\_\_

Notes: \_\_\_\_\_

Invoice \$150.00 fee: \_\_\_\_\_

DESCHUTES COUNTY  
SEC.02 T18S R12E

RECEIVED

SEP 04 2020

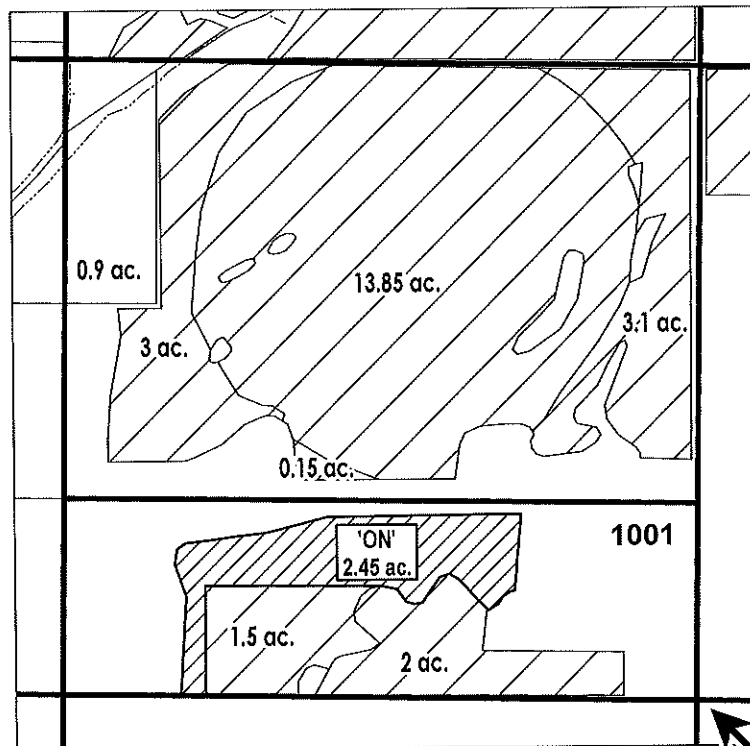
SCALE - 1" = 400'

OWRD



SE 1/4 OF THE NW 1/4

OWRD #: T-13240



C 1/4 COR

	EXISTING WATER RIGHTS
	ON LANDS



FINAL PROOF MAP

WEST, KEVIN/JENNIFER

TAXLOT #: 1001

2.45 ACRES

Date: 7/24/2020