

Application for Permanent Water Right Transfer

Part 1 of 5 – Minimum Requirements Checklist



Oregon Water Resources Department
725 Summer Street NE, Suite A
Salem, Oregon 97301-1266
(503) 986-0900
www.oregon.gov/OWRD

This transfer application will be returned if Parts 1 through 5 and all required attachments are not completed and included.
For questions, please call (503) 986-0900, and ask for Transfer Section.

RECEIVED

AUG 03 2020

OWRD

Check all items included with this application. (N/A = Not Applicable)

- Part 1 – Completed Minimum Requirements Checklist.
- Part 2 – Completed Transfer Application Map Checklist.
- Part 3 – Application Fee, payable by check to the Oregon Water Resources Department, and completed Fee Worksheet, page 3. Try the new online fee calculator at: http://apps.wrd.state.or.us/apps/misc/wrd_fee_calculator. If you have questions, call Customer Service at (503) 986-0801.
- Part 4 – Completed Applicant Information and Signature.
- Part 5 – Information about Water Rights to be Transferred: **How many water rights are to be transferred? 1 List them here: 31088**
Please include a separate Part 5 for each water right. (See instructions on page 6)

Attachments:

- Completed Transfer Application Map.
- Completed Evidence of Use Affidavit and supporting documentation.
- N/A Affidavit(s) of Consent from Landowner(s) (if the applicant does not own the land the water right is on.)
- N/A Supplemental Form D – For water rights served by or issued in the name of an irrigation district. Complete when the transfer applicant is not the irrigation district.
- N/A Oregon Water Resources Department’s Land Use Information Form with approval and signature (or signed land use form receipt stub) from each local land use authority in which water is to be diverted, conveyed, and/or used. Not required if water is to be diverted, conveyed, and/or used only on federal lands or if **all** of the following apply: a) a change in place of use only, b) no structural changes, c) the use of water is for irrigation only, and d) the use is located within an irrigation district or an exclusive farm use zone.
- N/A Water Well Report/Well Log for changes in point(s) of appropriation (well(s)) or additional point(s) of appropriation.
- N/A Geologist Report for a change from a surface water point of diversion to a ground water point of appropriation (well), if the proposed well is more than 500’ from the surface water source and more than 1000’ upstream or downstream from the point of diversion. See OAR 690-380-2130 for requirements and applicability.

(For Staff Use Only)

WE ARE RETURNING YOUR APPLICATION FOR THE FOLLOWING REASON(S):

<input type="checkbox"/> Application fee not enclosed/insufficient	<input type="checkbox"/> Map not included or incomplete
<input type="checkbox"/> Land Use Form not enclosed or incomplete	<input type="checkbox"/> Evidence of Use Form not enclosed or incomplete
<input type="checkbox"/> Additional signature(s) required	<input type="checkbox"/> Part _____ is incomplete

Other/Explanation _____

Staff: _____ 503-986-0 _____ Date: ____/____/____

13519

Part 2 of 5 – Transfer Application Map

Your transfer application will be returned if any of the map requirements listed below are not met.

Please be sure that the transfer application map you submit includes all the required items and matches the existing water right map. Check all boxes that apply.

- N/A Certified Water Right Examiner (CWRE) Stamp and Original Signature. For a list of CWREs, see http://apps.wrd.state.or.us/apps/wr/cwre_license_view/. CWRE stamp and signature are not required for substitutions.
- N/A If **more than three** water rights are involved, separate maps are needed for each water right.
- Permanent quality printed with dark ink on good quality paper.
- The size of the map can be 8½ x 11 inches, 8½ x 14 inches, 11 x 17 inches, or up to 30 x 30 inches. For 30 x 30 inch maps, one extra copy is required.
- A north arrow, a legend, and scale.
- The scale of the map must be: 1 inch = 400 feet, 1 inch = 1,320 feet, the scale of the Final Proof/Claim of Beneficial Use Map (the map used when the permit was certificated), the scale of the county assessor map if the scale is not smaller than 1 inch = 1,320 feet, or a scale that has been pre-approved by the Department.
- Township, Range, Section, ¼ ¼, DLC, Government Lot, and other recognized public land survey lines.
- Tax lot boundaries (property lines) are required. Tax lot numbers are recommended.
- Major physical features including rivers and creeks showing direction of flow, lakes and reservoirs, roads, and railroads.
- Major water delivery system features from the point(s) of diversion/appropriation such as main pipelines, canals, and ditches.
- Existing place of use that includes separate hachuring for each water right, priority date, and use including number of acres in each quarter-quarter section, government lot, or in each quarter-quarter section as projected within government lots, donation land claims, or other recognized public land survey subdivisions. If less than the entirety of the water right is being changed, a separate hachuring is needed for lands left unchanged.
- N/A Proposed place of use that includes separate hachuring for each water right, priority date, and use including number of acres in each quarter-quarter section, government lot, or in each quarter-quarter section as projected within government lots, donation land claims, or other recognized public land survey subdivisions.
- Existing point(s) of diversion or well(s) with distance and bearing or coordinates from a recognized survey corner. This information can be found in your water right certificate or permit.
- N/A If you are proposing a change in point(s) of diversion or well(s), show the proposed location and label it clearly with distance and bearing or coordinates. If GPS coordinates are used, latitude-longitude coordinates may be expressed as either degrees-minutes-seconds with at least one digit after the decimal (example – 42°32'15.5") or degrees-decimal with five or more digits after the decimal (example – 42.53764°).

Part 3 of 5 – Fee Worksheet

FEE WORKSHEET for PERMANENT TRANSFER (except Substitution)			
1	Base Fee (includes one type of change to one water right for up to 1 cfs)	1	\$1,160
2	Types of change proposed: <input checked="" type="checkbox"/> Place of Use <input type="checkbox"/> Character of Use <input type="checkbox"/> Point of Diversion/Appropriation Number of above boxes checked = <u>1 (2a)</u> Subtract 1 from the number in line 2a = <u>0 (2b)</u> <i>If only one change, this will be 0</i> Multiply line 2b by \$930 and enter » » » » » » » » » » » » » » » »	2	RECEIVED AUG 03 2020 0WRD 0
3	Number of water rights included in transfer <u>1 (3a)</u> Subtract 1 from the number in 3a above: <u>0 (3b)</u> <i>If only one water right this will be 0</i> Multiply line 3b by \$520 and enter » » » » » » » » » » » » » » » »	3	0
4	Do you propose to add or change a well, or change from a surface water POD to a well? <input checked="" type="checkbox"/> No: enter 0 » <input type="checkbox"/> Yes: enter \$410 »	4	
5	Do you propose to change the place of use or character of use? <input checked="" type="checkbox"/> No: enter 0 on line 5 » <input type="checkbox"/> Yes: enter the cfs for the portions of the rights to be transferred (see example below*): _____ (5a) Subtract 1.0 from the number in 5a above: _____ (5b) If 5b is 0 or less, enter 0 on line 5 » If 5b is greater than 0, round up to the nearest whole number: _____ (5c) and multiply 5c by \$350, then enter on line 5 » » » » » » » » » »	5	0
6	Add entries on lines 1 through 5 above » » » » » » » » » » Subtotal:	6	\$1,160
7	Is this transfer: <input type="checkbox"/> necessary to complete a project funded by the Oregon Watershed Enhancement Board (OWEB) under ORS 541.932? <input type="checkbox"/> endorsed in writing by ODFW as a change that will result in a net benefit to fish and wildlife habitat? If one or more boxes is checked, multiply line 6 by 0.5 and enter on line 7 » If no box is applicable, enter 0 on line 7 »	7	0
8	Subtract line 7 from line 6 » » » » » » » » » » » » » » » » Transfer Fee:	8	\$1,160

*Example for Line 5a calculation to transfer 45.0 acres of Primary Certificate 12345 (total 1.25 cfs for 100 acres) and 45.0 acres of Supplemental Certificate 87654 (1/80 cfs per acre) on the same land:

- For irrigation calculate cfs for each water right involved as follows:
 - Divide total authorized cfs by total acres in the water right (for C12345, $1.25 \text{ cfs} \div 100 \text{ ac}$); then multiply by the number of acres to be transferred to get the transfer cfs ($\times 45 \text{ ac} = 0.56 \text{ cfs}$).
 - If the water right certificate does not list total cfs, but identifies the allowable use as 1/40 or 1/80 of a cfs per acre; multiply number of acres proposed for change by either 0.025 (1/40) or 0.0125 (1/80). (For C87654, $45.0 \text{ ac} \times 0.0125 \text{ cfs/ac} = 0.56 \text{ cfs}$)
- Add cfs for the portions of water rights on all the land included in the transfer; however **do not count cfs for supplemental rights on acreage for which you have already calculated the cfs fee for the primary right on the same land**. The fee should be assessed only once for each "on the ground" acre included in the transfer. (In this example, blank 5a would be only 0.56 cfs, since both rights serve the same 45.0 acres. Blank 5b would be 0 and Line 5 would then also become 0).

FEE WORKSHEET for SUBSTITUTION			
1	Base Fee (includes change to one well)	1	\$840.00
2	Number of wells included in substitution _____ (2a) Subtract 1 from the number in 2a above: _____ (2b) <i>If only one well this will be 0</i> Multiply line 2b by \$410 and enter » » » » » » » » » » » » » » » »	2	
3	Add entries on lines 1 through 2 above » » » » » » Fee for Substitution:	3	** NA

Part 4 of 5 – Applicant Information and Signature

Applicant Information

APPLICANT/BUSINESS NAME LeRoy or Elizabeth		PHONE NO. 541-216-3759	ADDITIONAL CONTACT NO.
ADDRESS 447 Ridgeway		FAX NO.	
CITY Ontario	STATE OR	ZIP 97914	E-MAIL
<p>BY PROVIDING AN E-MAIL ADDRESS, CONSENT IS GIVEN TO RECEIVE ALL CORRESPONDENCE FROM THE DEPARTMENT ELECTRONICALLY. COPIES OF THE FINAL ORDER DOCUMENTS WILL ALSO BE MAILED.</p>			

RECEIVED
AUG 03 2020
OWRD

Agent Information – The agent is authorized to represent the applicant in all matters relating to this application.

AGENT/BUSINESS NAME Engineering Northwest		PHONE NO. 541-889-4432	ADDITIONAL CONTACT NO.
ADDRESS 11 NW 9th Street		FAX NO.	
CITY Ontario	STATE OR	ZIP 97914	E-MAIL
<p>BY PROVIDING AN E-MAIL ADDRESS, CONSENT IS GIVEN TO RECEIVE ALL CORRESPONDENCE FROM THE DEPARTMENT ELECTRONICALLY. COPIES OF THE FINAL ORDER DOCUMENTS WILL ALSO BE MAILED.</p>			

Explain in your own words what you propose to accomplish with this transfer application, and why:
We need to move the 15.0 acres of irrigation in the SW 1/4 of the NE 1/4 of Sec. 13, so that Warm Springs Irrigation District can perform an "in-district" transfer to cover the lands that are currently being irrigated with a pivot that's being supplied with Warm Springs water.

If you need additional space, continue on a separate piece of paper and attach to the application as "Attachment 1".



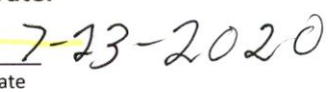
Check One Box

- By signing this application, I understand that, upon receipt of the draft preliminary determination and prior to Department approval of the transfer, I will be required to provide landownership information and evidence that I am authorized to pursue the transfer as identified in OAR 690-380-4010(5); **OR**
- I affirm the applicant is a municipality as defined in ORS 540.510(3)(b) and that the right is in the name of the municipality or a predecessor; **OR**
- I affirm the applicant is an entity with the authority to condemn property and is acquiring by condemnation the property to which the water right proposed for transfer is appurtenant and have supporting documentation.

By my signature below, I confirm that I understand:

- Prior to Department approval of the transfer application, I may be required to submit payment to the Department for publication of a notice in a newspaper with general circulation in the area where the water right is located, once per week for two consecutive weeks. If more than one qualifying newspaper is available, I suggest publishing the notice in the following newspaper: Malheur Enterprise.
- Amendments to the application may only be made in response to the Department's Draft Preliminary Determination (DPD). The applicant will have a period of at least 30 days to amend the application to address any issues identified by the Department in the DPD, or to withdraw the application. Note that amendments may be subject to additional fees, pursuant to ORS 536.050.
- Failure to complete an approved change in place of use and/or change in character of use, will result in loss of the water right (OAR 690-380-6010).

I (we) affirm that the information contained in this application is true and accurate.

Applicant signature

Print Name (and Title if applicable)

Date

Applicant signature

Print Name (and Title if applicable)

Date

Is the applicant the sole owner of the land on which the water right, or portion thereof, proposed for transfer is located? Yes No

19519

Check the following boxes that apply:

- The applicant is responsible for completion of change(s). Notices and correspondence should continue to be sent to the applicant.
- The receiving landowner will be responsible for completing the proposed change(s) after the final order is issued. Copies of notices and correspondence should be sent to this landowner.
- Both the receiving landowner and applicant will be responsible for completion of change(s). Copies of notices and correspondence should be sent to this landowner and the applicant.

At this time, are the lands in this transfer application in the process of being sold? Yes No

If YES, and you know who the new landowner will be, please complete the receiving landowner information table below. If you do not know who the new landowner will be, then a request for assignment will have to be filed for at a later date.

If a property sells, the certificated water right(s) located on the land belong to the new owner, unless a sale agreement or other document states otherwise. For more information see: https://www.oregon.gov/owrd/WRDFormsPDF/Transfer_Property_Transactions.pdf

RECEIVING LANDOWNER NAME Na			PHONE NO.	ADDITIONAL CONTACT NO.
ADDRESS Na				FAX NO.
CITY Na	STATE	ZIP	E-MAIL	

RECEIVED

AUG 03 2020

Describe any special ownership circumstances here: **None**


OWRD

- Check here if any of the water rights proposed for transfer are or will be located within or served by an irrigation or other water district. (Tip: Complete and attach Supplemental Form D.)

IRRIGATION DISTRICT NAME Warm Springs Irrigation District	ADDRESS 334 Main Street North		
CITY Vale	STATE Oregon	ZIP 97918	

- Check here if water for any of the rights supplied under a water service agreement or other contract for stored water with a federal agency or other entity.

ENTITY NAME Na	ADDRESS		
CITY Na	STATE	ZIP	



To meet State Land Use Consistency Requirements, you must list all county, city, municipal corporation, or tribal governments within whose jurisdiction water will be diverted, conveyed or used.

ENTITY NAME Malheur County	ADDRESS 251 B Street West		
CITY Vale	STATE Oregon	ZIP 97918	

ENTITY NAME Na	ADDRESS		
CITY Na	STATE	ZIP	

13519

Part 5 of 5 – Water Right Information

Please use a separate Part 5 for each water right being changed. See instructions on page 6, to copy and paste additional Part 5s, or to add additional rows to tables within the form.

CERTIFICATE # 31088

RECEIVED

AUG 03 2020

Description of Water Delivery System

System capacity: **0.46** cubic feet per second (cfs) **OR**
 _____ gallons per minute (gpm)

OWRD

Describe the current water delivery system or the system that was in place at some time within the last five years. Include information on the pumps, canals, pipelines, and sprinklers used to divert, convey, and apply the water at the authorized place of use. **Water is pumped out the existing sump and into a (7) tower pivot, which applies the water to the pasture.**

Table 1. Location of Authorized and Proposed Point(s) of Diversion (POD) or Appropriation (POA)

(Note: If the POD/POA name is not specified on the certificate, assign it a name or number here.)

POD/POA Name or Number	Is this POD/POA Authorized on the Certificate or is it Proposed?	If POA, OWRD Well Log ID# (or Well ID Tag # L-___)	Twp	Rng	Sec	¼ ¼	Tax Lot, DLC or Gov't Lot	Measured Distances (from a recognized survey corner)
Moore Sump #1	<input checked="" type="checkbox"/> Authorized <input type="checkbox"/> Proposed	NONE	18 S	45 E	13	SE NE	200	1,030' North & 700' West of the East 1/4 Corner of Sec. 13, T. 18 S. R. 45 E. W.M

Check all type(s) of change(s) proposed below (change "CODES" are provided in parentheses):

- | | |
|---|---|
| <input checked="" type="checkbox"/> Place of Use (POU)
<input type="checkbox"/> Character of Use (USE)
<input type="checkbox"/> Point of Diversion (POD)
<input type="checkbox"/> Additional Point of Diversion (APOD)
<input type="checkbox"/> Surface Water POD to Ground Water POA (SW/GW) | <input type="checkbox"/> Supplemental Use to Primary Use (S to P)
<input type="checkbox"/> Point of Appropriation/Well (POA)
<input type="checkbox"/> Additional Point of Appropriation (APOA)
<input type="checkbox"/> Substitution (SUB)
<input type="checkbox"/> Government Action POD (GOV) |
|---|---|

Will all of the proposed changes affect the entire water right?

- Yes** Complete only the Proposed ("to" or "on" lands) section of Table 2 on the next page. Use the "CODES" listed above to describe the proposed changes.
- No** Complete all of Table 2 to describe the portion of the water right to be changed.

13519

Please use and attach additional pages of Table 2 as needed.
See page 6 for instructions.

Do you have questions about how to fill-out the tables?
Contact the Department at 503-986-0900 and ask for Transfer Staff.

Table 2. Description of Changes to Water Right Certificate # 31088

List the change proposed for the acreage in each ¼ ¼. If more than one change is proposed, specify the acreage associated with each change.
If there is more than one POD/POA involved in the proposed changes, specify the acreage associated with each POD/POA.

18519

AUTHORIZED (the "from" or "off" lands) The listing that appears on the certificate BEFORE PROPOSED CHANGES List only that part or portion of the water right that will be changed.											Proposed Changes (see "CODES" from previous page)	PROPOSED (the "to" or "on" lands) The listing as it would appear AFTER PROPOSED CHANGES are made.																					
Twp	Rng	Sec	¼	¼	Tax Lot	Gvt Lot or DLC	Acres	Type of USE listed on Certificate	POD(s) or POA(s) (name or number from Table 1)	Priority Date		Twp	Rng	Sec	¼	¼	Tax Lot	Gvt Lot or DLC	Acres	New Type of USE	POD(s)/ POA(s) to be used (from Table 1)	Priority Date											
EXAMPLE																																	
2	S	9	E	15	NE	NW	100		15.0	Irrigation	POD #1 POD #2	1901	POU/POD	2	S	9	E	1	NW	NW	500	1	10.0		POD #5	1901							
														2	S	9	E	2	SW	NW	500		5.0		POD #6	1901							
18	S	45	E	13	SW	NE	200		15.0	Irrigation	Moore Sump #1	1959	POU	18	S	45	E	13	NE	NW	200		4.5	Irrigation	Moore Sump #1	1959							
													POU	18	S	45	E	13	SE	NW	200		10.5	Irrigation	Moore Sump #1	1959							
18	S	45	E	13	SE	NW	200		22.0	Irrigation	Moore Sump #1	1959	POU	18	S	45	E	13	SE	NW	200		20.5	Irrigation	Moore Sump #1	1959							
													POU	18	S	45	E	13	SE	NW	200		1.5	Irrigation	Moore Sump #1	1959							
TOTAL ACRES:									37.0															TOTAL ACRES:									37.0

RECEIVED
AUG 03 2020
OWRD

Additional remarks: **None.**

For Place of Use or Character of Use Changes

Are there other water right certificates, water use permits or ground water registrations associated with the "from" or the "to" lands? Yes No

If YES, list the certificate, water use permit, or ground water registration numbers: **G-16869.**



Pursuant to ORS 540.510, any "layered" water use such as an irrigation right that is supplemental to a primary right proposed for transfer must be included in the transfer or be cancelled. Any change to a ground water registration must be filed separately in a ground water registration modification application.

For Substitution (ground water supplemental irrigation will be substituted for surface water primary irrigation)

Ground water supplemental Permit or Certificate # **Na**;
Surface water primary Certificate # **NA.**

RECEIVED

AUG 03 2020

For a change from Supplemental Irrigation Use to Primary Irrigation Use

Identify the primary certificate to be cancelled. Certificate # **NA**

OWRD

For a change in point(s) of appropriation (well(s)) or additional point(s) of appropriation:

Well log(s) are attached for each authorized and proposed well(s) that are clearly labeled and associated with the corresponding well(s) in Table 1 above and on the accompanying application map.

Tip: You may search for well logs on the Department's web page at:

http://apps.wrd.state.or.us/apps/gw/well_log/Default.aspx

AND/OR

Describe the construction of the authorized and proposed well(s) in Table 3 for any wells that do not have a well log. For *proposed wells not yet constructed or built*, provide "a best estimate" for each requested information element in the table. The Department recommends you consult a licensed well driller, geologist, or certified water right examiner to assist with assembling the information necessary to complete Table 3.

Table 3. Construction of Point(s) of Appropriation

Any well(s) in this listing must be clearly tied to corresponding well(s) described in Table 1 and shown on the accompanying application map. Failure to provide the information will delay the processing of your transfer application until it is received. The information is necessary for the department to assess whether the proposed well(s) will access the same source aquifer as the authorized point(s) of appropriation (POA). The Department is prohibited by law from approving POA changes that do not access the same source aquifer.

Proposed or Authorized POA Name or Number	Is well already built? (Yes or No)	If an existing well: OWRD Well ID Tag No. L-___	Total well depth	Casing Diameter	Casing Intervals (feet)	Seal depth(s) (intervals)	Perforated or screened intervals (in feet)	Static water level of completed well (in feet)	Source aquifer (sand, gravel, basalt, etc.)	Well-specific rate (cfs or gpm). If less than full rate of water right
Moore Sump #1	Yes	None	Unknown	12"	Unknown	Unknown	Unknown	-10.0' bgs	Unknown	0.46

13519

Application for Water Right Transfer Evidence of Use Affidavit



Oregon Water Resources Department
725 Summer Street NE, Suite A
Salem, Oregon 97301-1266
(503) 986-0900
www.wrd.state.or.us

Please print legibly or type. Be as specific as possible. Attach additional pages if you need more spacing.
Supporting documentation must be attached.

State of Oregon)
) ss
County of MALHEUR)

I, LEROY MCBRIDE, in my capacity as OWNER,
mailing address 447 RIDGEWAY, ONTARIO, OREGON 97914
telephone number (541)216-3759, being first duly sworn depose and say:

RECEIVED
AUG 03 2020
OWRD

1. My knowledge of the exercise or status of the water right is based on (check one):

- Personal observation Professional expertise

2. I attest that:

Water was used during the previous five years on the **entire** place of use for
Certificate # 31088; **OR**

My knowledge is specific to the use of water at the following locations within the last five years:

Certificate #	Township	Range	Mer	Sec	¼ ¼	Gov't Lot or DLC	Acres (if applicable)

OR

- Confirming Certificate # ____ has been issued within the past five years; **OR**
- Part or all of the water right was leased instream at some time within the last five years. The instream lease number is: ____ (Note: If the entire right proposed for transfer was not leased, additional evidence of use is needed for the portion not leased instream.); **OR**
- The water right is not subject to forfeiture and documentation that a presumption of forfeiture for non-use would be rebutted under ORS 540.610(2) is attached.
- Water has been used at the actual current point of diversion or appropriation for more than 10 years for Certificate # ____ (For Historic POD/POA Transfers)

(continues on reverse side)

13519

3. The water right was used for: (e.g., crops, pasture, etc.): PASTURE & HAY

4. I understand that if I do not attach one or more of the documents shown in the table below to support the above statements, my application will be considered incomplete.


LeRoy McBride
Signature of Affiant

7-23-2020
Date

RECEIVED
AUG 03 2020

OWRD

Signed and sworn to (or affirmed) before me this 23rd day of July, 2020.




Anna Galemore
Notary Public for Oregon

My Commission Expires: 5-22-21

Supporting Documents	Examples
<input type="checkbox"/> Copy of a water right certificate that has been issued within the last five years. (not a remaining right certificate)	Copy of confirming water right certificate that shows issue date
<input checked="" type="checkbox"/> Copies of receipts from sales of irrigated crops or for expenditures related to use of water	<ul style="list-style-type: none"> • Power usage records for pumps associated with irrigation use • Fertilizer or seed bills related to irrigated crops • Farmers Co-op sales receipt
<input type="checkbox"/> Records such as FSA crop reports, irrigation district records, NRCS farm management plan, or records of other water suppliers	<ul style="list-style-type: none"> • District assessment records for water delivered • Crop reports submitted under a federal loan agreement • Beneficial use reports from district • IRS Farm Usage Deduction Report • Agricultural Stabilization Plan • CREP Report
<input type="checkbox"/> Aerial photos containing sufficient detail to establish location and date of photograph	<p>Multiple photos can be submitted to resolve different areas of a water right. If the photograph does not print with a "date stamp" or without the source being identified, the date of the photograph and source should be added.</p> <p>Sources for aerial photos: OSU – www.oregonexplorer.info/imagery OWRD – www.wrd.state.or.us Google Earth – earth.google.com TerraServer – www.terra-server.com</p>
<input type="checkbox"/> Approved Lease establishing beneficial use within the last 5 years	Copy of instream lease or lease number

13519



Questions? Contact your Customer Care team:
208-388-2323 or **1-800-488-6151** • M-F: 7:30 a.m.-6:30 p.m.
 P.O. Box 70 • Boise, ID • 83707
Hablamos español.
 For more information and/or self-help options,
 visit idahopower.com.

PAGE 2 OF 4

Service Agreement Number	0030233551	Service Period	06/03/20 - 07/01/20 (29 day)
Description/HP	25 HP	Next Read Date	08/03/2020
Pump Number	16S46E1701 / ONTARIO,OR	Cycle Number	

Meter Number	Previous Reading	Current Reading	Energy Used (kWh)	Billing kW	Reading Type
64409919	42790	42790	0	0	Regular

SERVICE DETAILS (Irrigation Service Schedule 24S)

Service Charge, per meter per month	\$16.85
Boardman Plant Early Closure Adjustment	\$0.00
Energy Efficiency Services	\$0.67
Oregon Solar Investment	\$0.08

Current Charges - Electric Service \$17.60

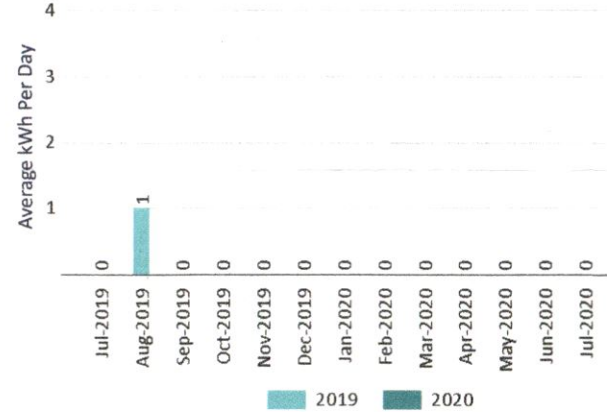
Other Adjustments	
Late Payment Charge	\$0.18

Total Adjustments \$0.18

NOTE: For an explanation of these charges, go to idahopower.com/billglossary.

HP = Horsepower kW = Kilowatt kWh = Kilowatt-hour

Average Daily Energy Use



Service Agreement Number	0032788854	Service Period	06/12/20 - 07/13/20 (32 day)
Description/HP	22 HP	Next Read Date	08/12/2020
Pump Number	18S45E1301 / VALE,OR	Cycle Number	

Meter Number	Previous Reading	Current Reading	Energy Used (kWh)	Billing kW	Reading Type
41168661	2042	10280	8,238	23	Regular

Moving? Contact your Customer Care team at least two business days before you want to end service.

NEW CONTACT INFORMATION FOR ACCOUNT NUMBER 2203852518
 Has your address, phone number or email changed? Provide changes below.

Name _____

Street _____ Apt./Suite _____

City _____ State _____ Zip _____

Telephone _____

Email _____

RECEIVED
AUG 03 2020
OWRD

13519



An IDACORP Company

PAGE 1 OF 4

Billing Date 07/15/2020
Print Date 07/16/2020

Due Date
08/03/2020

Amount Due
\$2,584.54

LEROY MCBRIDE

Account Number: 2203852518

Previous Balance	\$1,100.29
Payments Received - Thank You	\$0.00
Balance Forward	\$1,100.29
Total Adjustments	\$11.01
Current Charges	\$1,473.24
Account Balance	\$2,584.54

Past Due Alert

This bill includes a past due balance. If you have already paid this amount, thank you. This bill does not extend the due date of the past due amount. Please pay promptly to ensure continued service. Thank you.



Irrigation Deposit Reminder

Please pay your bill by the due date. If you receive two or more reminder notices on this account during a 12-month period, a deposit will be required for all your irrigation service accounts before the next irrigation season.



Sign up for My Account!

Access your account 24/7 to pay your bill, track your use and learn to save. Visit idahopower.com/myaccount to get started.



NOTE: Any unpaid balance may be assessed a monthly charge of 1 percent.

Pump Summary

Pump No.	Description/HP	Service Period	Next Read Date	Energy Used (kWh)	Demand (kW)	Current Charges
16S46E1701	25 HP	06/03/20 - 07/01/20	08/03/2020	0	0	\$17.60
18S45E1301	22 HP	06/12/20 - 07/13/20	08/12/2020	8,238	23	\$843.26
18S45E1305	26 HP	06/12/20 - 07/13/20	08/12/2020	3,447	19	\$445.06
18S45E1306	15 HP	06/12/20 - 07/13/20	08/12/2020	860	10	\$167.32

RECEIVED
AUG 03 2020
OWRD

PLEASE DETACH AND RETURN BOTTOM PORTION WITH YOUR PAYMENT



An IDACORP Company

P.O. BOX 70, BOISE, ID 83707
208-388-2323 or 1-800-488-6151

Address/Phone Correction and/or Project Share Pledge noted on reverse side

Account Number 2203852518

Due Date
08/03/2020

Amount Due
\$2,584.54

Amount Enclosed \$ _____

Write your account number on your check or money order made payable to **Idaho Power**. Mail payment to address below. Returned checks may be resubmitted electronically, and remaining unpaid items will be charged \$20.


013871 000004473



LEROY MCBRIDE
1272 FOOTHILL DR
VALE OR 97918-5338



PROCESSING CENTER
P.O. BOX 5381
CAROL STREAM IL 60197-5381



Questions? Contact your Customer Care team:
208-388-2323 or **1-800-488-6151** • M-F: 7:30 a.m.-6:30 p.m
 P.O. Box 70 • Boise, ID • 83707
Hablamos español.
 For more information and/or self-help options,
 visit idahopower.com.

PAGE 4 OF 4

Service Agreement Number	0032788853	Service Period	06/12/20 - 07/13/20 (32 days)
Description/HP	26 HP	Next Read Date	08/12/2020
Pump Number	18S45E1305 / VALE,OR	Cycle Number	12

SERVICE DETAILS (Irrigation Service Schedule 24S)
 CONTINUED FROM PAGE 3

Other Adjustments

Late Payment Charge \$3.64

Total Adjustments \$3.64

NOTE: For an explanation of these charges, go to idahopower.com/billglossary.

HP = Horsepower kW = Kilowatt kWh = Kilowatt-hour

Service Agreement Number	0030674563	Service Period	06/12/20 - 07/13/20 (32 days)
Description/HP	15 HP	Next Read Date	08/12/2020
Pump Number	18S45E1306 / VALE,OR	Cycle Number	12

Meter Number	Previous Reading	Current Reading	Energy Used (kWh)	Billing kW	Reading Type
50467048	13702	14562	860	10	Regular

SERVICE DETAILS (Irrigation Service Schedule 24S)

Service Charge, per meter per month	\$16.85
Demand Charge 10 @ \$7.78 per kW	\$77.80
Energy Charge 860 kWh @ \$0.074003 per kWh	\$63.64
Boardman Plant Early Closure Adjustment	\$0.17
PCAM @ \$-0.000308 per kWh	-\$0.26
Annual Power Cost Update @ \$0.002329 per kWh	\$2.00
Energy Efficiency Services	\$6.33
Oregon Solar Investment	\$0.79

Current Charges - Electric Service \$167.32

Other Adjustments

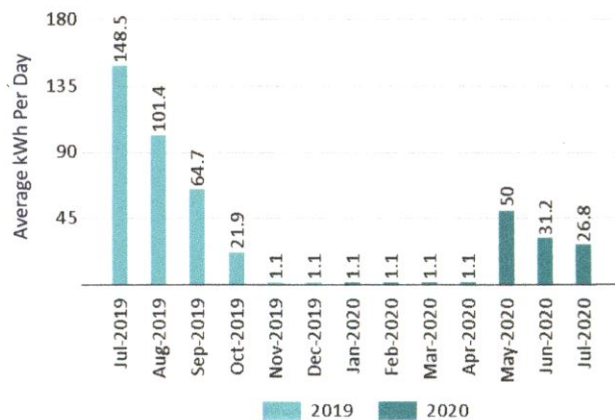
Late Payment Charge \$1.73

Total Adjustments \$1.73

NOTE: For an explanation of these charges, go to idahopower.com/billglossary.

HP = Horsepower kW = Kilowatt kWh = Kilowatt-hour

Average Daily Energy Use



RECEIVED

AUG 03 2020

OWRD

13519



Questions? Contact your Customer Care team:
 208-388-2323 or 1-800-488-6151 • M-F: 7:30 a.m.-6:30 p.m.
 P.O. Box 70 • Boise, ID • 83707
 Hablamos español.
 For more information and/or self-help options,
 visit idahopower.com.

PAGE 3 OF 4

Service Agreement Number	0032788854	Service Period	06/12/20 - 07/13/20 (32 days)
Description/HP	22 HP	Next Read Date	08/12/2020
Pump Number	18S45E1301 / VALE,OR	Cycle Number	12

SERVICE DETAILS (Irrigation Service Schedule 24S)

Service Charge, per meter per month	\$16.85
Demand Charge 23 @ \$7.78 per kW	\$178.94
Energy Charge 3,772 kWh @ \$0.074003 per kWh	\$279.14
Energy Charge 4,466 kWh @ \$0.070423 per kWh	\$314.51
Boardman Plant Early Closure Adjustment	\$1.64
PCAM @ \$-0.000308 per kWh	-\$2.54
Annual Power Cost Update @ \$0.002329 per kWh	\$19.19
Energy Efficiency Services	\$31.58
Oregon Solar Investment	\$3.95

Current Charges - Electric Service \$843.26

Other Adjustments

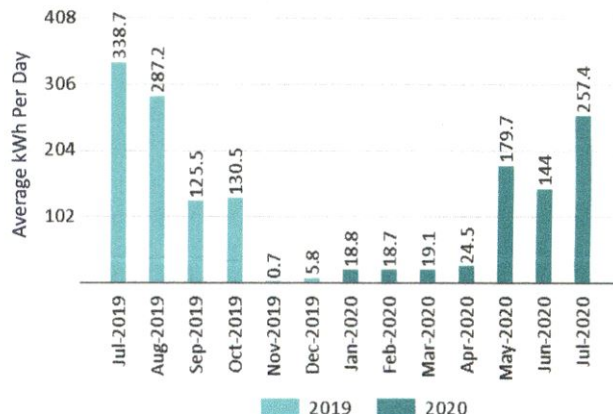
Late Payment Charge	\$5.46
---------------------	--------

Total Adjustments \$5.46

NOTE: For an explanation of these charges, go to idahopower.com/billglossary.

HP = Horsepower kW = Kilowatt kWh = Kilowatt-hour

Average Daily Energy Use



RECEIVED

AUG 03 2020

OWRD

Service Agreement Number	0032788853	Service Period	06/12/20 - 07/13/20 (32 days)
Description/HP	26 HP	Next Read Date	08/12/2020
Pump Number	18S45E1305 / VALE,OR	Cycle Number	12

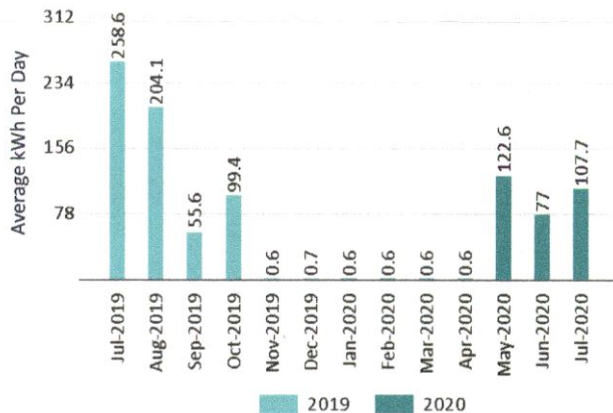
Meter Number	Previous Reading	Current Reading	Energy Used (kWh)	Billing kW	Reading Type
46369135	1004	4451	3,447	19	Regular

SERVICE DETAILS (Irrigation Service Schedule 24S)

Service Charge, per meter per month	\$16.85
Demand Charge 19 @ \$7.78 per kW	\$147.82
Energy Charge 3,116 kWh @ \$0.074003 per kWh	\$230.59
Energy Charge 331 kWh @ \$0.070423 per kWh	\$23.31
Boardman Plant Early Closure Adjustment	\$0.69
PCAM @ \$-0.000308 per kWh	-\$1.06
Annual Power Cost Update @ \$0.002329 per kWh	\$8.03
Energy Efficiency Services	\$16.74
Oregon Solar Investment	\$2.09

Current Charges - Electric Service \$445.06

Average Daily Energy Use



CONTINUED ON PAGE 4



Supplemental Form D

Water Right Transfers Within the Boundaries of or Served by an Irrigation District or other Water Supplier (Association, Ditch Co., etc.)

[For transfers submitted under OAR Chapter 690 Division 380]



Oregon Water Resources Department
 725 Summer Street NE, Suite A
 Salem, Oregon 97301-1266
 503-986-0900
 www.oregon.gov/OWRD

The Department requires non-district applicants to communicate with districts/water suppliers during the planning and preparation of transfer applications involving water rights having a point of diversion or appropriation (POD/POA) or place of use (POU) served by or located within the boundaries of an irrigation district, or other type of water supplier to which assessments are paid. In some cases consent will be required from the district or water supplier.

This form must be included with any transfer application that involves rights served by or located within the boundaries of a district or other type of water supplier.

1. APPLICANT INFORMATION

NAME LEROY OR ELIZABETH MCBRIDE		PHONE (HM)	
PHONE (WK)	CELL (541) 216-3759	FAX	
ADDRESS 447 RIDGEWAY			
CITY ONTARIO	STATE OREGON	ZIP 97914	E-MAIL**

RECEIVED
 AUG 03 2020
 OWRD

2. DISTRICT or WATER SUPPLIER INFORMATION

DISTRICT/WATER SUPPLIER NAME WARM SPRINGS IRRIGATION DISTRICT		PHONE (HM)	
PHONE (WK) 541-473-3951	CELL	FAX	
ADDRESS 334 MAIN STREET NORTH			
CITY VALE	STATE OREGON	ZIP 97918	E-MAIL**

** By providing an e-mail address, the applicant and/or the district/water supplier consents to receive all correspondence from the Department electronically. Copies of final order documents will also be mailed.

3. WATER RIGHTS ISSUED IN THE NAME OF, or LOCATED WITHIN, or SERVED BY AN IRRIGATION DISTRICT, OTHER DISTRICT, OR WATER SUPPLIER

a. List the water right(s) involved in this transfer:

	Application / Decree	Permit / Previous Transfer	Certificate	Is the water right in the name of a district, water supplier, or BOR*?
1.		-	31088	No
2.		-		YES <input type="checkbox"/>
3.		-		YES <input type="checkbox"/>

Attach additional pages for additional water rights if necessary.

*Bureau of Reclamation

b.

Determine a

district's/water supplier's connection to your points of diversion (POD) or appropriation (POA) and places of use (POU). [You may need to consult with your district/water supplier.]

CURRENT ASSOCIATIONS Please answer the following "yes" or "no" questions:

YES NO One or more of the current POD(s) / POA(s) involved in the transfer are served by a district/water supplier or rely on BOR water.

YES NO All or a portion of the current POU involved in this proposed transfer receives water for either primary or supplemental irrigation from the district/water supplier; i.e., the POU is currently layered with a district or BOR water supplied water right(s).

PROPOSED ASSOCIATIONS Please answer the following "yes" or "no" questions:

YES NO One or more of the proposed POD(s) / POA(s) involved in the transfer are currently served or will be served by a district/water supplier if the transfer is approved, or rely on BOR water.

YES NO All or a portion of the proposed POU involved in this proposed transfer currently receives or will receive either primary or supplemental irrigation from the district/water supplier; i.e., the POU will be layered with a district/water supplier or BOR water supplied water right(s).

COMMENTS OR ADDITIONAL INFORMATION NONE

RECEIVED

AUG 03 2020

4. APPLICANT'S SIGNATURE

(1) I certify that I have notified the district/water supplier about the proposed water right transfer application by [check one]:

email, phone, postal mail, in person, or other (please specify) _____

(2) I certify that to the best of my knowledge the information contained in this Supplemental Form D is true and accurate.

F. LeRoy McBride F. LeRoy McBride 3-13-2020
Applicant Signature Name (print) Date

5. (WHEN REQUIRED) DISTRICT or WATER SUPPLIER CONSENT TO THE PROPOSED WATER RIGHT TRANSFER

District Manager or Water Supplier consent is required if any box on this form is marked "YES."

The district/water supplier certifies the following:

(1) The district/water supplier has reviewed the applicant's proposed water right transfer application and maps; and

(2) The district/water supplier consents to the proposed water right transfer application.

13519

• YES NO After proof of completion, the confirming water right certificate is to remain in the name of the U.S. Bureau of Reclamation or the district/water supplier.

YES NO The district/water supplier will be responsible for submitting the claim of beneficial use prepared by a Certified Water Rights Examiner (CWRE).

Randy Kinney
Signature of District Manager / Water Supplier

Randy Kinney Manager
Name (print), Title

3-13-2020
Date

RECEIVED

AUG 03 2020

OWRD

13519"