



Oregon Water Resources Department  
Attn: Ann Reece  
725 Summer Street NE, Suite A  
Salem, Oregon 97301

09/08/2020

Dear Ann,

I hope this letter finds you safe and doing well. Enclosed is a Claim of Beneficial Use for Ochoco Irrigation District. Transfer number- T-12813.

Please let me know if you have any questions or comments.

Thank you,  
Russ Rhoden

A handwritten signature in black ink, appearing to read "Russ Rhoden", is written over the typed name.

541-420-4221

ochocoid@crestviewcable.com

RECEIVED

SEP 11 2020

OWRD



Oregon Water Resources Department  
 725 Summer Street NE, Suite A  
 Salem, Oregon 97301-1266  
 (503) 986-0900  
 www.wrd.state.or.us

# District Permanent Water Right Transfer Claim of Beneficial Use

RECEIVED  
 SEP 11 2020  
 OWRD

## 1. APPLICANT INFORMATION

District: Ochoco Irrigation District

Contact Person: Russ Rhoden Phone: 541-447-6449

Mailing Address: 1001 NW Deer St

City: Prineville State: OR Zip: 97754

E-Mail address: ochocoid@crestviewcable.com

Transfer Number: T - 12813

## 2. WATER RIGHT(S)

Pursuant to OAR Chapter 690, Division 385, the district is submitting to the Water Resources Department this claim of beneficial use, with the appropriate fee, for the following water right(s):

*NOTE: Fees do not apply if the priority date is prior to July 9, 1987.*

PERMIT NUMBER	CERTIFICATE NUMBER	DECREE (name, volume, and page)	PRIMARY (P) OR SUPP (S)
-	82246		X P <input type="checkbox"/> S
-	82247		X P <input type="checkbox"/> S
-			<input type="checkbox"/> P <input type="checkbox"/> S
-			<input type="checkbox"/> P <input type="checkbox"/> S

## 3. AUTHORIZED POINT(S) OF DIVERSION (POD) / APPROPRIATION (POA)

The authorized point(s) of diversion / appropriation for the water right modified by the transfer are as follows:

PERMIT NUMBER	DECREE or CERTIFICATE	POD / POA #	SOURCE	LOCATION – MEASURED DISTANCES
-	82246	WRD54		500' N, 250' E of W ¼ Cor
-	82247	WRD9		60' N, 1940' W of SE Cor
-				
-				

**4. AUTHORIZED PLACE OF USE**

The summary of the perfected change in place of use authorized by the final order approving the water right transfer is listed in Table 1.

TABLE 1 – AUTHORIZED PLACE OF USE (POU)												
CERTIFICATE DECREE or PERMIT	POD / POA #	PRIORITY DATE	USE	LEGAL DESCRIPTION							ACRES	USER NAME
				TWP	RNG	SEC	QQ	DLC	GOV'T LOT	TAX LOT		
82246 IR	WRD54	1916	IR	15 S	16 E	26	NW NW			200	1.9	James Petersen
82247 IR	WRD9	1914	IR	15 S	16 E	5	SW SW			12900	4.6	Crook County
82247 IR	WRD9	1914	IR	14 S	16 E	16	NW NE			814	0.2	Jared Wilkinson
82247 IR	WRD9	1914	IR	14 S	16 E	16	SW NE			814	2.8	Jared Wikinson
82247 IR	WRD9	1914	IR	13 S	15 E	33	SE NW			109	5.0	John Dehler
82247 IR	WRD9	1914	IR	13 S	15 E	33	NE SW			109	2.0	John Dehler
82247 IR	WRD9	1914	IR	14 S	15 E	6	SE NE			200	11.5	William Guthrie
82247 IR	WRD9	1914	IR	14 S	15 E	6	SW NE			200	0.9	William Guthrie
TOTAL:											28.9	

**5. MAP AND SITE REPORT**

RECEIVED

SEP 11 2020

OWRD

X Attached is a map and site report for each water right listed in Table 1 that satisfies the requirements of OAR 690-385-7400.

**RECEIVED**  
**SEP 11 2020**  
**OWRD**

6. SIGNATURES

The district certifies that it has inspected the place of use listed in Table I, and confirms the change in place of use has been completed consistent with the terms and conditions of the final order approving the transfer.



\_\_\_\_\_  
Signature of District Manager  
or District Board Chairperson

9/8/20  
Date

RECEIVED

SEP 11 2020

OWRD



\_\_\_\_\_  
Type or Print Name of District Manager  
or District Board Chairperson

# CLAIM OF BENEFICIAL USE Site Report

Transfer Number: T - 12813 District Internal Notice #: 2-17

User Name: JAMES PETERSON

**Place of Use:**

USE	POD #	TWP	RNG	SEC	QQ	DLC	GOV'T LOT	TAX LOT	ACRES
IR	WRDSY	155	16E	26	NW/4			200	1.9
		145							

RR

**District Conveyance System:**

Description of Delivery System: Pump in Johnson CREEK CANAL

Headgate: \_\_\_\_\_ Canal: JOHNSON CREEK CANAL

**Beneficial Use:**

Description of Beneficial Use: IRRIGATION

Method Used to Apply Water: SPRINKLER

Method Used to Calculate Beneficial Use: GIS - COMPUTER - SITE VISIT

User Interviewed:  Yes  No

Beneficial Use Made as Authorized:  Yes  No

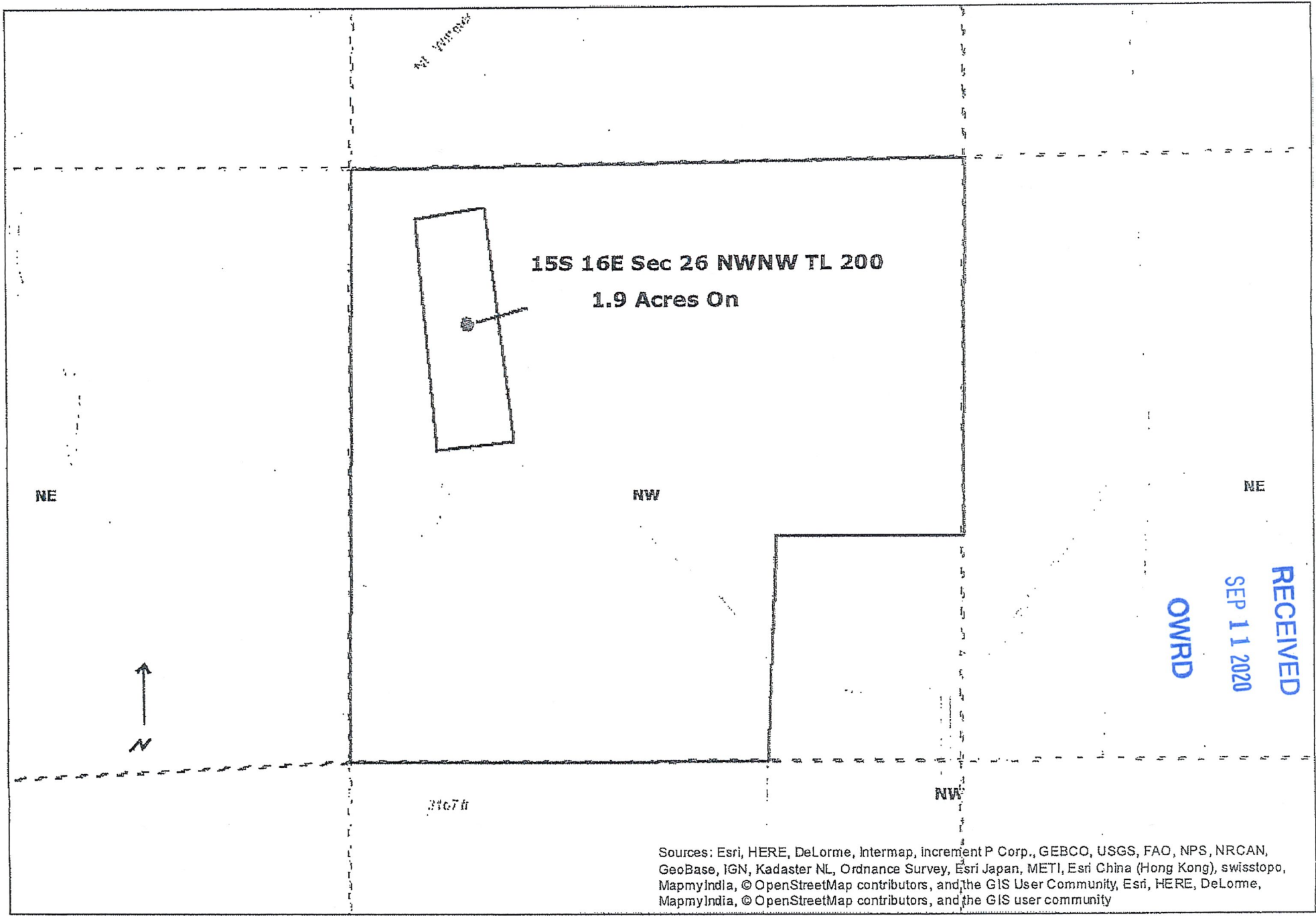
Description of Beneficial Use if Less than Authorized:

Inspected By: Russell R. Ruck Date: 9/3/2020

**Instructions:** Attach and label the corresponding final proof map.

FINAL PROOF MAP  
T-12813

Petersen 1.9 Acres On - CERTIFICATE 82246 (IR)



Sources: Esri, HERE, DeLorme, Intermap, increment P Corp., GEBCO, USGS, FAO, NPS, NRCAN, GeoBase, IGN, Kadaster NL, Ordnance Survey, Esri Japan, METI, Esri China (Hong Kong), swisstopo, MapmyIndia, © OpenStreetMap contributors, and the GIS User Community, Esri, HERE, DeLorme, MapmyIndia, © OpenStreetMap contributors, and the GIS user community

CLAIM OF BENEFICIAL USE  
Site Report

RECEIVED

SEP 11 2020

OWRD

Transfer Number: T - 12813 District Internal Notice #: 1-17

User Name: CROOK COUNTY

Place of Use:

USE	POD #	TWP	RNG	SEC	QQ	DLC	GOV'T LOT	TAX LOT	ACRES
IR	WR09	155	16E	5	SWSW			12900	4.6

District Conveyance System:

Description of Delivery System: Pump

Headgate: \_\_\_\_\_ Canal: EXISTING pump

Beneficial Use:

Description of Beneficial Use: IRRIGATION

Method Used to Apply Water: SPRINKLER

Method Used to Calculate Beneficial Use: GIS - COMPUTER - SITE VISIT

User Interviewed: ( ) Yes (x) No

Beneficial Use Made as Authorized: (x) Yes ( ) No

Description of Beneficial Use if Less than Authorized:

Inspected By: Paul C Rhoads Date: 9/3/2020

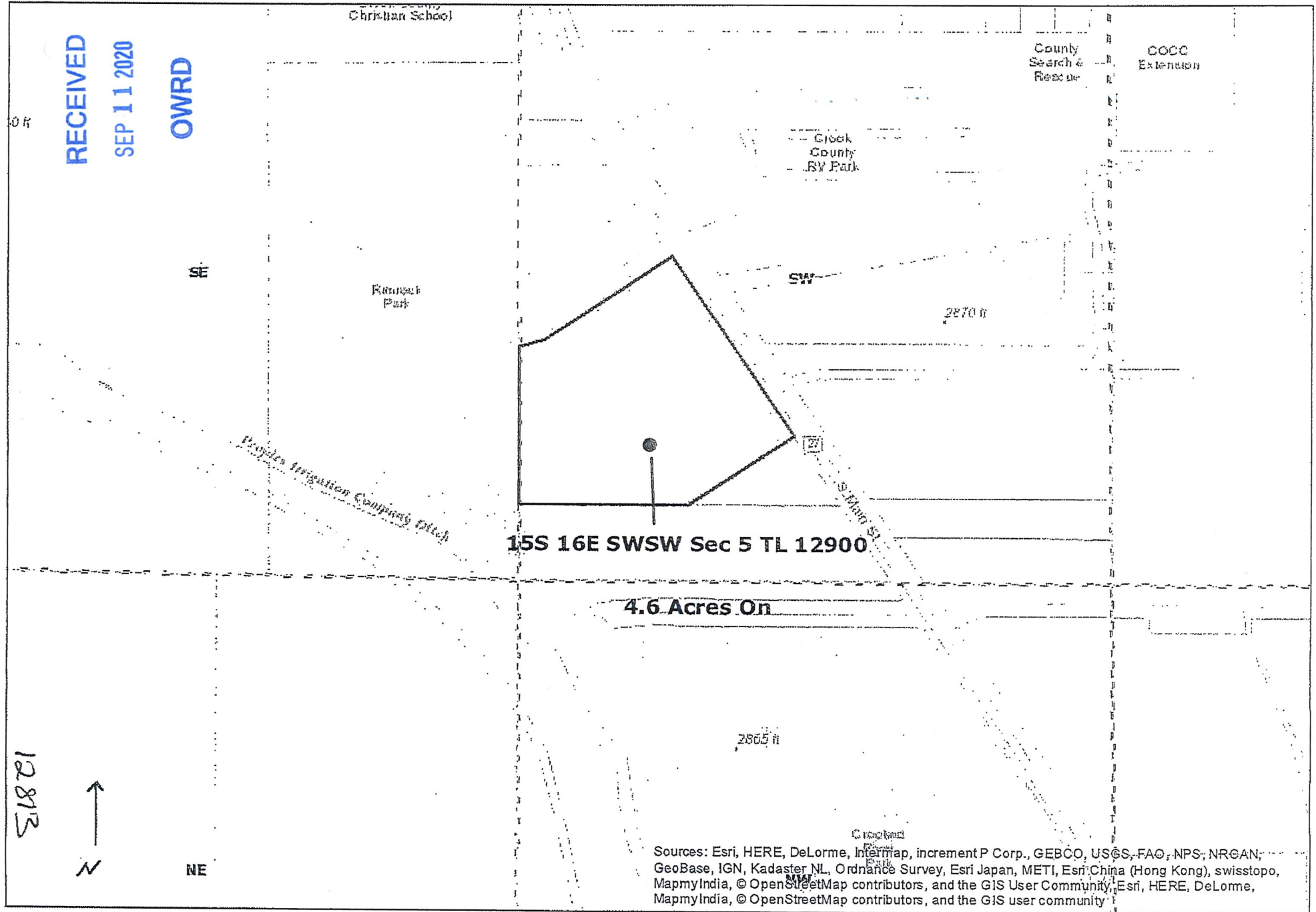
Instructions: Attach and label the corresponding final proof map.



FINAL PROOF MAP

T. 12813

Crook County 4.6 Acres On - CERTIFICATE 82247 (IR)



CLAIM OF BENEFICIAL USE  
Site Report

RECEIVED

SEP 11 2020

Transfer Number: T - 12813 District Internal Notice #: N/A

OWRD

User Name: JAREO WILKINSON

Place of Use:

USE	POD #	TWP	RNG	SEC	QQ	DLC	GOV'T LOT	TAX LOT	ACRES
IR	WR09	145	16E	16	NWNE			814	0.2
IR	WR09	145	16E	16	SWNE			814	2.8

District Conveyance System:

Description of Delivery System: PUMP IN COMBS FLAT LATERAL

Headgate: \_\_\_\_\_ Canal: COMBS FLAT

Beneficial Use:

Description of Beneficial Use: IRRIGATION

Method Used to Apply Water: SPRINKLER

Method Used to Calculate Beneficial Use: GIS - COMPUTER - SITE VISIT

User Interviewed: ( ) Yes (x) No

Beneficial Use Made as Authorized: (x) Yes ( ) No

Description of Beneficial Use if Less than Authorized:

Inspected By: Neil C Rhoad

Date: 9/3/2020

Instructions: Attach and label the corresponding final proof map.

Crook County

T 14s R 16E Sec. 16 Tax Lot 814

SW & NW Of The NE

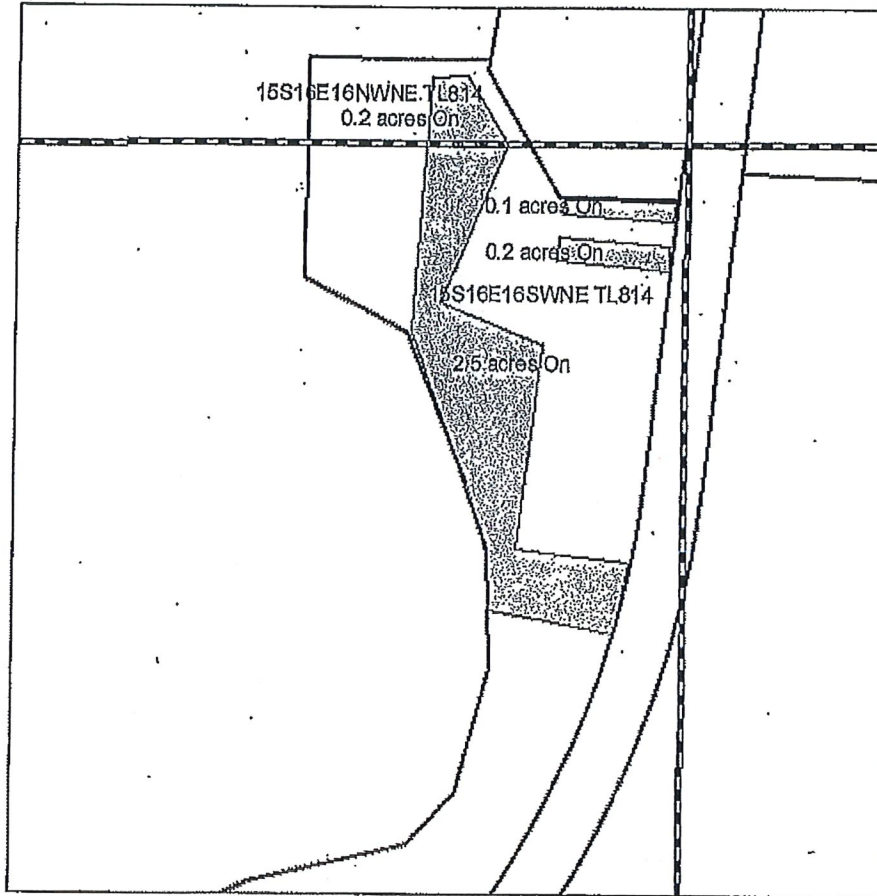
RECEIVED

SEP 11 2020

OWRD









ON Map



1 in = 400 ft

Certificate 82247 (IR)

-  Transfer
-  Cert 82246 IR
-  Cert 82246 IR / 82247 IS
-  Tax Lot
-  Cert 82247 IR
-  Cert 82249 IS

12813



FINAL PROOF MAP T-12813

Jared Wilkinson

Acres: 3.0

**CLAIM OF BENEFICIAL USE  
Site Report**

**RECEIVED**

SEP 11 2020

Transfer Number: T - 12813 District Internal Notice #: N/A **OWRD**

User Name: JOHN DEHLER

**Place of Use:**

USE	POD #	TWP	RNG	SEC	QQ	DLC	GOV'T LOT	TAX LOT	ACRES
IR	WR09	135	15E	33	SESW			109	5.0
IR	WR09	135	15E	33	NESW			109	2.0

**District Conveyance System:**

Description of Delivery System: PUMP IN GRIMES FLAT WEST CANAL

Headgate: \_\_\_\_\_ Canal: GRIMES FLAT WEST

**Beneficial Use:**

Description of Beneficial Use: IRRIGATION

Method Used to Apply Water: SPRINKLER

Method Used to Calculate Beneficial Use: GIS - COMPUTER - SITE VISIT

User Interviewed: ( ) Yes (  ) No

Beneficial Use Made as Authorized: (  ) Yes ( ) No

Description of Beneficial Use if Less than Authorized:

\_\_\_\_\_  
\_\_\_\_\_  
\_\_\_\_\_

Inspected By: [Signature] Date: 9/4/2020

**Instructions:** Attach and label the corresponding final proof map.

Crook County

T 13S R 15E Sec. 33 Tax Lot 109

SE & NE Of The NW & SW

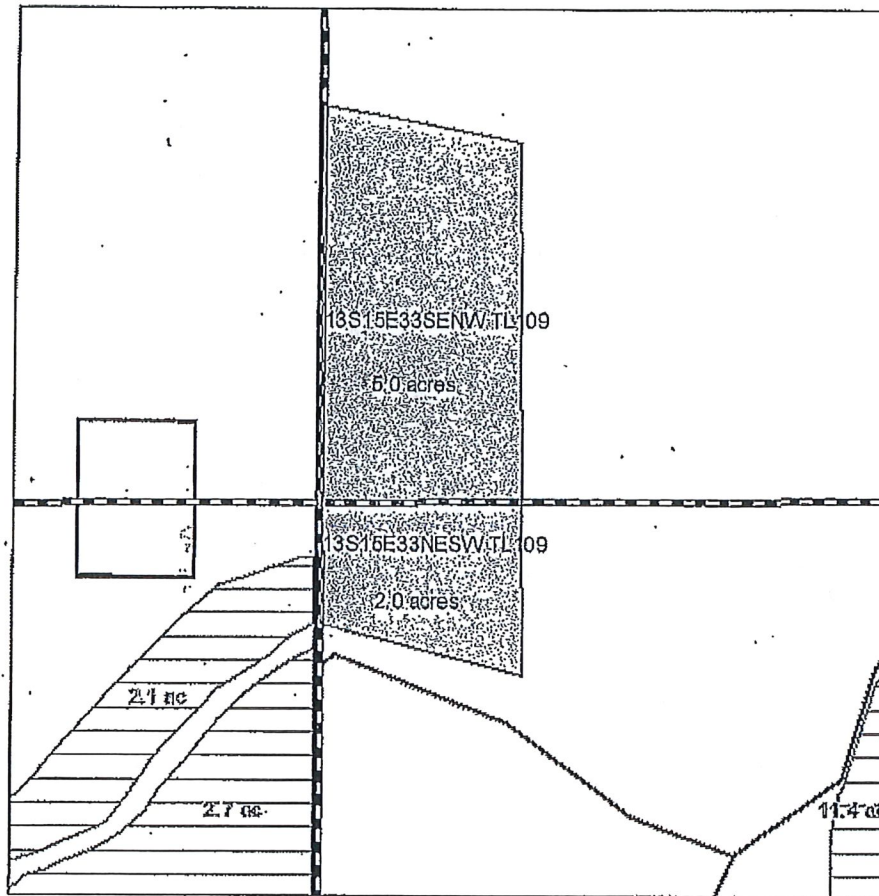
RECEIVED

SEP 11 2020







OWRD



ON Map



Certificate 82247 (IR)

-  Transfer
-  Tax Lot
-  Cert 82246 IR
-  Cert 82247 IR
-  Cert 82246 IR / 82247 IS
-  Cert 82249 IS



FINAL PROOF MAP FOR T-12813

John Dehler

Acres: 7.0

12813

RECEIVED

SEP 11 2020

OWRD

CLAIM OF BENEFICIAL USE
Site Report

Transfer Number: T - 12813 District Internal Notice #: N/A

User Name: WILLIAM GUTHRIE

Place of Use:

Table with 10 columns: USE, POD #, TWP, RNG, SEC, QQ, DLC, GOV'T LOT, TAX LOT, ACRES. Contains two rows of handwritten data.

District Conveyance System:

Description of Delivery System: Pump in OCHOCO MAIN CANAL

Headgate: Canal: OCHOCO MAIN CANAL

Beneficial Use:

Description of Beneficial Use: IRRIGATION

Method Used to Apply Water: SPRINKLER-PIVOT

Method Used to Calculate Beneficial Use: GIS-Computer-SITE VISIT

User Interviewed: ( ) Yes (X) No

Beneficial Use Made as Authorized: (X) Yes ( ) No

Description of Beneficial Use if Less than Authorized:

Inspected By: [Signature] Date: 9/4/2020

Instructions: Attach and label the corresponding final proof map.

Crook County

RECEIVED

T 14S R 15E Sec. 6 Tax Lot 200

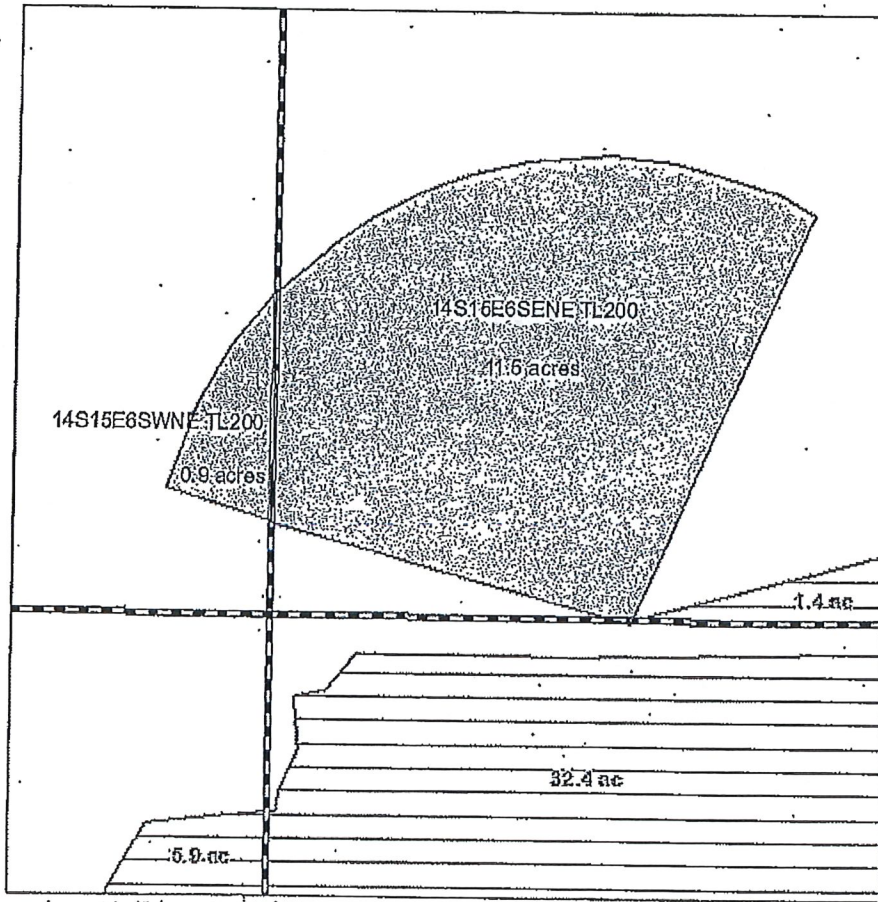
SEP 11 2020

SW & SE Of The NE

OWRD





ON Map





1 in = 400 ft

Certificate 82247 (IR)

 Transfer  
 Tax Lot

 Cert 82246 IR  
 Cert 82247 IR

 Cert 82246 IR / 82247 IS  
 Cert 82249 IS



FINAL PROOF MAP T-12813

William Guthrie

Acres: 12.4

12813