



Oregon Water Resources Department  
 725 Summer Street NE, Suite A  
 Salem Oregon 97301-1266  
 (503) 986-0900  
 www.wrd.state.or.us

Application for  
 District Permanent **RECEIVED**  
 Water Right **AUG 07 2020**  
**OWRD**

# Transfer

Please type or print legibly in dark ink. If your application is incomplete or inaccurate, we will return it to you. If any requested information does not apply to your application, insert "N/A" to indicate "Not Applicable." As you complete this form, please refer to notes and guidance included on the application. A summary of review criteria and procedures that are generally applicable to the application is available at [www.wrd.state.or.us/OWRD/PUBS/forms.shtml#app\\_criteria\\_review](http://www.wrd.state.or.us/OWRD/PUBS/forms.shtml#app_criteria_review).

**Change in Place of Use Only**

### 1A. APPLICANT INFORMATION

IRRIGATION DISTRICT <b>Palmer Creek Water District Improvement Company</b>		PHONE NO. <b>503 868 7157</b>	ADDITIONAL CONTACT NO.
ADDRESS <b>14395 SE Wallace Road</b>			FAX NO.
CITY <b>Dayton</b>	STATE <b>OR</b>	ZIP <b>97114</b>	E-MAIL <b>PCWDIC@gmail.com</b>
<b>BY PROVIDING AN E-MAIL ADDRESS, CONSENT IS GIVEN TO RECEIVE ALL CORRESPONDENCE FROM THE DEPARTMENT ELECTRONICALLY. COPIES OF THE FINAL ORDER DOCUMENTS WILL ALSO BE MAILED.</b>			

### 1B. AGENT INFORMATION

AGENT/BUSINESS NAME <b>EnviroLogic Resources, Inc.</b>		PHONE NO. <b>503 768 5121</b>	ADDITIONAL CONTACT NO.
ADDRESS <b>PO Box 80762</b>			FAX NO.
CITY <b>Portland</b>	STATE <b>OR</b>	ZIP <b>97280</b>	E-MAIL <b>Tomcalabrese@h2ogeo.com</b> <b>Nanciesmith@h2ogeo.com</b>
<b>BY PROVIDING AN E-MAIL ADDRESS, CONSENT IS GIVEN TO RECEIVE ALL CORRESPONDENCE FROM THE DEPARTMENT ELECTRONICALLY. COPIES OF THE FINAL ORDER DOCUMENTS WILL ALSO BE MAILED.</b>			

### 2. PROPOSED CHANGE(S) TO WATER RIGHT(S)

- List all water rights to be affected by this transfer. Indicate the certificate, permit, decree or other identifying number(s) in the table below: (Attach additional pages as necessary.)

	Certificate	Permit / Previous Transfer	Decree
1.	89032	S - 43379	
2.		-	
3.		-	
4.		-	
5.		-	
6.		-	

**3. ATTACHMENTS**

Check each of the following **attachments** included with this application. The application will be returned if all required attachments are not included.

<p><b>Supplemental Form A –</b>  <b>Description of Proposed Change(s) to a Water Right</b></p> <p><input checked="" type="checkbox"/> A <b>separate</b> Supplemental Form A is enclosed for <b>each</b> water right to be affected by this transfer.</p> <p><b>Map</b></p> <p><input checked="" type="checkbox"/> <b>Permanent Transfer</b>  A map meeting the requirements of OAR 690-385-3300 must be included but need not be prepared by a Certified Water Right Examiner (CWRE).</p>	<p><b>Fees:</b></p> <p><input checked="" type="checkbox"/> Amount enclosed: \$ <u>1160</u>  See the Department's Fee Schedule at <a href="http://www.wrd.state.or.us">www.wrd.state.or.us</a> or call (503) 986-0900.</p> <p><b>Land Use Compatibility Statement</b></p> <p><input type="checkbox"/> The Land Use Information Form is <u>not</u> required if water is to be diverted, conveyed and/or used only on federal lands or if <u>ALL</u> of the following apply: a) a change in place of use only, b) a change that does not involve the placement or modification of structures, c) the use of water is for irrigation <b>only</b> and d) the use is located within an irrigation district or an exclusive farm use zone. <b>LAND USE FORM NOT REQUIRED</b></p>
---	---

**4. SIGNATURES**

The district certifies the following:

- (1) The water rights proposed for transfer are water rights subject to transfer and are not subject to forfeiture for nonuse under ORS 540.610;
- (2) Each user affected by the proposed transfer has provided written authorization for the transfer and such authorization is on file with the district; and
- (3) On behalf of the district, I affirm to the best of my knowledge the information contained in this application is true and accurate.

 President  
District Manager signature

Darin J. Cox  
name (print)

8/4/20  
date

OR

\_\_\_\_\_  
Authorized District Representative signature

\_\_\_\_\_  
name (print)

\_\_\_\_\_  
date

**Before submitting your application to the Department, be sure you have:**

- Answered each question completely.
- Included all the required attachments.
- Included a check payable to the Oregon Water Resources Department for the appropriate amount.



## District Permanent Water Right Transfer Application

### Supplemental Form A

RECEIVED

AUG 07 2020

OWRD

#### DESCRIPTION OF PROPOSED CHANGE(S) TO A WATER RIGHT

List only one water right per page. A separate Supplemental Form A must be completed for each certificate, permit, decree, or other right involved in the proposed transfer.

Attach additional copies of Supplemental Form A as needed to describe other certificates, permits, decrees or other rights involved in this transfer.

#### 1. CURRENT WATER RIGHT INFORMATION

Water Right Subject to Transfer (check and complete one of the following):

<input checked="" type="checkbox"/> Certificated Right	<u>89032</u>	
	Certificate Number	
<input type="checkbox"/> Adjudicated, Non-certificated Right	_____	_____
	Name of Decree	Page Number
<input type="checkbox"/> Permit for which Proof has been Approved	<u>-</u>	_____
	Permit Number	Date Claim of Beneficial Use Submitted
<input type="checkbox"/> Transferred Right for which Proof has been Filed	<u>-</u>	_____
	Previous Transfer Number	Date Claim of Beneficial Use Submitted
<input type="checkbox"/> Permit for Supplemental Irrigation	<u>-</u>	_____
	Permit Number	

- Name on Permit, Certificate, or Decree: Palmer Creek Water District Improvement Co.
- Priority Date(s): May 11, 1977

If there are **multiple Priority Dates** identified on the water right, any information provided in Supplemental Form A of this application must identify which priority date is associated with each of the authorized points of diversion or appropriation and places of use.

Source(s) of Water to be Affected by Transfer: Stored BOR Water

Tributary to: Willamette River

- Are there **other water rights**, Permits or Ground Water Registrations associated with this land?

Yes     No

If "Yes", what are the Permit, Registration or Certificate Numbers? 39698, 81603

Any "layered" water use or a right that is supplemental to a primary right proposed for transfer **must be included in the transfer or be cancelled.**

Certificate Number or other identifying number: 89032

The following information must be provided only for those points of diversion or appropriation that are involved in the transfer.

If a point of diversion or appropriation is not numbered on the decree or water right certificate or permit, assign it a unique number in the following table (e.g. POD #1 or POA(well) #1). Use the number to refer to the point of diversion or appropriation serving the place of use described in Tables I and II. Note: Permanent district transfers do not allow for a change in point of diversion or appropriation to serve the proposed place of use.

Government lot and donation land claim numbers must be included in the table below **only** if the information is reflected on the existing water right.

**Location of Existing Authorized Point(s) of Diversion (POD) or Appropriation (POA):**  
(i.e., the allowed point(s) of diversion or appropriation listed on the water right for the "FROM" or "OFF" lands)

AUTHORIZED POINT(S) of DIVERSION (POD) or APPROPRIATION (POA)							
POD# or POA#	TWP	RNG	SEC	QQ	DLC	GOV'T LOT	MEASURED DISTANCES
PCWDIC	6 S	3W	4	NW SW			690 Feet South and 110 feet West from the NE Corner of DLC 58
							<p><b>Note: This is the measured distance as included in Cert 89032, which when plotted using Yamhill County GIS and Google Earth GIS information locates the POD inconsistent with the actual physical location. Recent field work for other PCWDIC water rights included an updated GPS POD reading which is consistent with current GIS information available from Yamhill County GIS and Google Earth imagery. The correct call out for the POD location will be confirmed as part of the COBU. The physical location of the POD has not change.</b></p>
13509							

RECEIVED

AUG 07 2020

OWRD

▪ Certificate Number or other identifying number: 89032

Provided the district filed notice of a change in place of use pursuant to OAR 690-385-4100, reference the District Internal Notice Number (DINN) used to describe the change(s) to be made permanent by this transfer.

Government lot (GOV'T LOT) and donation land claim numbers (DLC) must be included in the tables below **only** if the information is reflected on the existing water right.

TABLE I. – AUTHORIZED PLACE OF USE												
POD # or POA #	PRIORITY DATE	USE	LEGAL DESCRIPTION							ACRES	USER NAME	DINN
			TWP	RNG	SEC	QQ	DLC	GOV'T LOT	TAX LOT			
PC WDI C	5/11/1977	Suppl IR	5S	3W	4	NWSW	51		01501	0.6	Perez	
			5S	3W	5	SWNE	51		01501	1.6	Perez	
			5S	3W	5	SWNE		1	01501	0.4	Perez	
			5S	3W	5	SENE	37		01501	5.3	Perez	
			5S	3W	5	SENE	51		01501	10.0	Perez	
			5S	3W		SENE		1	01501	3.4	Perez	

										<b>TOTAL:</b>	<b>21.3</b>	

▪ Certificate Number or other identifying number: 89032

TABLE II. – PROPOSED PLACE OF USE												
POD / POA #	PRIORITY DATE	USE	LEGAL DESCRIPTION							ACRES	USER NAME	DINN
			TWP	RNG	SE C	QQ	DLC	GOV'T LOT	TAX LOT			
PCW DIC	5/11/1977	Supp 1 Irr	4S	3W	2 0	SES W	48		1300	0.6	Weil Farms LLC	
			4S	3W	2 0	SWSE	80		1300	4.2	Weil Farms LLC	
			4S	3W	20	SWS E	50		1300	4.2	Weil Farms LLC	
			5S	3W	32	NW NE	60		00200	2.3	Miersma Dairy	
			5S	3 W	3 2	SWNE	60		00200	9.7	Miersma Dairy	
			5S	3W	32	NWS E	60		00200	0.3	Miersma Dairy	
											Updated with Tax Lot and User Names on 10/12/2020	

										<b>TOTAL:</b>	21.3	



***ATTACHMENT A***  
*From Lands*  
*Certificate 89032 and Map*

**13509**

STATE OF OREGON

COUNTY OF YAMHILL

CERTIFICATE OF WATER RIGHT

THIS CERTIFICATE ISSUED TO

PALMER CREEK WATER DISTRICT IMPROVEMENT COMPANY  
14395 SE WALLACE RD  
DAYTON, OREGON 97114

confirms the right to use the waters of WILLAMETTE BASIN PROJECT RESERVOIRS, CONSTRUCTED UNDER PERMITS R-1625 AND R-5363, tributaries of the WILLAMETTE RIVER, for SUPPLEMENTAL IRRIGATION OF 586.4 ACRES.

This right was perfected under Permit 43379. The date of priority is MAY 11, 1977. The use is limited to not more than 1466 ACRE FEET STORED WATER ONLY, or its equivalent in case of rotation, measured at the point of diversion from the source.

The point of diversion is located as follows:

Twp	Rng	Mer	Sec	Q-Q	Measured Distances
6 S	3 W	WM	4	NW SW	690 FEET SOUTH AND 110 FEET WEST FROM THE NE CORNER, DLC 58

For irrigation, a diversion of 2.5 acre-feet of stored water only for each acre irrigated during the irrigation season of each year, and is subject to the terms and conditions of contract No. 3-07-10-W0479, or a satisfactory replacement between the Bureau of Reclamation and the water right holder, a copy of which is on file in the records of the Water Resources Department.

**NOTICE OF RIGHT TO PETITION FOR RECONSIDERATION OR JUDICIAL REVIEW**

This is an order in other than a contested case. This order is subject to judicial review under ORS 183.484 and ORS 536.075. Any petition for judicial review must be filed within the 60-day time period specified by ORS 183.484(2). Pursuant to ORS 183.484, ORS 536.075 and OAR 137-004-0080, you may petition for judicial review and petition the Director for reconsideration of this order. A petition for reconsideration may be granted or denied by the Director, and if no action is taken within 60 days following the date the petition was filed, the petition shall be deemed denied. In addition, under ORS 537.260 any person with an application, permit or water right certificate subsequent in priority may jointly or severally contest the issuance of the certificate within three months after issuance of the certificate.

A description of the place of use is as follows:


SUPPLEMENTAL IRRIGATION							
Twp	Rng	Mer	Sec	Q-Q	GLot	DLC	Acres
4 S	3 W	WM	28	SW SW		52	0.5
4 S	3 W	WM	32	NE NE		52	10.6
4 S	3 W	WM	32	SE NE		52	10.0
4 S	3 W	WM	32	SE NE		53	12.4
4 S	3 W	WM	32	NE SE		53	14.8
4 S	3 W	WM	33	NE NW		52	0.1
4 S	3 W	WM	33	NW NW		52	25.4
4 S	3 W	WM	33	SW NW		52	12.5
4 S	3 W	WM	33	SW NW		53	16.9
4 S	3 W	WM	33	NW SW		53	20.6
5 S	3 W	WM	4	SW NW		51	0.6
5 S	3 W	WM	4	NE SW		51	0.6
5 S	3 W	WM	4	NE SW		52	23.3
5 S	3 W	WM	4	SW SW		51	16.1
5 S	3 W	WM	4	SE SW		51	1.2
5 S	3 W	WM	4	SE SW		52	0.4
5 S	3 W	WM	4	SE SW		53	34.1
5 S	3 W	WM	4	NW SE		52	2.6
5 S	3 W	WM	4	SW SE		53	28.0
5 S	3 W	WM	5	SW NE		51	1.6
5 S	3 W	WM	5	SW NE	1		0.4
5 S	3 W	WM	5	SE NE		37	5.3
5 S	3 W	WM	5	SE NE		51	10.0
5 S	3 W	WM	5	SE NE	1		3.4
5 S	3 W	WM	5	SW NW		43	30.7
5 S	3 W	WM	5	NW SW		43	32.9
5 S	3 W	WM	5	SW SW		43	2.4
5 S	3 W	WM	6	SW NE		43	5.5
5 S	3 W	WM	6	SE NE		43	36.8
5 S	3 W	WM	6	NE SE		43	38.8
5 S	3 W	WM	6	NW SE		43	7.0
5 S	3 W	WM	6	SE SE		43	0.7
5 S	3 W	WM	7	SE NE		45	0.3
5 S	3 W	WM	7	NE SE		45	0.4
5 S	3 W	WM	8	SW NW		45	24.4
5 S	3 W	WM	8	SW NW	1		0.1
5 S	3 W	WM	8	NW SW		45	4.7
5 S	3 W	WM	9	NW NE		53	16.2
5 S	3 W	WM	9	NE NW		51	0.3
5 S	3 W	WM	9	NE NW		53	20.0
5 S	3 W	WM	9	NW NW		51	17.2
5 S	3 W	WM	17	SE SW		67	8.0
5 S	3 W	WM	17	SW SE		67	3.5
5 S	3 W	WM	20	NW NE		67	9.5
5 S	3 W	WM	20	NE NW		67	36.6
5 S	3 W	WM	20	NW NW		67	1.2
5 S	3 W	WM	20	SE NW		67	17.8
5 S	3 W	WM	20	NE SW		67	10.9
5 S	3 W	WM	20	NW SE		67	9.1
						Total	586.4

RECEIVED  
AUG 07 2020  
OWRD

The right to the use of the water for the above purpose is restricted to beneficial use without waste on the lands or place of use described.

The use confirmed herein may be made only at times when sufficient water is available to satisfy all prior rights, including rights for maintaining instream flows.

Issued MAR 07 2014

  
\_\_\_\_\_  
Dwight W. French,  
Administrator, Water Right Services, for  
Phillip C. Ward, Director  
Oregon Water Resources Department

RECEIVED

AUG 07 2020

OWRD

**ATTACHMENT B**  
*From Lands*  
*Underlying Primary Certificate 39698 and Map*

RECEIVED

AUG 07 2020

13509 OWRD

STATE OF OREGON  
COUNTY OF YAMHILL  
**CERTIFICATE OF WATER RIGHT**

**This Is to Certify**, That **WILLIAM D. SHUCK** 97114  
of **Route 1, Box 38, Dayton**, State of **Oregon**, has made proof  
to the satisfaction of the STATE ENGINEER of Oregon, of a right to the use of the waters of  
**Palmer Creek**

a tributary of **Yamhill River** for the purpose of  
**Irrigation of 22.8 acres**

under Permit No. **30422** of the State Engineer, and that said right to the use of said waters  
has been perfected in accordance with the laws of Oregon; that the priority of the right hereby  
confirmed dates from **May 5, 1965**.

that the amount of water to which such right is entitled and hereby confirmed, for the purposes  
aforesaid, is limited to an amount actually beneficially used for said purposes, and shall not exceed  
**0.29 cubic foot per second**

or its equivalent in case of rotation, measured at the point of diversion from the stream.  
The point of diversion is located in the **SW $\frac{1}{4}$  NW $\frac{1}{4}$**  as projected within **Thessing DLC 51**,  
**Section 4 T. 5 S., R. 3 W., W. M.**, 430 feet South and 1890 feet East from the  
**NE Corner of Kimsy DLC 43.**

The amount of water used for irrigation, together with the amount secured under any other  
right existing for the same lands, shall be limited to **one-eightieth** of one cubic foot per second  
per acre, or its equivalent for each acre irrigated and shall be further limited  
to a diversion of not to exceed **2 $\frac{1}{2}$  acre feet per acre** for each acre irrigated  
during the irrigation season of each year,

and shall  
conform to such reasonable rotation system as may be ordered by the proper state officer.

A description of the place of use under the right hereby confirmed, and to which such right is  
appurtenant, is as follows:

**0.6 acres SW $\frac{1}{4}$  NW $\frac{1}{4}$**   
As projected within **Thessing DLC 51**  
**Section 4**

**1.5 acres SW $\frac{1}{4}$  NE $\frac{1}{4}$**   
As projected within **Logan DLC 37**

**0.4 acre Lot 1 (SW $\frac{1}{4}$  NE $\frac{1}{4}$ )**

**1.5 acres SW $\frac{1}{4}$  NE $\frac{1}{4}$**

**10.7 acres SE $\frac{1}{4}$  NE $\frac{1}{4}$**

*Both* As projected within **Thessing DLC 51**

**3.2 acres Lot 1 (SE $\frac{1}{4}$  NE $\frac{1}{4}$ )**

**4.9 acres SE $\frac{1}{4}$  NE $\frac{1}{4}$**

As projected within **Logan DLC 37**  
**Section 5**

**T. 5 S., R. 3 W., W. M.**

RECEIVED

AUG 07 2020

OWRD

The right to the use of the water for the purposes aforesaid is restricted to the lands or place of  
use herein described.

WITNESS the signature of the State Engineer, affixed

this date. **December 28, 1973**

Chris L. Wheeler

State Engineer

**ATTACHMENT C**  
*To Lands Underlying Primary Certificates*  
17085  
33310

RECEIVED

AUG 07 2020

OWRD

13509

STATE OF OREGON  
COUNTY OF YAMHILL  
CERTIFICATE OF WATER RIGHT

This Is to Certify, That H. G. LYON

of Route 2, Dayton, State of Oregon, has made proof to the satisfaction of the STATE ENGINEER of Oregon, of a right to the use of the waters of Palmer Creek a tributary of Yamhill River for the purpose of irrigation under Permit No. 16286 of the State Engineer, and that said right to the use of said waters has been perfected in accordance with the laws of Oregon; that the priority of the right hereby confirmed dates from April 28, 1945

that the amount of water to which such right is entitled and hereby confirmed, for the purposes aforesaid, is limited to an amount actually beneficially used for said purposes, and shall not exceed 0.179 cubic foot per second,

or its equivalent in case of rotation, measured at the point of diversion from the stream. The point of diversion is located in the SW 1/4 SE 1/4, as projected on Joel Chrisman D.L.C. No. 50, Section 20, Township 4 South, Range 3 West, W. M.

The amount of water used for irrigation, together with the amount secured under any other right existing for the same lands, shall be limited to one-eightieth of one cubic foot per second per acre, or its equivalent for each acre irrigated and shall be further limited to a diversion of not to exceed 2 1/2 acre feet per acre for each acre irrigated during the irrigation season of each year,

and shall conform to such reasonable rotation system as may be ordered by the proper state officer.

A description of the place of use under the right hereby confirmed, and to which such right is appurtenant, is as follows:

- 0.5 acre in the SE 1/4 SW 1/4, as projected on A. D. & Polly Smith D.L.C. No. 48
- 0.3 acre in the SW 1/4 SE 1/4, as projected on A. D. & Polly Smith D.L.C. No. 48
- 6.5 acres in the SW 1/4 SE 1/4, as projected on Joel Palmer D.L.C. No. 80
- 5.9 acres in the SW 1/4 SE 1/4, as projected on Joel Chrisman D.L.C. No. 50
- 0.2 acre in the SW 1/4 SE 1/4, as projected on Carney Goodrich D.L.C. No. 49
- 0.3 acre in the SE 1/4 SE 1/4, as projected on Carney Goodrich D.L.C. No. 49
- 0.6 acre in the SE 1/4 SE 1/4, as projected on Joel Chrisman D.L.C. No. 50

Section 20  
T. 4 S., R. 3 W., W. M.

Land on which water is to be used is a part of the property more explicitly described by the appropriator as follows: Beginning at the Southwest corner of the Joel Palmer D.L.C. Notification #1086 Claim #80 in Tp. 4 S., R. 3 W. of the Will. Mer. Oregon, and running thence N. 00° 33' W. along West line of Claim 11.19 chains. Thence West 3.50 chains to the center of the County road. thence N. 26° 30' E. along center of County road 7.66 chains to the West line of said Palmer Claim. Thence S. 00° 33' E. along Claim line 4.01 chains. Thence N. 89° 54' E. 6.24 chains to the Northwest corner of the Joel Chrisman D.L.C. Thence East along North line of Chrisman Claim 10.36 chains. Thence North 1.00 chains. thence East 4.80 chains. Thence South 12.00 chains thence West 15.20 chains to the West line of the Chrisman Claim. Thence S. 00° 02' W. along West line of Claim 3.42 chains to the Northeast corner of the Francis Holdridge Claim. Thence N. 86° 25' W. 6.15 chains to beginning and containing 27.18 acres.

RECEIVED

AUG 07 2020

13509

OWRD



RECEIVED

AUG 07 2020

OWRD

*The right to the use of the water for the purposes aforesaid is restricted to the lands or place of use herein described.*

WITNESS the signature of the State Engineer, affixed

this 28th day of February, 19 50

CHAS. E. STRICKLIN  
State Engineer

Recorded in State Record of Water Right Certificates, Volume 11, page 17085

13509

STATE OF OREGON  
COUNTY OF YAMHILL  
**CERTIFICATE OF WATER RIGHT**

**This Is to Certify, That CLEMENTS SCHROCK**

of Route 1, Box 556, Salem, State of Oregon, has made proof to the satisfaction of the STATE ENGINEER of Oregon, of a right to the use of the waters of a well

a tributary of Palmer Creek, (Yamhill River) for the purpose of irrigation of 46.3 acres

under Permit No. G-2238 of the State Engineer, and that said right to the use of said waters has been perfected in accordance with the laws of Oregon; that the priority of the right hereby confirmed dates from August 30, 1962

that the amount of water to which such right is entitled and hereby confirmed, for the purposes aforesaid, is limited to an amount actually beneficially used for said purposes, and shall not exceed 0.58 cubic foot per second

or its equivalent in case of rotation, measured at the point of diversion from the stream. The point of diversion is located in the NW $\frac{1}{4}$  NE $\frac{1}{4}$  as projected within A. Matheny DLC 60, Section 32, T. 5 S., R. 3 W., W. M. Well located 2560 feet East and 670 feet South from the NW Corner A. Matheny DLC 60.

The amount of water used for irrigation, together with the amount secured under any other right existing for the same lands, shall be limited to one-eightieth of one cubic foot per second per acre, or its equivalent for each acre irrigated and shall be further limited to a diversion of not to exceed 2 $\frac{1}{2}$  acre feet per acre for each acre irrigated during the irrigation season of each year;

and shall conform to such reasonable rotation system as may be ordered by the proper state officer.

A description of the place of use under the right hereby confirmed, and to which such right is appurtenant, is as follows:

7.0 acres NW $\frac{1}{4}$  NE $\frac{1}{4}$   
27.5 acres SW $\frac{1}{4}$  NE $\frac{1}{4}$   
0.8 acre NE $\frac{1}{4}$  NW $\frac{1}{4}$   
11.0 acres SE $\frac{1}{4}$  NW $\frac{1}{4}$   
all as projected within A. Matheny DLC 60  
Section 32  
T. 5 S., R. 3 W., W. M.

RECEIVED

AUG 07 2020

OWRD

The right to the use of the water for the purposes aforesaid is restricted to the lands or place of use herein described.

WITNESS the signature of the State Engineer, affixed

this date. August 31, 1966

CHRIS L. SHEPHERD

State Engineer

Recorded in State Record of Water Right Certificates, Volume 25, page 33310

13509

**ATTACHMENT D**  
*Yamhill County GIS and State of Oregon (ORMAP.net) Aerial Photos*  
**PCWDIC POD**  
*Actual Physical Location*

RECEIVED

AUG 07 2020

OWRD

13509

# ArcGIS Web Map



5/26/2020, 11:22:37 AM

taxlot mapIndex

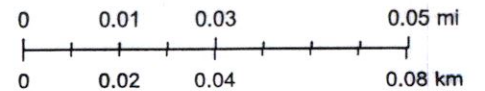
CountyLines

RECEIVED

AUG 07 2020

OWRD

1:2,257



Source: Esri, DigitalGlobe, GeoEye, Earthstar Geographics, CNES/Airbus

Web AppBuilder for ArcGIS  
Maxar | OREGON DOR, GEO |


# PCWDIC POD LOCATION



April 30, 2020

- SL
- County
- Sections
- County Roads
- Donation Land Claims
- City Boundary
- Townships
- Taxlots
- Tax Label

RECEIVED  
AUG 07 2020  
OWRD



Source: Esri, DigitalGlobe, GeoEye, Earthstar Geographics, CNES/Airbus

Yamhill County GIS  
Yamhill County 2018



July 7, 2020  
10279.009

Oregon Water Resources Department  
725 Summer St. NE, Suite A  
Salem, OR 97301-1271

RECEIVED

AUG 07 2020

OWRD

Subject: **Transfer Application  
Certificate 89032  
Palmer Creek Water District Improvement Company  
Yamhill County, Oregon**

**Attention: Transfer Section**

On behalf of Palmer Creek Water District Improvement Company (PCWDIC), we have prepared the enclosed Transfer Application for Certificate 89032. Please note that PCWDIC is a water district improvement company under Oregon Revised Statute 554. Therefore the transfer map was prepared utilizing Division 690-385-2200(2)(d) rules, map requirements for District Water Right Transfers. This rule allows for the transfer map to only show the lands in the same quarter-quarter section when less than 67 percent of the entire place of the right is being transferred. Only 21.3 acres of the 586.4 acres under Certificate 89032 are being transferred, therefore the transfer map only shows the lands in the quarter-quarter section being impacted. In this case there are no other lands in the same quarter-quarter under this certificate so no other lands are shown on the from map.

In addition, please note that an issue has been identified with the description of the point of diversion (POD) and the location of the POD as it is shown on the claim of beneficial use (COBU) map for Certificate 89032. The physical location of the POD has not changed and the intent is to confirm the actual location during the transfer COBU process. The POD is located on tax lot 00900 (owned by PCWDIC) not on tax lot 00800 (owned by others).

If you have any questions or comments please contact us at (503) 768-5121.

Sincerely,  
*EnviroLogic Resources, Inc.*

Nancy East-Smith, RG, CWRE  
Senior Project Geologist

Thomas J. Calabrese, RG, CWRE  
Principal Hydrogeologist

Enclosure: Transfer Application

Certificate Number or other identifying number: 89032

Provided the district filed notice of a change in place of use pursuant to OAR 690-385-4100, reference the District Internal Notice Number (DINN) used to describe the change(s) to be made permanent by this transfer.

Government lot (GOV'T LOT) and donation land claim numbers (DLC) must be included in the tables below **only** if the information is reflected on the existing water right.

TABLE I. – AUTHORIZED PLACE OF USE												
POD# or POA#	PRIORITY DATE	USE	LEGAL DESCRIPTION							ACRES	USER NAME	DINN
			TWP	RNG	SEC	QQ	DLC	GOV'T LOT	TAX LOT			
			5S	3W	4	NWSW	51					
PCW DIC	5/11/1977	Suppl IR	5S	3W	4	NWSW	51			0.6	PCWDIC	
			5S	3W	5	SWNE	51			1.6	PCWDIC	
			5S	3W	5	SWNE		1		0.4	PCWDIC	
			5S	3W	5	SENE	37			5.3	PCWDIC	
			5S	3W	5	SENE	51			10.0	PCWDIC	
			5S	3W		SENE		1		3.4	PCWDIC	

60509

RECEIVED

AUG 07 2020

OWDD





▪ Certificate Number or other identifying number: 89032

TABLE II. - PROPOSED PLACE OF USE												
POD / POA #	PRIORITY DATE	USE	LEGAL DESCRIPTION							ACRES	USER NAME	DINN
			TWP	RNG	SE C	QQ	DLC	GOV'T LOT	TAX LOT			
PCWD IC	5/11/1977	Suppl Irr	4S	3W	20	SESW	48			0.6	PCWDIC	
			4S	3W	20	SWSE	80			4.2	PCWDIC	
			4S	3W	20	SWSE	50			4.2	PCWDIC	
			5S	3W	32	NWNE	60			2.3	PCWDIC	
			5S	3W	32	SWNE	60			9.7	PCWDIC	
			5S	3W	32	NWSE	60			0.3	PCWDIC	
											RECEIVED	
											AUG 07 2020	
											OWRD	

13509

										<b>TOTAL:</b>	<b>21.3</b>	

13509

RECEIVED  
AUG 07 2020  
OWRD