

TUMALO IRRIGATION DISTRICT

September 22, 2020

Oregon Water Resources Department
Attn: Transfer Division
725 Summer St. NE, Suite A
Salem, Oregon 97301-2430

Re: 2019 Final Proof, District Permanent Transfer T-13329

Enclosed are the following:

1. Claim of Beneficial Use Application for T-13329.
2. Site reports for all "on" lands.
3. Beneficial Use Maps for all "on" lands.

If you have any questions, please call me at (541) 382-3053. Thank you.

Respectfully,



April L. Harris Spath
Office Manager

RECEIVED
SEP 22 2020
OWRD



Oregon Water Resources Department
 725 Summer Street NE, Suite A
 Salem, Oregon 97301-1266
 (503) 986-0900
 www.wrd.state.or.us

District Permanent Water Right Transfer Claim of Beneficial Use

1. APPLICANT INFORMATION

District: Tumalo Irrigation District

Contact Person: April L. Harris Spath Phone: (541) 382-3053

Mailing Address: 64697 Cook Avenue

City: Bend State: OR Zip: 97703

E-Mail address: april@tumalo.org

Transfer Number: T - 13329

2. WATER RIGHT(S)

Pursuant to OAR Chapter 690, Division 385, the district is submitting to the Water Resources Department this claim of beneficial use, with the appropriate fee, for the following water right(s):

NOTE: Fees do not apply if the priority date is prior to July 9, 1987.

PERMIT NUMBER	CERTIFICATE NUMBER	DECREE (name, volume, and page)	PRIMARY (P) OR SUPP (S)
	74146	See Attachment A	<input checked="" type="checkbox"/> P <input type="checkbox"/> S
	74147	See Attachment A	<input checked="" type="checkbox"/> P <input type="checkbox"/> S
	74147	See Attachment A	<input type="checkbox"/> P <input checked="" type="checkbox"/> S
	74148	See Attachment A	<input type="checkbox"/> P <input checked="" type="checkbox"/> S
	74149	See Attachment A	<input type="checkbox"/> P <input checked="" type="checkbox"/> S
	76520	See Attachment A	<input type="checkbox"/> P <input checked="" type="checkbox"/> S

3. AUTHORIZED POINT(S) OF DIVERSION (POD) / APPROPRIATION (POA)

The authorized point(s) of diversion / appropriation for the water right modified by the transfer are as follows:

PERMIT NUMBER	DECREE or CERTIFICATE	POD / POA #	SOURCE	LOCATION – MEASURED DISTANCES
	74146	1P	See Attachment A	
19628	74147	1P	See Attachment A	
19628	74147	1S	See Attachment A	
624	74148	2S	See Attachment A	
	74149	3S	See Attachment A	
27841	76520	4S	See Attachment A	

RECEIVED

SEP 22 2020

OWRD

4. AUTHORIZED PLACE OF USE

The summary of the perfected change in place of use authorized by the final order approving the water right transfer is listed in Table 1.

TABLE 1 – AUTHORIZED PLACE OF USE (POU)											
CERTIFICATE	POD #	PRIORITY DATE	USE	LEGAL DESCRIPTION					ACRES	USER NAME	
				TWP	RNG	SEC	QQ	TAX LOT			
74146	1	9/1/1900	IR	16 S	11 E	13	NE SE	00901	1.00	Johnston, Kit & Caralee	
74146	1	9/1/1900	IR	16 S	11 E	13	NW SE	00901	1.40	Johnston, Kit & Caralee	
74147	1	10/29/1913	IR	16 S	11 E	34	NE NE	00101	1.00	Parker, D. & Warner, L.	
74146	1	9/1/1900	IR	16 S	12 E	8	NW SW	01707	1.00	Gentry, Susan & Duthie, Richard	
74146	1	9/1/1900	IR	16 S	11 E	13	SE NE	00900	1.60	Swenson, Steven R. & Donna J.	
74147	1	10/29/1913	IR	16 S	11 E	26	SW SW	00400	2.00	OTS Wire & Insulation, Inc.	
74147	1	10/29/1913	IR	16 S	12 E	08	NE SW	01500	1.00	Staver, Joel L.	
74147	1	10/29/1913	IR	16 S	12 E	08	SE SW	01500	3.00	Staver, Joel L.	
									TOTAL:	12.00	

Primary (IR):	Supplemental (IS)
74146 (IR):	74147 (IS), 74148 (IS), 74149 (IS), 76520 (IS)
74147 (IR):	74148 (IS), 74149 (IS), 76520 (IS)


5. MAP AND SITE REPORT

Attached is a map and site report for each water right listed in Table 1 that satisfies the requirements of OAR 690-385-7400.

RECEIVED
SEP 22 2020
OWRD

6. SIGNATURES

The district certifies that it has inspected the place of use listed in Table I, and confirms the change in place of use has been completed consistent with the terms and conditions of the final order approving the transfer.



Signature of District Manager
or District Board Chairperson

9/22/2020

Date

Kenneth B. Rieck

Type or Print Name of District Manager
or District Board Chairperson

RECEIVED
SEP. 22 2020
OWRD

Attachment A:

Certificate	Use	Permit/Decree	Priority Date	POD
74146	IR	Tumalo 1911 Decree V1, P135 & V16, P188	8/5/1900, 9/1/1900, 4/28/1905, 5/27/1907, 6/1/1907	1
74147	IR	Permit #19628	10/29/1913	1
83571	IR	Deschutes 1926 Decree V8, P405	10/31/1900	9
74147	IS	Permit #19628	10/29/1913	1
74148	IS	Permit #624	4/7/1911	2S
74149	IS	Deschutes 1928 Decree V9, P362	1905	3S
76520	IS	Permit #27841	12/8/1961	4S
76714	IS	Permit #23256	2/28/1913	11S

*Lands formerly under 76106, CW-9

POD	Source	Location
1	Tumalo Creek, tributary to the Deschutes River	SW¼ NE¼, Section 23, T. 17 S., R. 11 E., W.M.; N. 70° 21' W.; 1550 feet from the E ¼ corner of Section 23. (Tumalo Feed Canal)
9	Deschutes River, tributary to the Columbia River	NW¼ NE¼, Section 32, T. 17 S., R. 12 E., W.M.; BEND FEED CANAL: 2050 Feet West from NE corner of Section 32.
2S	Crescent Lake Reservoir, constructed under Permit R-102, tributary to Crescent Creek:	SE¼ SW¼ & SW¼ SE¼ Section 11, T. 24 S., R. 6 E., W.M.
3S	Deschutes River, tributary to the Columbia River	NW¼ NE¼, Section 32, T. 17 S., R. 12 E., W.M.; 100 Feet South and 550 Feet East from the N¼ corner of Section 32. (Bend Feed Canal)
4S	Crescent Lake Reservoir, constructed under Permit R-2744, tributary to Crescent Creek and the Little Deschutes River	Deschutes River (Tumalo ID Bend Feed Canal) - NW¼ NE¼, Section 32, T. 17 S., R 12 E., W.M.; 2050 feet West from the NE corner of Section 32; Crescent Lake Reservoir - SE¼ SW¼, Section 11, T. 24 S., R. 6 E., W.M.;
11S	Crane Prairie Reservoir, constructed under Permit R-1687, tributary of Deschutes River	POD #11-SE¼ NE¼, Section 29, T. 17 S., R. 12 E., W.M.; 850 Feet North and 630 Feet East from the N¼ Corner, Section 29. (Bend Feed Canal)

Bend Feed Canal, Station ID: 14068500

RECEIVED
SEP 22 2020
OWRD

TUMALO IRRIGATION DISTRICT

CLAIM OF BENEFICIAL USE Site Report

Transfer Number: T-13329

District Internal Notice: N19.001

User Name: Johnston, Kit & Caralee

Property: 65765 Gerking Market Road

Place of Use:

USE	POD#	TWP	RNG	SEC	QQ	TAX LOT	ACRES
IR	1P	16 S	11 E	13	NE SE	00901	1.00
IR	1P	16 S	11 E	13	NW SE	00901	1.40

District Conveyance System:

Description of Delivery System: Headgate off West Branch

Headgate: NWB-0170, NWB-0180 Canal: North West Branch

Beneficial Use:

Description of Beneficial Use (crop, etc.): Hemp/Apple Seedlings

Method Used to Apply Water: Soaker/Drip Line, Handline on Apples

Method Used to Calculate Beneficial Use: Visual Inspection

User Interviewed: () Yes (x) No

Beneficial Use Made as Authorized: (x) Yes () No

Description of Beneficial Use if Less than Authorized: _____

RECEIVED
SEP 22 2020
OWRD

Final Proof Map is Attached.

Inspected By: Steve O'Neal, North Ditch Rider

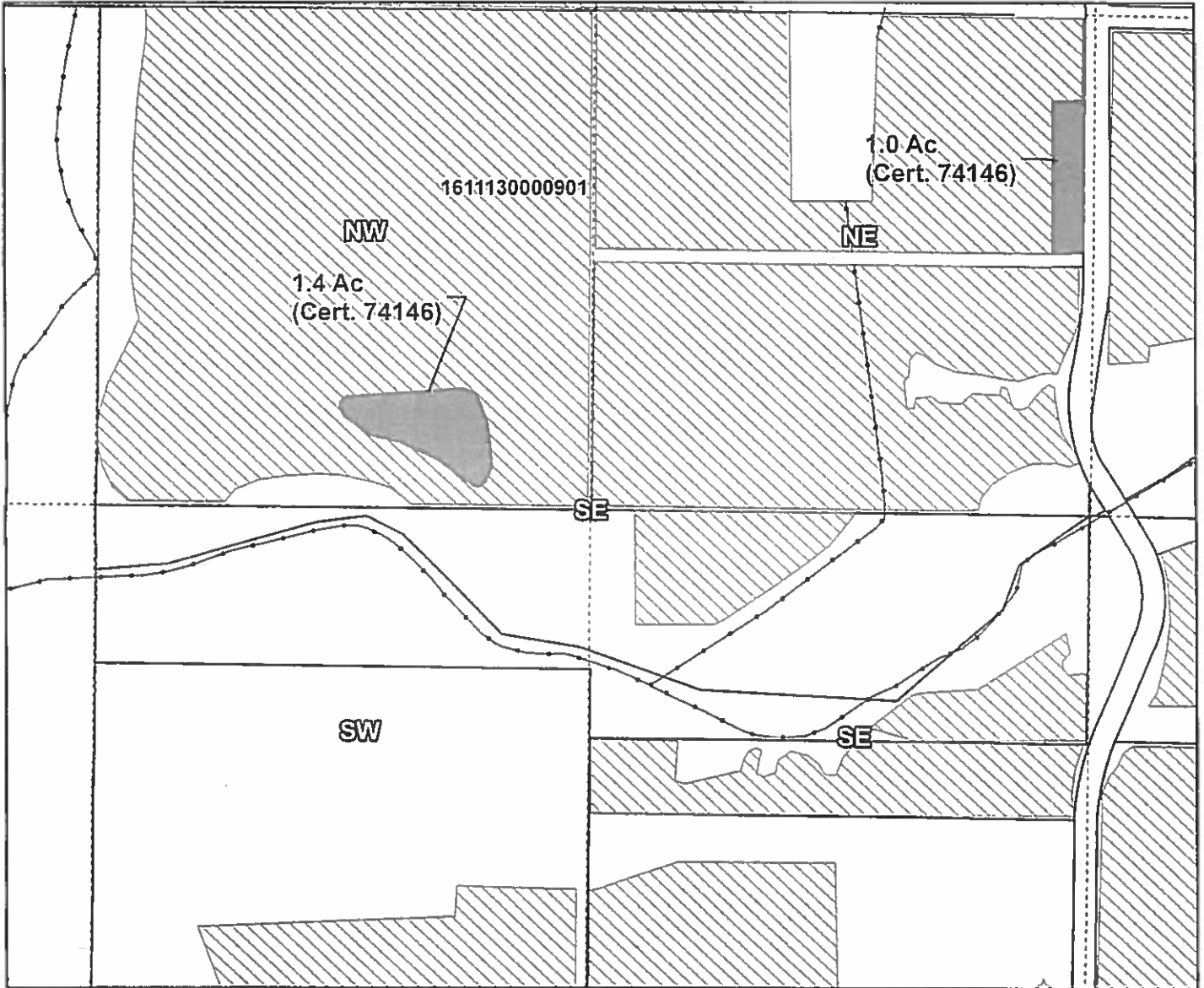
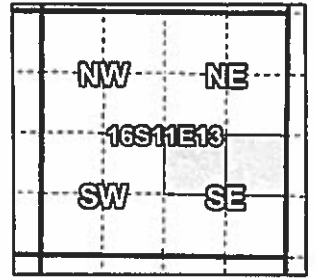
Date: 10/8/2019

N19.001, T-13329

Tumalo Irrigation District

2019 District Transfer "Beneficial Use" Map

Certificates: 74146(IR), 74147(IS), 74148(IS), 74149(IS), 76520(IS)
for Kit & Caralee Johnston



1611130000901, 16-11-13-NE/SE-00901: 1.0 Acres On, 16.8 Acres Total (Cert. 74146)

1611130000901, 16-11-13-NW/SE-00901: 1.4 Acres On, 36.2 Acres Total (Cert. 74146)

- Pipelines and Canals
- Transfer
- Primary Water Right
- Taxlots



1 inch = 400 feet

Prepared by Tumalo Irrigation District | November 2019

TUMALO IRRIGATION DISTRICT

CLAIM OF BENEFICIAL USE Site Report

Transfer Number: T-13329

District Internal Notice: N19.002

User Name: Parker, Daren C. & Warner, Lynn

Property: 18715 Pinehurst Road

Place of Use:

USE	POD #	TWP	RNG	SEC	QQ	TAX LOT	ACRES
IR	2P	16 S	11 E	34	NE NE	00101	1.00

District Conveyance System:

Description of Delivery System: Headgate + Weir

Headgate: SA-0180 Canal: South Allen

Beneficial Use:

Description of Beneficial Use (crop, etc.): Lawn & Landscaping

Method Used to Apply Water: Sprinkler System

Method Used to Calculate Beneficial Use: On site inspection

User Interviewed: () Yes (x) No

Beneficial Use Made as Authorized: (x) Yes () No

Description of Beneficial Use if Less than Authorized: _____

RECEIVED

SEP 22 2020

OWRD

Final Proof Map is Attached.

Inspected By: Michael Ingram, South Ditch Rider

Date: 10/16/2019

TUMALO IRRIGATION DISTRICT

CLAIM OF BENEFICIAL USE Site Report

Transfer Number: T-13329

District Internal Notice: N19.003

User Name: Gentry, Susan C. & Duthie, Richard B.

Property: 66215 Barr Road

Place of Use:

USE	POD #	TWP	RNG	SEC	QQ	TAX LOT	ACRES
IR	1P	16 S	12 E	8	NW SW	01707	1.00

District Conveyance System:

Description of Delivery System: Pump off Jewett Lateral

Headgate: NJ-0120 Canal: North Jewett Lateral

Beneficial Use:

Description of Beneficial Use (crop, etc.): Pasture

Method Used to Apply Water: Wheel Line & Impact Sprinklers

Method Used to Calculate Beneficial Use: Visual Inspection

User Interviewed: () Yes (x) No

Beneficial Use Made as Authorized: (x) Yes () No

Description of Beneficial Use if Less than Authorized: _____

Final Proof Map is Attached.

Inspected By: Steve O'Neal, North Ditch Rider

Date: 10/8/2019

RECEIVED

SEP 22 2020

OWRD

TUMALO IRRIGATION DISTRICT

**CLAIM OF BENEFICIAL USE
Site Report**

Transfer Number: T-13329

District Internal Notice: N19.004

User Name: Swenson, Steven R. & Donna J.

Property: 65797 Gerking Market Road

Place of Use:

USE	POD #	TWP	RNG	SEC	QQ	TAX LOT	ACRES
IR	1P	16 S	11 E	13	SE NE	00900	1.60

District Conveyance System:

Description of Delivery System: Headgate off West Branch Canal

Headgate: NWB-0180 Canal: North West Branch

Beneficial Use:

Description of Beneficial Use (crop, etc.): Garnden, Greenhouses

Method Used to Apply Water: Impact Sprinklers

Method Used to Calculate Beneficial Use: Visual Inspection

User Interviewed: () Yes (x) No

Beneficial Use Made as Authorized: (x) Yes () No

Description of Beneficial Use if Less than Authorized: _____

RECEIVED
SEP 22 2020
OWRD

Final Proof Map is Attached.

Inspected By: Steve O'Neal, North Ditch Rider

Date: 10/8/2019

TUMALO IRRIGATION DISTRICT

CLAIM OF BENEFICIAL USE Site Report

Transfer Number: T-13329

District Internal Notice: N19.006

User Name: OTS Wire & Insulation, Inc.

Property: 18800 Pinehurst Road

Place of Use:

USE	POD:#	TWP	RNG	SEC	QQ	TAX LOT	ACRES
IR	2P	16 S	11 E	26	SW SW	00400	2.00

District Conveyance System:

Description of Delivery System: Headgate & Weir

Headgate: SA-0200 Canal: South Allen

Beneficial Use:

Description of Beneficial Use (crop, etc.): Pasture Grass

Method Used to Apply Water: Pump, Irrigation Pipe, Sprinklers

Method Used to Calculate Beneficial Use: On-site Inspection

User Interviewed: () Yes (X) No

Beneficial Use Made as Authorized: (X) Yes () No

Description of Beneficial Use if Less than Authorized: _____

RECEIVED
SEP. 22 2020
OWRD

Final Proof Map is Attached.

Inspected By: Michael Ingram, South Ditch Rider

Date: 9/16/2020

TUMALO IRRIGATION DISTRICT

CLAIM OF BENEFICIAL USE Site Report

Transfer Number: T-13329

District Internal Notice: N19.007

User Name: Staver, Joel L.

Property: 20150 Marsh Road

Place of Use:

USE	POD #	TWP	RNG	SEC	QQ	TAX LOT	ACRES
IR	2P	16 S	12 E	8	NE SW	01500	0.80
IR	2P	16 S	12 E	8	SE SW	01500	2.20

District Conveyance System:

Description of Delivery System: Headgate/Pipe off Davis Fill

Headgate: NDF-0025 Canal: North Davis Fill

Beneficial Use:

Description of Beneficial Use (crop, etc.): Hemp

Method Used to Apply Water: Drip/Soaker Hose

Method Used to Calculate Beneficial Use: Visual Inspection

User Interviewed: (x) Yes () No

Beneficial Use Made as Authorized: (x) Yes () No

Description of Beneficial Use if Less than Authorized: _____

Final Proof Map is Attached.

Inspected By: Steve O'Neal, North Ditch Rider

RECEIVED

SEP 22 2020

Date:

10/8/2019

OWRD