



Oregon Water Resources Department
 725 Summer Street NE, Suite A
 Salem, Oregon 97301-1266
 (503) 986-0900
 www.wrd.state.or.us

District Permanent Water Right Transfer Claim of Beneficial Use

1. APPLICANT INFORMATION

District: Swalley Irrigation District

Contact Person: Kathy Ferguson

Phone: 541-388-0658

Mailing Address: 62672 Cook Ave., Ste. 1

City: Bend State: OR Zip: 97703

E-Mail address: kathy@swalley.com

Transfer Number: T - 12535

2. WATER RIGHT(S)

Pursuant to OAR Chapter 690, Division 385, the district is submitting to the Water Resources Department this claim of beneficial use, with the appropriate fee, for the following water right(s):

NOTE: Fees do not apply if the priority date is prior to July 9, 1987.

PERMIT NUMBER	CERTIFICATE NUMBER	DECREE (name, volume, and page)	PRIMARY (P) OR SUPP (S)
-	74145	Swalley Irrigation District, Volume 12, Page 282, Volume 16, Pages 148 & 396 – Priority Date of 9-1-1899	<input checked="" type="checkbox"/> P <input type="checkbox"/> S
-			<input type="checkbox"/> P <input type="checkbox"/> S
-			<input type="checkbox"/> P <input type="checkbox"/> S
-			<input type="checkbox"/> P <input type="checkbox"/> S

3. AUTHORIZED POINT(S) OF DIVERSION (POD) / APPROPRIATION (POA)

The authorized point(s) of diversion / appropriation for the water right modified by the transfer are as follows:

PERMIT NUMBER	DECREE or CERTIFICATE	POD / POA #	SOURCE	LOCATION – MEASURED DISTANCES
-	74145	3&15	Deschutes River	Swalley Main Canal – 985 Feet North & 617 Feet West from the East ¼ corner of Section 29, Deschutes River tributary to Columbia River
-				
-				

RECEIVED
 SEP. 30 2020
 OWRD

RECEIVED
SEP. 30 2020
OWRD

CLAIM OF BENEFICIAL USE Site Report

Transfer Number: T - _____ District Internal Notice #: _____

User Name: _____

Place of Use:

USE	POD #	TWP	RNG	SEC	QQ	DLC	GOV'T LOT	TAX LOT	ACRES
IRR	3-15	17S	12E	23	NW/NE		0	01800	.72
IRR	3-15	17S	12E	23	SW/NW			01800	.12

District Conveyance System:

Description of Delivery System: Water delivered via Kotsman pipeline to the headgate.

Headgate: 02-0100.01 Canal: Kotsman

Beneficial Use:

Description of Beneficial Use: Green space + landscapes

Method Used to Apply Water: Resurged underground irrigation system originating from an irrigation pond & pump

Method Used to Calculate Beneficial Use: Water is measured in farm. On site visits.

User Interviewed: () Yes No

Beneficial Use Made as Authorized: Yes () No

Description of Beneficial Use if Less than Authorized:

Inspected By: Karl Pauldin

Date: 9/29/2020

Instructions: Attach and label the corresponding final proof map.

Site Report Form

RECEIVED
SEP 30 2020
OWRD

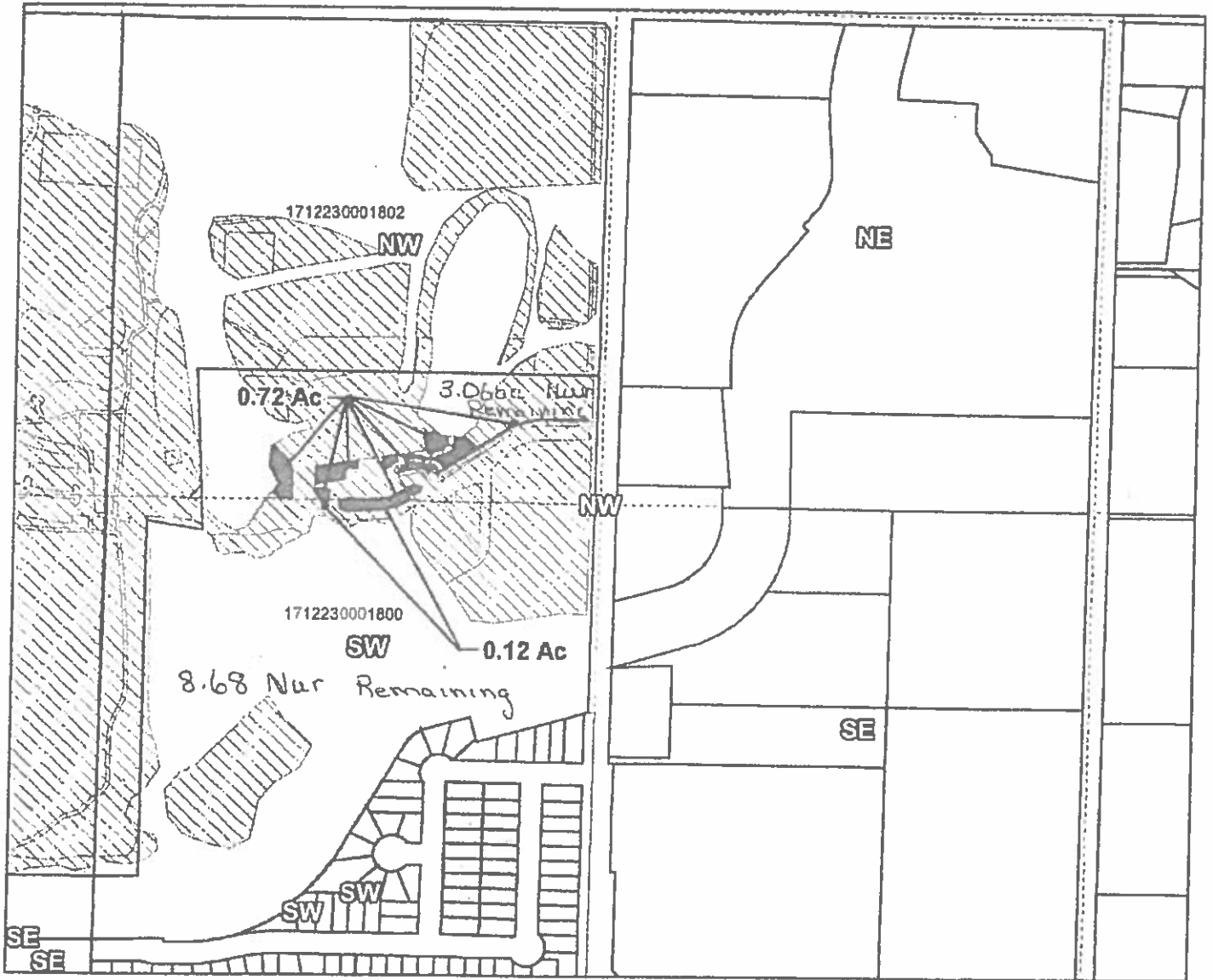
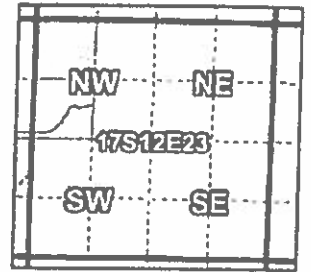
Claim of Beneficial Use Map

Swalley Irrigation District

2018 District Transfer Application Change of Use Map
Nursery to Irrigation T-12535


Certificates: 74145

For US Forest Service



Taxlot 1712230001800, T17S R12E 23 NW/NW: 0.72 Acres changed from Nursery to Irrigation
Taxlot 1712230001800, T17S R12E 23 SW/NW: 0.12 Acres changed from Nursery to Irrigation

- Pipelines and Canals
- Transfer
- Primary Water Right
- Taxlots



1 inch = 400 feet

EXPIRES: 12/31/2019

Prepared by Swalley Irrigation District | AUGUST 2018

6. SIGNATURES

The district certifies that it has inspected the place of use listed in Table I, and confirms the change in place of use has been completed consistent with the terms and conditions of the final order approving the transfer.



Signature of District Manager
or District Board Chairperson

9/30/20
Date

JEFF CARROLL
Type or Print Name of District Manager
or District Board Chairperson

RECEIVED
SEP 30 2020
OWRD

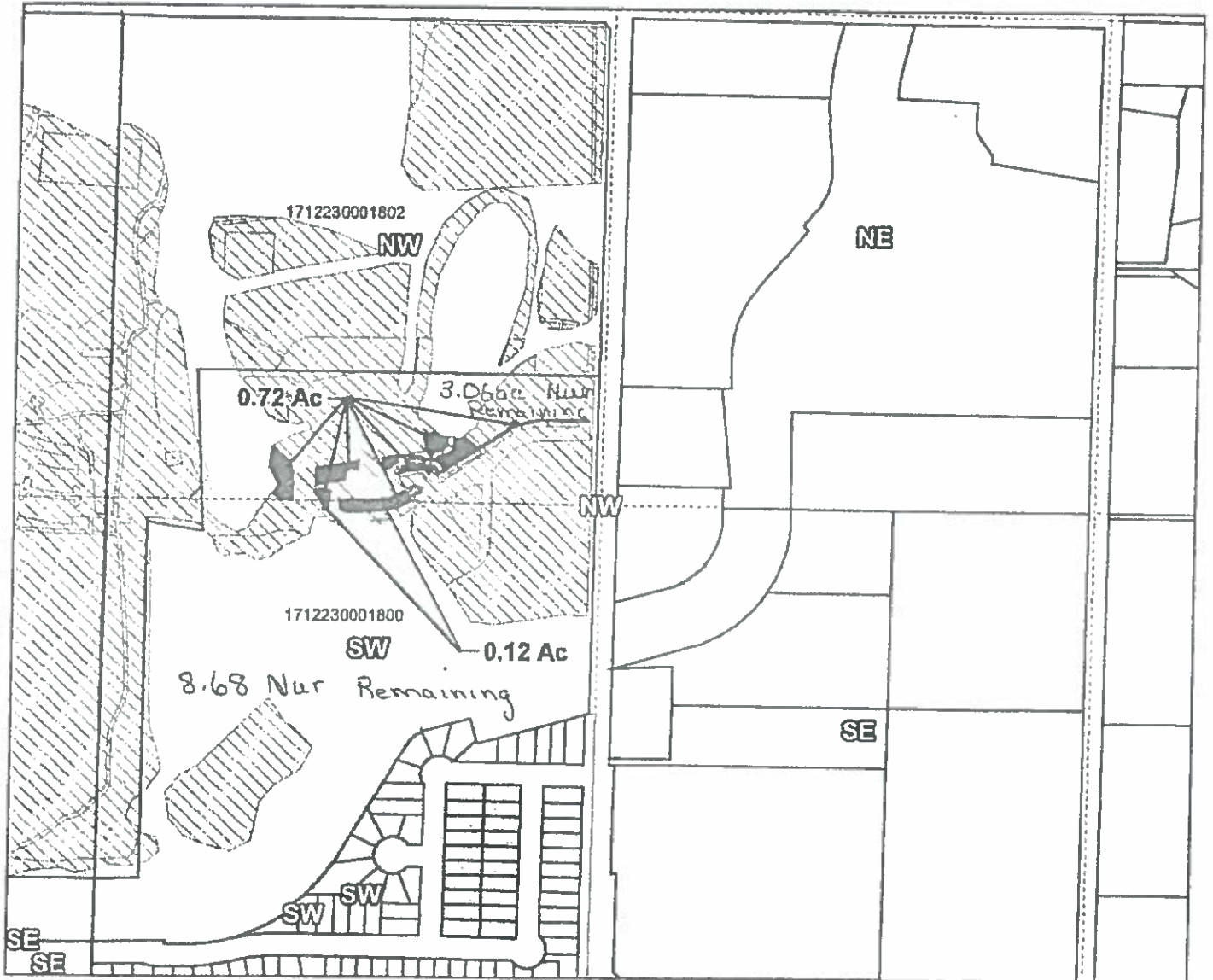
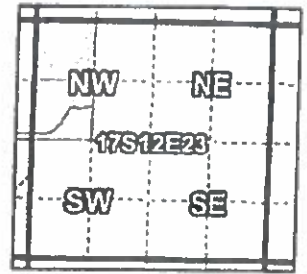
Claim of Beneficial Use Map

Swalley Irrigation District

2018 District Transfer Application Change of Use Map
Nursery to Irrigation T-12535


Certificates: 74145

For US Forest Service



Taxlot 1712230001800, T17S R12E 23 NW/NW: 0.72 Acres changed from Nursery to Irrigation
Taxlot 1712230001800, T17S R12E 23 SW/NW: 0.12 Acres changed from Nursery to Irrigation

- Pipelines and Canals
- Transfer
- Primary Water Right
- Taxlots



1 inch = 400 feet

EXPIRES: 12/31/2019

Prepared by Swalley Irrigation District | AUGUST 2018

RECEIVED

SEP. 30 2020

OWRD