



Oregon Water Resources Department
 725 Summer Street NE, Suite A
 Salem, Oregon 97301-1266
 (503) 986-0900
 www.wrd.state.or.us

District Permanent Water Right Transfer Claim of Beneficial Use

1. APPLICANT INFORMATION

District: Swalley Irrigation District

Contact Person: Kathy Ferguson

Phone: 541-388-0658

Mailing Address: 62672 Cook Ave., Ste. 1

City: Bend State: OR Zip: 97703

E-Mail address: kathy@swalley.com

Transfer Number: T - 12499

2. WATER RIGHT(S)

Pursuant to OAR Chapter 690, Division 385, the district is submitting to the Water Resources Department this claim of beneficial use, with the appropriate fee, for the following water right(s):
NOTE: Fees do not apply if the priority date is prior to July 9, 1987.

PERMIT NUMBER	CERTIFICATE NUMBER	DECREE (name, volume, and page)	PRIMARY (P) OR SUPP (S)
-	74145	Swalley Irrigation District, Volume 12, Page 282, Volume 16, Pages 148 & 396 – Priority Date of 9-1-1899	<input checked="" type="checkbox"/> P <input type="checkbox"/> S
-			<input type="checkbox"/> P <input type="checkbox"/> S
-			<input type="checkbox"/> P <input type="checkbox"/> S
-			<input type="checkbox"/> P <input type="checkbox"/> S

3. AUTHORIZED POINT(S) OF DIVERSION (POD) / APPROPRIATION (POA)

The authorized point(s) of diversion / appropriation for the water right modified by the transfer are as follows:

PERMIT NUMBER	DEGREE or CERTIFICATE	POD / POA #	SOURCE	LOCATION – MEASURED DISTANCES
-	74145	3&15	Deschutes River	Swalley Main Canal – 985 Feet North & 617 Feet West from the East ¼ corner of Section 29, Deschutes River tributary to Columbia River
-				
-				

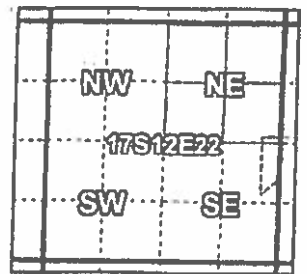
RECEIVED
 SEP 30 2020
 OWRD

RECEIVED
SEP 30 2020
OWRD

Claim of Beneficial Use Map

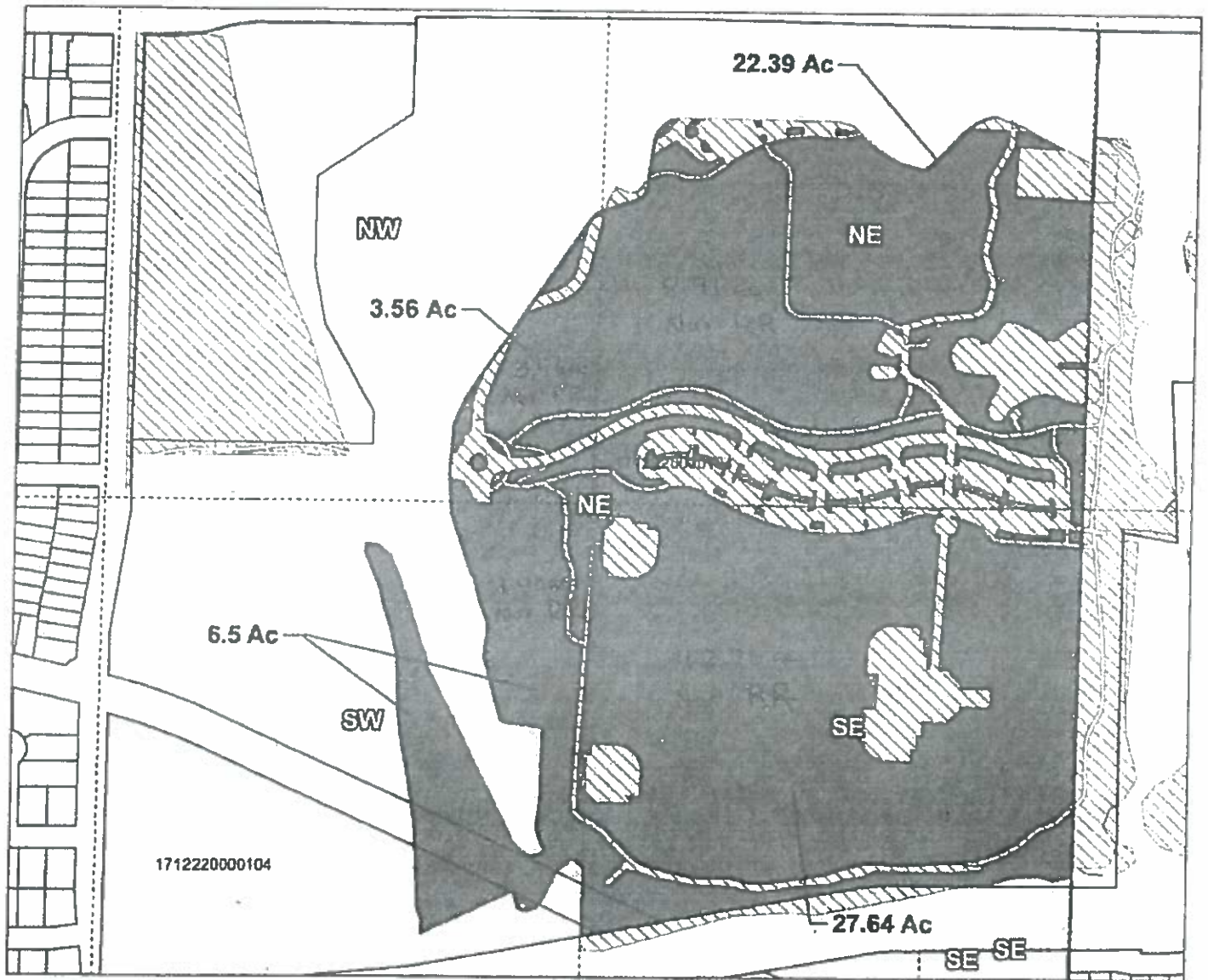
Swalley Irrigation District

2018 District Transfer Application Change of Use Map
Nursery to Irrigation



Certificates: 74145

for Bend Park and Recreation District




Taxlot 1712220000104, T17S R12E 22 NW/NE: 3.56 Acres changed from Nursery to Irrigation
Taxlot 1712220000104, T17S R12E 22 NE/NE: 22.39 Acres changed from Nursery to Irrigation
Taxlot 1712220000104, T17S R12E 22 SW/NE: 6.5 Acres changed from Nursery to Irrigation
Taxlot 1712220000104, T17S R12E 22 SE/NE: 27.64 Acres changed from Nursery to Irrigation

- Pipelines and Canals
- Transfer
- Taxlots
- Primary Water Right



1 inch = 400 feet



EXPIRES: 12/31/2019

Prepared by Swalley Irrigation District | AUGUST 2018

RECEIVED

SEP 30 2020

OWRD

Claim of Beneficial Use Map

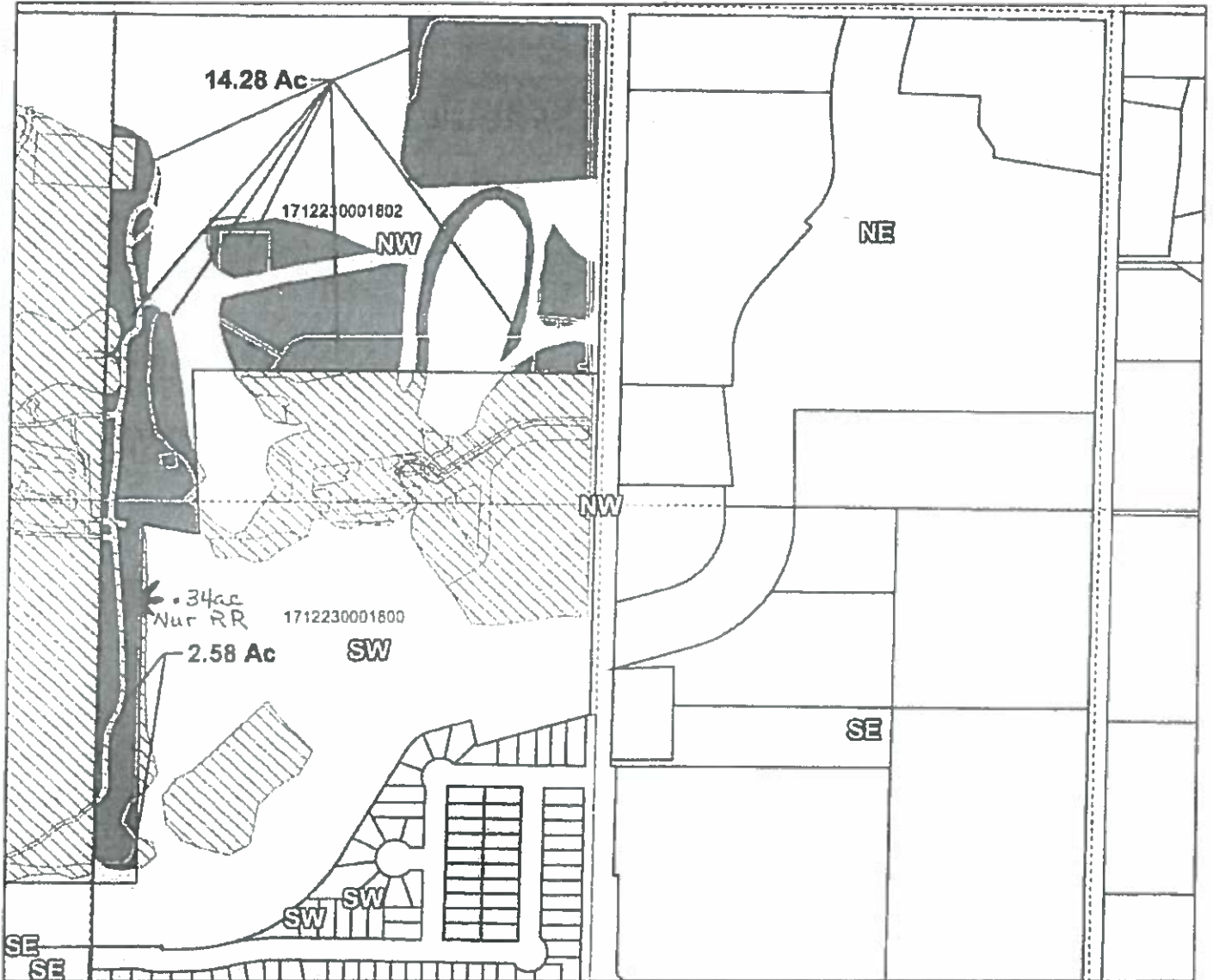
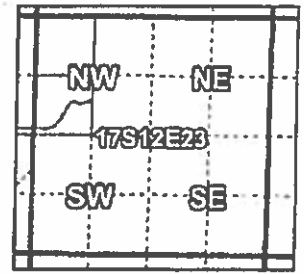
Swalley Irrigation District

2018 District Transfer Application Change of Use Map

Nursery To Irrigation T-12499

Certificates: 74145

for Bend Parks and Recreation




Taxlot 1712230001802, T17S R12E 23 NW/NW: 14.28 Acres changed from Nursery to Irrigation
Taxlot 1712230001802, T17S R12E 23 SW/NW: 2.58 Acres changed from Nursery to Irrigation

- Pipelines and Canals
- Transfer
- Taxlots
- Primary Water Right

RECEIVED

SEP 30 2020

OWRD



1 inch = 400 feet

Prepared by Swalley Irrigation District | AUGUST 2018

EXPIRES: 12/31/2019

CLAIM OF BENEFICIAL USE Site Report

Transfer Number: T - 12499 District Internal Notice #: _____

User Name: Bend Metro Parks & Rec Dist

USE	POD #	TWP	RNG	SEC	QQ	DLC	GOV'T LOT	TAX LOT	ACRES
IRR	3-15	17	12	23	NW/0W			01802	14.28
IRR	3-15	17	12	23	SW/0W			01802	2.58
IRR	3-15	17S	12E	22	NE/NE			0104	22.39
IRR	3-15	17S	12E	22	NW/NE			0104	3.56
IRR	3-15	17S	12E	22	SW/NE			0104	6.50
IRR	3-15	17S	12E	22	SE/NE			0104	27.64

District Conveyance System: _____

Description of Delivery System: Water conveyed thru Kutzman pipeline and into hg 02-0100

Headgate: 02-0100-01 Canal: Kutzman

Beneficial Use:

Description of Beneficial Use: beenspace & landscapes
 Method Used to Apply Water: pressurized underground irrigation system originating from a pump & pond infrastructure
 Method Used to Calculate Beneficial Use: Visual inspection

User Interviewed: () Yes (X) No

Beneficial Use Made as Authorized: (X) Yes () No

Description of Beneficial Use if Less than Authorized: _____

Inspected By: [Signature]

Date: 9/29/2020

Instructions: Attach and label the corresponding final proof map.

Site Report Form

RECEIVED
SEP 30 2020
OWRD

6. SIGNATURES

The district certifies that it has inspected the place of use listed in Table I, and confirms the change in place of use has been completed consistent with the terms and conditions of the final order approving the transfer.



Signature of District Manager
or District Board Chairperson

9/30/20
Date

JEZ CAMAZATA
Type or Print Name of District Manager
or District Board Chairperson

RECEIVED
SEP 30 2020
OWRD