



Oregon Water Resources Department
 725 Summer Street NE, Suite A
 Salem, Oregon 97301-1266
 (503) 986-0900
 www.wrd.state.or.us

District Permanent Water Right Transfer Claim of Beneficial Use

1. APPLICANT INFORMATION

District: Middle Fork Irrigation District

Contact Person: Niklas Christensen

Phone: 541-490-4907

Mailing Address: 8235 Clear Creek Road

City: Parkdale State: OR

Zip: 97041

E-Mail address:

niklas@mfidp.com

Transfer Number: T - 12537

2. WATER RIGHT(S)

Pursuant to OAR Chapter 690, Division 385, the district is submitting to the Water Resources Department this claim of beneficial use, with the appropriate fee, for the following water right(s):

NOTE: Fees do not apply if the priority date is prior to July 9, 1987.

PERMIT NUMBER	CERTIFICATE NUMBER	DECREE (name, volume, and page)	PRIMARY (P) OR SUPP (S)
S-34104	46268	Eliot and Clear Creek	<input checked="" type="checkbox"/> P <input type="checkbox"/> S
s-27788	89317	Clear Creek and Reservoir	<input checked="" type="checkbox"/> P <input checked="" type="checkbox"/> S
s-51366	89320	Eliot	<input type="checkbox"/> P <input checked="" type="checkbox"/> S
s-51369	89321	Coe Creek	<input type="checkbox"/> P <input checked="" type="checkbox"/> S

3. AUTHORIZED POINT(S) OF DIVERSION (POD) / APPROPRIATION (POA)

The authorized point(s) of diversion / appropriation for the water right modified by the transfer are as follows:

PERMIT NUMBER	DECREE or CERTIFICATE	POD / POA #	SOURCE	LOCATION - MEASURED DISTANCES
s-34104	46268		Eliot	2400 FEET SOUTH AND 125 FEET EAST FROM NE 1/4 CORNER OF SECTION 26
s-27788	89317		Clear	520 FEET SOUTH AND 2500 WEST FROM NE CORNER OF SECTION 27
s-51366	89320		Eliot	2450 FEET SOUTH AND 360 EAST FROM NW CORNER OF SECTION 26
s-51369	89321		Coe	2598 FEET SOUTH AND 945 FEET WEST FROM NE CORNER OF SECTION 27


RECEIVED

OCT 26 2020

OWRD

6. SIGNATURES

The district certifies that it has inspected the place of use listed in Table I, and confirms the change in place of use has been completed consistent with the terms and conditions of the final order approving the transfer.



Signature of District Manager
or District Board Chairperson

26 Oct 20
Date



Type or Print Name of District Manager
or District Board Chairperson

RECEIVED

OCT 26 2020

OWRD



CLAIM OF BENEFICIAL USE Site Report

Transfer Number: T - 12537 District Internal Notice #: N/A

User Name: Middle Fork Irrigation District

Place of Use:

USE	POD #	TWP	RNG	SEC	QQ	DLC	GOV'T LOT	TAX LOT	ACRES
Pr & Supl IRR		1S	10E	20	NWSW			1300	3.62

District Conveyance System:

Description of Delivery System: MFID pressurized piped delivery to owner's buried PVC mainlines, then above ground poly tube for sprinklers

Headgate: MFID owned/operated Canal: MFID pipeline

Beneficial Use:

Description of Beneficial Use: Nursery plants

Method Used to Apply Water: Sprinklers

Method Used to Calculate Beneficial Use: Site visit to confirm area matches transfer application, then Google Earth measurements to confirm acreage

User Interviewed: Yes No

Beneficial Use Made as Authorized: Yes No

Description of Beneficial Use if Less than Authorized:

Inspected By: Niklas Christensen Date: 10/22/2020

Instructions: Attach and label the corresponding final proof map.

RECEIVED

RECEIVED

OCT 26 2020

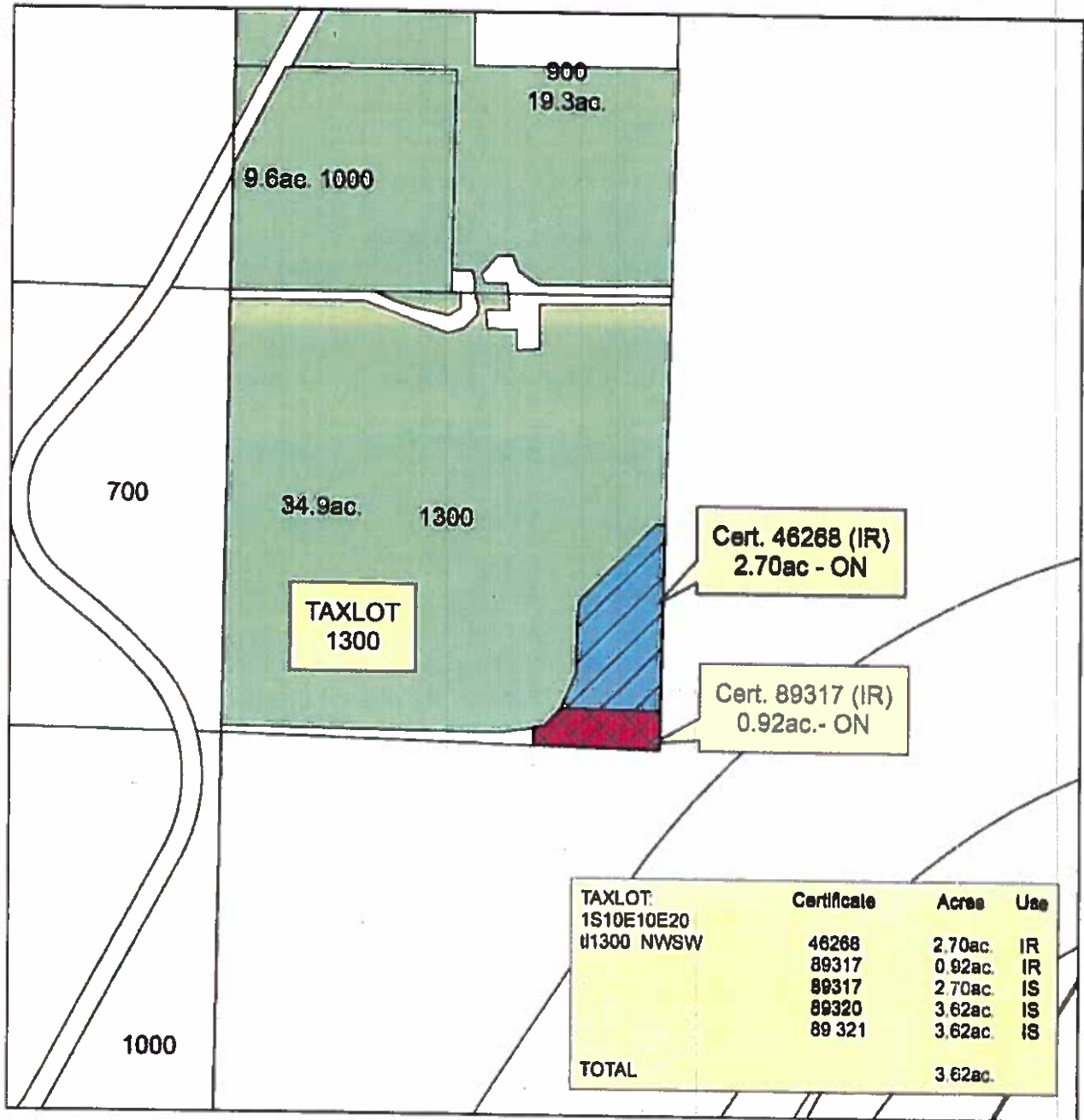
OCT 26

Site Report Form

Aug. 2009

OWRD

OWRD



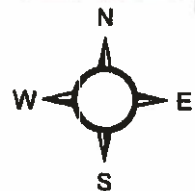
MFID-GLACIER RANCH

Claims of Beneficial Use Map for T-12537

TAXLOT: 1300

1S10E_sect20 NWSW

1 inch = 400 feet



Legend

- Certificates 74264
- HRCoParcels031516
- TRANSFER ON 46268
- TRANSFER ON 89317

RECEIVED

OCT 26 2020

OWRD