

Owyhee Irrigation District  
422 Thunderegg Blvd.  
Nyssa, Oregon 97913



---

Phone: (541) 372-3540  
Fax: (541) 372-2437

RECEIVED

SEP 30 2020

OWRD

Oregon Water Resource Department  
725 Summer Street, N.E., Suite A  
Salem, Oregon 97301-1266

RE: Claim of Beneficial Use  
T-13096  
T-13027

Good Morning,

Consistent with the terms of the order for transfers 13096 and 13027 the Owyhee Irrigation District has submitted a "Claim of Beneficial Use". Included are site reports and final proof maps for the following:

Alan Peterson  
Eric White  
Scott Browen  
Michael Ready  
Matt Pettet

If you would have any questions please contact this office.

Sincerely,

Kris Ward  
Owyhee Irrigation District



RECEIVED

SEP 30 2020

OWRD

**4. AUTHORIZED PLACE OF USE**

The summary of the perfected change in place of use authorized by the final order approving the water right transfer is listed in Table 1.

TABLE 1 – AUTHORIZED PLACE OF USE (POU)													
CERTIFICATE DECREE or PERMIT	POD / POA #	PRIORITY DATE	USE	LEGAL DESCRIPTION							ACRES	USER NAME	
				TWP	RNG	SEC	QQ	DLC	GOV'T LOT	TAX LOT			
	75691		FR	20S	46E	23	SWNW				600	0.5	Alan Peterson
				IRRIGATION									
				Twp	Rng	Mer	Sec	Q-Q	Acres	Tax Lot	Water User	Notice	
	75691		FR	18 S	46 E	WM	36	SW NW	0.60	900	PETTET	18-47000	
	75691		FR	18 S	46 E	WM	36	SW NW	0.30	900	PETTET	18-47000	
	75691		FR	18 S	46 E	WM	36	NE NW	0.80	400	PETTET	18-47000	
	75691		FR	18 S	46 E	WM	36	SE NW	2.30	400	PETTET	18-47000	
	75691		FR	18 S	46 E	WM	36	SE NW	0.10	400	PETTET	18-47000	
	75691		FR	19 S	46 E	WM	14	SW NE	0.60	500	KESLER	18-36200	
	75691		FR	21 S	46 E	WM	12	SE SW	3.30	2100	BROWEN	18-9900	
	75691		FR	21 S	46 E	WM	15	NW NE	2.90	400	WHITE	18-9902	
	75691		FR	21 S	46 E	WM	15	SW NE	0.80	400	WHITE	18-9902	
				21 S	46 E	WM	22	NE SW	0.05	600	READY	18-2204	
				21 S	46 E	WM	22	NW SE	0.05	600	READY	18-2204	

5.


**MAP AND SITE REPORT**

Attached is a map and site report for each water right listed in Table 1 that satisfies the requirements of OAR 690-385-7400.



6. SIGNATURES

The district certifies that it has inspected the place of use listed in Table I, and confirms the change in place of use has been completed consistent with the terms and conditions of the final order approving the transfer.



Signature of District Manager  
or District Board Chairperson

9-28-2020

Date

Jay S. Chamberlin

Type or Print Name of District Manager  
or District Board Chairperson





# CLAIM OF BENEFICIAL USE Site Report

RECEIVED

SEP 30 2020

OWRD

Transfer Number: T - 13027 District Internal Notice #: 18-13700

User Name: Alan Peterson

**Place of Use:**

USE	POD #	TWP	RNG	SEC	QQ	DLC	GOV'T LOT	TAX LOT	ACRES
	75691	20S	46E	23	SWNW			600	0.5

**District Conveyance System:**

Description of Delivery System: pivot

Headgate: 1 Canal: MB 09

**Beneficial Use:**

Description of Beneficial Use: Water Crops

Method Used to Apply Water: pivot

Method Used to Calculate Beneficial Use: \_\_\_\_\_

User Interviewed: ( ) Yes (X) No

Beneficial Use Made as Authorized: (X) Yes ( ) No

Description of Beneficial Use if Less than Authorized:

\_\_\_\_\_

\_\_\_\_\_

Inspected By: [Signature] Date: 9-8-20

**Instructions:** Attach and label the corresponding final proof map.

Pivot



# CLAIM OF BENEFICIAL USE Site Report

RECEIVED

SEP 30 2020

OWRD

Transfer Number: T - 13096 District Internal Notice #: 18-9902

User Name: Eric White

**Place of Use:**

USE	POD #	TWP	RNG	SEC	QQ	DLC	GOV'T LOT	TAX LOT	ACRES
IR	75691	21S	46E	15	NWNE			400	2.9
IR	75691	21S	46E	15	SWNE			400	0.8

**District Conveyance System:**

Description of Delivery System: pivot

Headgate: \_\_\_\_\_ Canal: KL 07.7

**Beneficial Use:**

Description of Beneficial Use: more productive crops

Method Used to Apply Water: \_\_\_\_\_

Method Used to Calculate Beneficial Use: \_\_\_\_\_

User Interviewed: ( ) Yes (X) No

Beneficial Use Made as Authorized: (X) Yes ( ) No

Description of Beneficial Use if Less than Authorized:  
\_\_\_\_\_  
\_\_\_\_\_

Inspected By: M. L. Franklin Date: 7-31-20

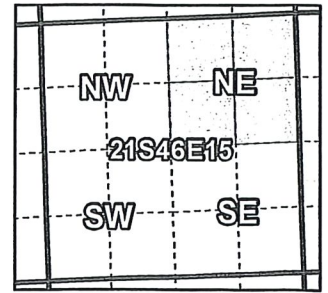
**Instructions:** Attach and label the corresponding final proof map.



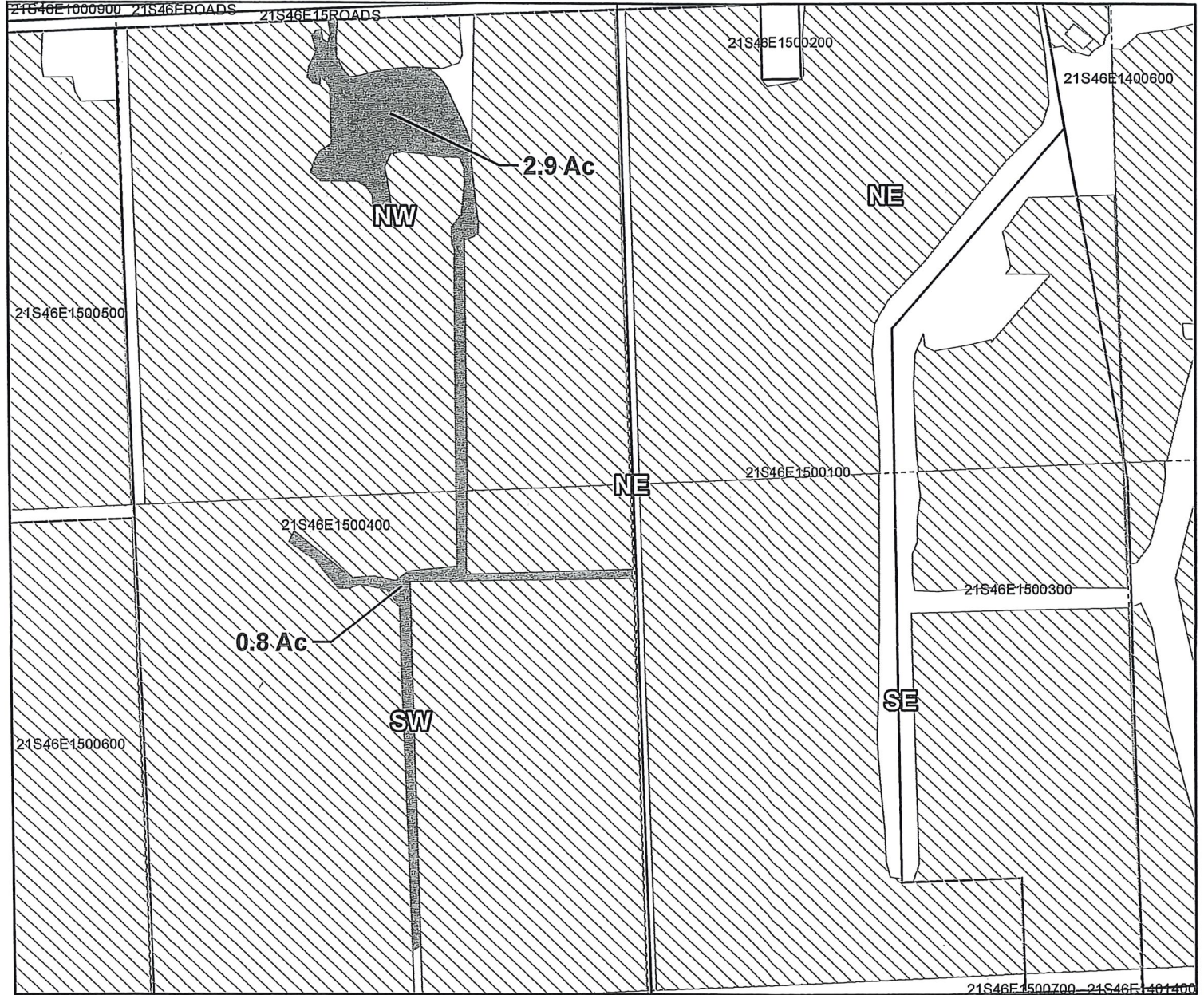
# Owyhee Irrigation District

## 2018 District Transfer Application Final Proof Map

RECEIVED  
 SEP 30 2020  
 OWRD



Certificates: 75691  
 for Eric White



Taxlot 400, 21S46E Sec 15: 2.9 Acres On, 37.2 Acres Total (Cert #75691 IR)  
 Taxlot 400, 21S46E Sec 15: 0.8 Acres On, 39.5 Acres Total (Cert #75691 IR)

- Pipelines and Canals
- Transfer
- Taxlots
- ▨ Primary Water Right



1 inch = 400 feet

Prepared by Owyhee Irrigation District | December 2018



Ridul



# CLAIM OF BENEFICIAL USE Site Report

RECEIVED

SEP 30 2020

OWRD

Transfer Number: T - 13096 District Internal Notice #: 18-9900

User Name: Scott Browen

**Place of Use:**

USE	POD #	TWP	RNG	SEC	QQ	DLC	GOV'T LOT	TAX LOT	ACRES
IR	75691	215	46E	12	SESW			2100	3.3

**District Conveyance System:**

Description of Delivery System: gravity

Headgate: \_\_\_\_\_ Canal: KL 9.3

**Beneficial Use:**

Description of Beneficial Use: to better utilize land/water

Method Used to Apply Water: \_\_\_\_\_

Method Used to Calculate Beneficial Use: \_\_\_\_\_

User Interviewed: ( ) Yes (X) No

Beneficial Use Made as Authorized: (X) Yes ( ) No

Description of Beneficial Use if Less than Authorized:

\_\_\_\_\_  
\_\_\_\_\_  
\_\_\_\_\_

Inspected By: Mike Franko

Date: 7-31-20

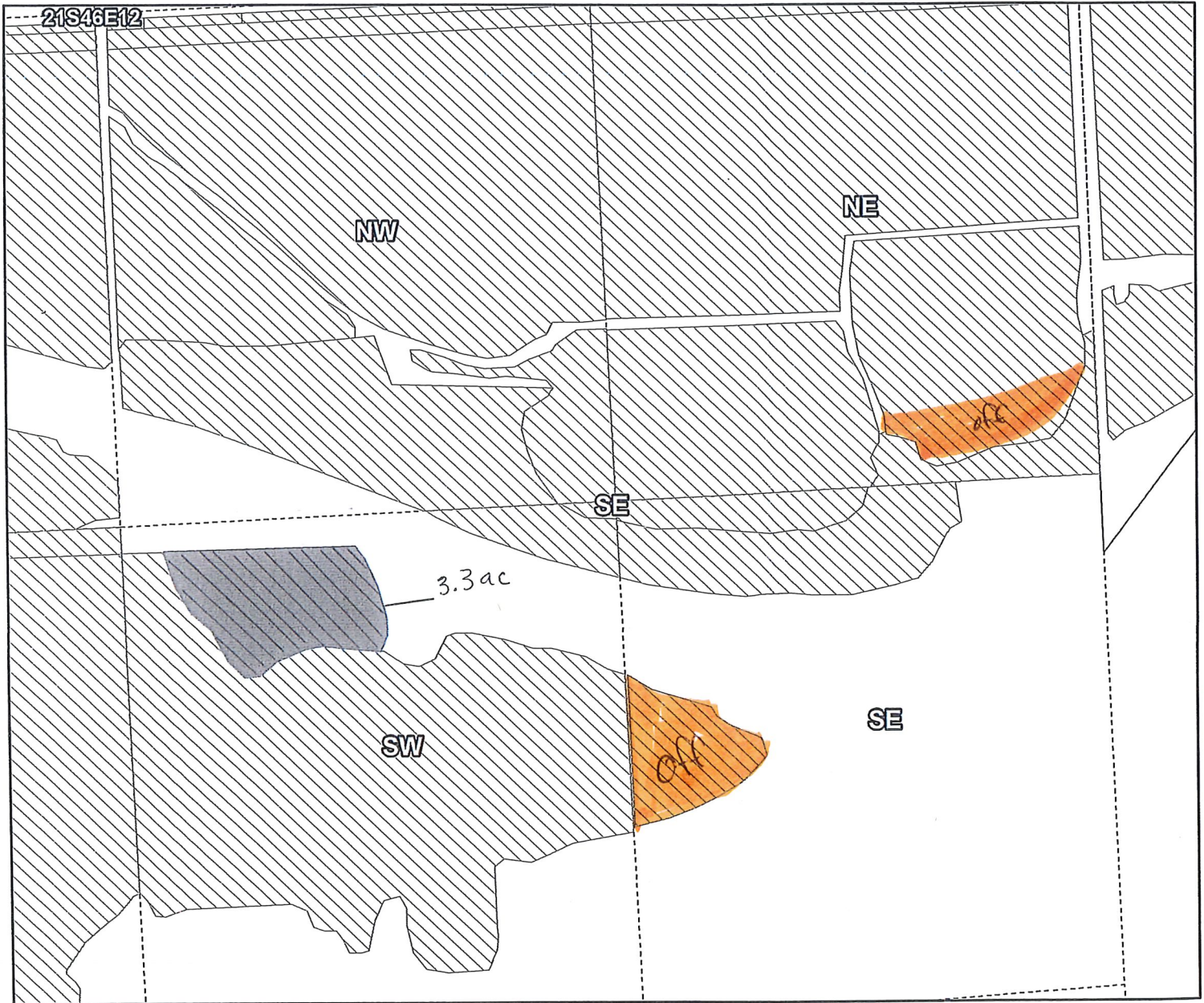
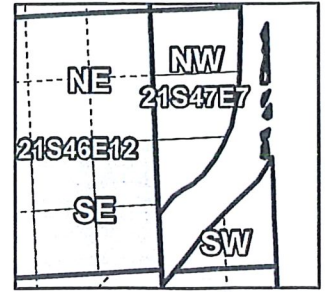
**Instructions:** Attach and label the corresponding final proof map.

# Owyhee Irrigation District

## 2018 District Transfer Application Final Proof Map

Certificates: 75691  
for Scott Browen

RECEIVED  
SEP 30 2020  
OWRD



Taxlot 2100, 21S46E Sec12: 3.3 Acres On, 24.0 Acres Total (Cert #75691 IR)

- Pipelines and Canals
- Transfer
- Taxlots
- ▨ Primary Water Right



1 inch = 400 feet



CLAIM OF BENEFICIAL USE
Site Report

RECEIVED
SEP 30 2020
OWRD

Transfer Number: T - 13096 District Internal Notice #: 18-2204

User Name: Michael Ready

Place of Use:

Table with 10 columns: USE, POD #, TWP, RNG, SEC, QQ, DLC, GOV'T LOT, TAX LOT, ACRES. Contains two rows of handwritten data.

District Conveyance System:

Description of Delivery System: gravity

Headgate: Canal: KL 074

Beneficial Use:

Description of Beneficial Use: improve irrigation of property

Method Used to Apply Water:

Method Used to Calculate Beneficial Use:

User Interviewed: ( ) Yes (X) No

Beneficial Use Made as Authorized: (X) Yes ( ) No

Description of Beneficial Use if Less than Authorized:

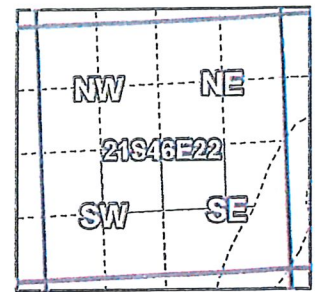
Inspected By: Mike Frank Date: 7-31-20

Instructions: Attach and label the corresponding final proof map.

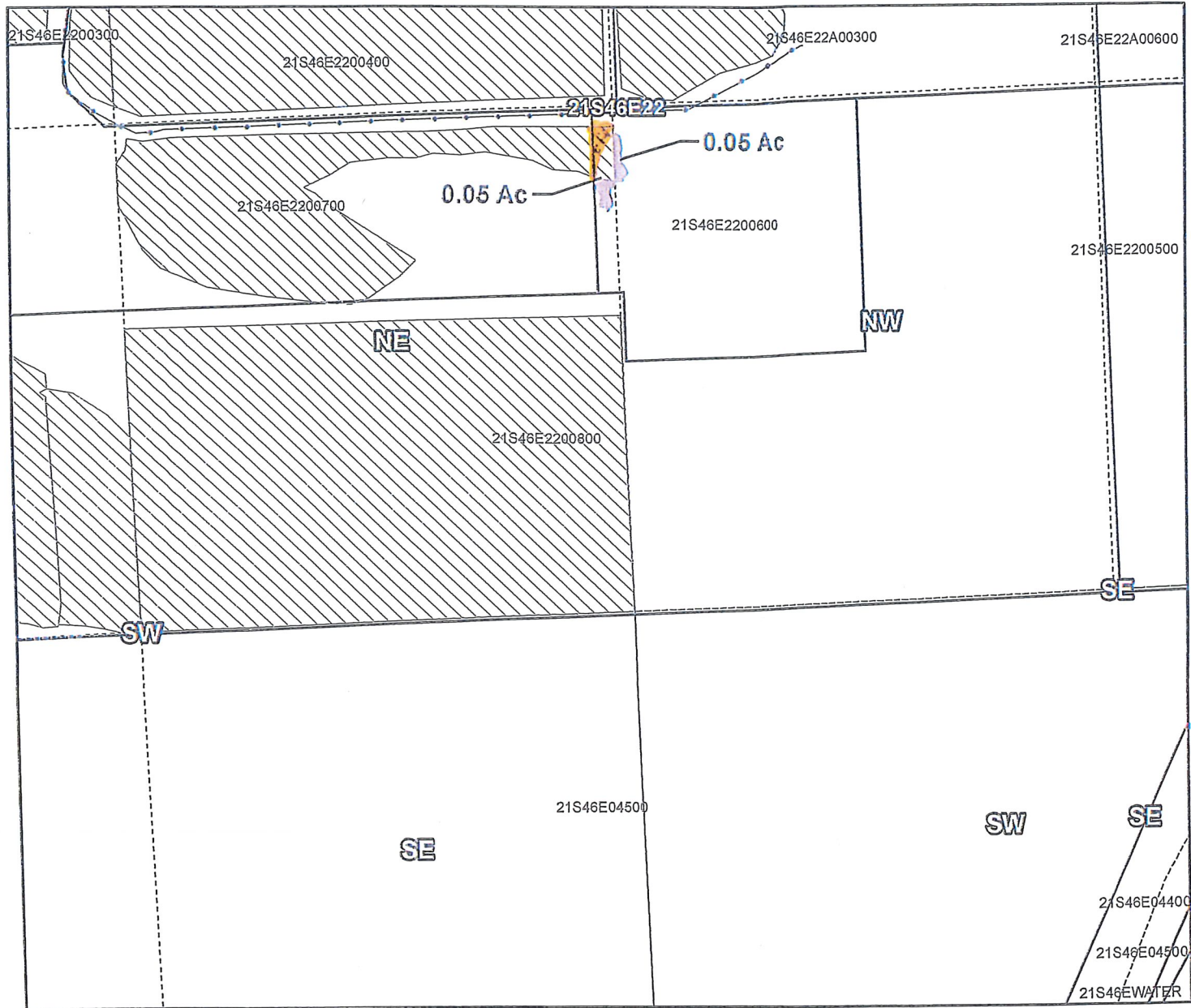


Owyhee Irrigation District  
 2018 District Transfer Application Final Proof Map

RECEIVED  
 SEP 30 2020  
 OWRD



Certificates: 75691  
 for Michael Ready



Taxlot 600, 21S46E Sec22: 0.05 Acres On, 0.05 Acres Total (Cert #75691 IR)  
 Taxlot 600, 21S46E Sec22: 0.05 Acres On, 7.5 Acres Total (Cert #75691 IR)

- Pipelines and Canals
- Transfer
- Taxlots
- Primary Water Right



1 inch = 400 feet

Prepared by Owyhee Irrigation District | December 2018

RECEIVED

SEP 30 2020

OWRD



CLAIM OF BENEFICIAL USE
Site Report

Transfer Number: T - 13096 District Internal Notice #: 18-47000

User Name: Matt Pettet

Place of Use:

Table with columns: USE, POD #, TWP, RNG, SEC, QQ, DLC, GOV'T LOT, TAX LOT, ACRES. Includes handwritten entries for IR 75291 185 46E 36 NENW and SWNW.

District Conveyance System:

Description of Delivery System: gravity

Headgate: Canal: NC 38.7

Beneficial Use:

Description of Beneficial Use: improved irrigation of property

Method Used to Apply Water:

Method Used to Calculate Beneficial Use: weir

User Interviewed: ( ) Yes (X) No

Beneficial Use Made as Authorized: (X) Yes ( ) No

Description of Beneficial Use if Less than Authorized:

Inspected By: [Signature] Date: 9-3-20

Instructions: Attach and label the corresponding final proof map.



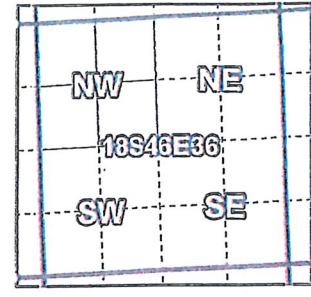
# Owyhee Irrigation District

## 2018 District Transfer Application ' Final Proof Map

RECEIVED

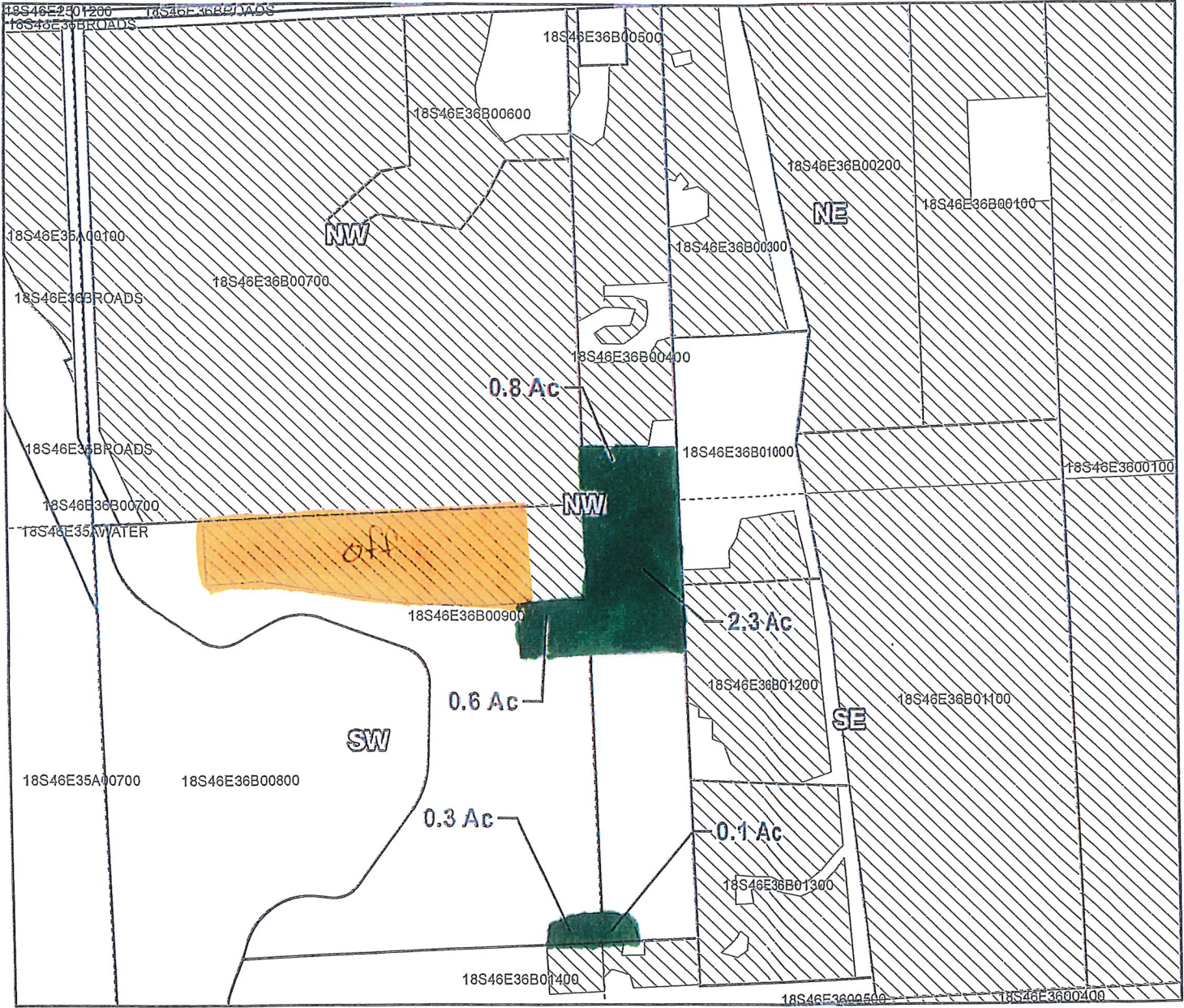
SEP 30 2020

OWRD



Certificates: 75691

for Matt Pettet



- Taxlot 900, 18S46E Sec36: 0.6 Acres On, 1.6 Acres Total (Cert #75691 IR)
- Taxlot 900, 18S46E Sec36: 0.3 Acres On, 1.9 Acres Total (Cert #75691 IR)
- Taxlot 400, 18S46E Sec36: 2.3 Acres On, 2.3 Acres Total (Cert #75691 IR)
- Taxlot 400, 18S46E Sec36: 0.1 Acres On, 2.4 Acres Total (Cert #75691 IR)
- Taxlot 400, 18S46E Sec36: 0.8 Acres On, 5.7 Acres Total (Cert #75691 IR)

- Pipelines and Canals
- Transfer
- Taxlots
- Primary Water Right



1 inch = 400 feet

Prepared by Owyhee Irrigation District | December 2018





# CLAIM OF BENEFICIAL USE Site Report

Transfer Number: T- 13096 District Internal Notice #: 18-36200

User Name: Scott Kesler

**Place of Use:**

USE	POD #	TWP	RNG	SEC	QQ	DLC	GOV'T LOT	TAX LOT	ACRES
IR		19S	46E	14	SENE			500	0.6

**District Conveyance System:**  
Description of Delivery System: head gate

Headgate: 2 Canal: NC 31.0

**Beneficial Use:**

Description of Beneficial Use: farm ground

Method Used to Apply Water: \_\_\_\_\_

Method Used to Calculate Beneficial Use: \_\_\_\_\_

User Interviewed:  Yes  No

Beneficial Use Made as Authorized:  Yes  No

Description of Beneficial Use if Less than Authorized:  
\_\_\_\_\_  
\_\_\_\_\_

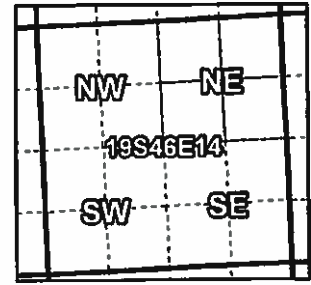
Inspected By: [Signature] Date: 11/21/2020

**Instructions:** Attach and label the corresponding final proof map.

# Owyhee Irrigation District

## 2018 District Transfer Application Final Proof Map

Certificates: 75691  
for Scott Kesler



Taxlot 500, 19S46E Sec14: 0.6 Acres On, 25.00 Acres Total (Cert #75691 IR)

- Pipelines and Canals
- Transfer
- Taxlots
- Primary Water Right

**RECEIVED**

NOV 03 2020

**OWID** Prepared by Owyhee Irrigation District | December 2018



1 inch = 400 feet