

Application for Permanent Water Right Transfer

Part 1 of 5 – Minimum Requirements Checklist



Oregon Water Resources Department
725 Summer Street NE, Suite A
Salem, Oregon 97301-1266
(503) 986-0900
www.oregon.gov/OWRD

This transfer application will be returned if Parts 1 through 5 and all required attachments are not completed and included.
For questions, please call (503) 986-0900, and ask for Transfer Section.

RECEIVED

NOV 05 2020

OWRD

Check all items included with this application. (N/A = Not Applicable)

- Part 1 – Completed Minimum Requirements Checklist.
- Part 2 – Completed Transfer Application Map Checklist.
- Part 3 – Application Fee, payable by check to the Oregon Water Resources Department, and completed Fee Worksheet, page 3. Try the new online fee calculator at: http://apps.wrd.state.or.us/apps/misc/wrd_fee_calculator. If you have questions, call Customer Service at (503) 986-0801.
- Part 4 – Completed Applicant Information and Signature.
- Part 5 – Information about Water Rights to be Transferred: **How many water rights are to be transferred? 1 List them here: 76240**
Please include a separate Part 5 for each water right. (See instructions on page 6)

Attachments:

- Completed Transfer Application Map.
- Completed Evidence of Use Affidavit and supporting documentation.
- N/A Affidavit(s) of Consent from Landowner(s) (if the applicant does not own the land the water right is on.)
- N/A Supplemental Form D – For water rights served by or issued in the name of an irrigation district. Complete when the transfer applicant is not the irrigation district.
- N/A Oregon Water Resources Department’s Land Use Information Form with approval and signature (or signed land use form receipt stub) from each local land use authority in which water is to be diverted, conveyed, and/or used. Not required if water is to be diverted, conveyed, and/or used only on federal lands or if all of the following apply: a) a change in place of use only, b) no structural changes, c) the use of water is for irrigation only, and d) the use is located within an irrigation district or an exclusive farm use zone.
- N/A Water Well Report/Well Log for changes in point(s) of appropriation (well(s)) or additional point(s) of appropriation.
- N/A Geologist Report for a change from a surface water point of diversion to a ground water point of appropriation (well), if the proposed well is more than 500’ from the surface water source and more than 1000’ upstream or downstream from the point of diversion. See OAR 690-380-2130 for requirements and applicability.

(For Staff Use Only)

WE ARE RETURNING YOUR APPLICATION FOR THE FOLLOWING REASON(S):

<input type="checkbox"/> Application fee not enclosed/insufficient	<input type="checkbox"/> Map not included or incomplete
<input type="checkbox"/> Land Use Form not enclosed or incomplete	<input type="checkbox"/> Evidence of Use Form not enclosed or incomplete
<input type="checkbox"/> Additional signature(s) required	<input type="checkbox"/> Part _____ is incomplete
Other/Explanation _____	
Staff: _____ 503-986-0_____	Date: ____/____/____

...the ... of ...
...the ... of ...
...the ... of ...

...the ... of ...
...the ... of ...
...the ... of ...

...the ... of ...
...the ... of ...
...the ... of ...

...the ... of ...
...the ... of ...
...the ... of ...

...the ... of ...
...the ... of ...
...the ... of ...

...the ... of ...
...the ... of ...
...the ... of ...

Part 2 of 5 – Transfer Application Map

Your transfer application will be returned if any of the map requirements listed below are not met.

OWRD

Please be sure that the transfer application map you submit includes all the required items and matches the existing water right map. Check all boxes that apply.

- N/A Certified Water Right Examiner (CWRE) Stamp and Original Signature. For a list of CWREs, see http://apps.wrd.state.or.us/apps/wr/cwre_license_view/. CWRE stamp and signature are not required for substitutions.
- N/A If **more than three** water rights are involved, separate maps are needed for each water right.
- Permanent quality printed with dark ink on good quality paper.
- The size of the map can be 8½ x 11 inches, 8½ x 14 inches, 11 x 17 inches, or up to 30 x 30 inches. For 30 x 30 inch maps, one extra copy is required.
- A north arrow, a legend, and scale.
- The scale of the map must be: 1 inch = 400 feet, 1 inch = 1,320 feet, the scale of the Final Proof/Claim of Beneficial Use Map (the map used when the permit was certificated), the scale of the county assessor map if the scale is not smaller than 1 inch = 1,320 feet, or a scale that has been pre-approved by the Department.
- Township, Range, Section, ¼ ¼, DLC, Government Lot, and other recognized public land survey lines.
- Tax lot boundaries (property lines) are required. Tax lot numbers are recommended.
- Major physical features including rivers and creeks showing direction of flow, lakes and reservoirs, roads, and railroads.
- Major water delivery system features from the point(s) of diversion/appropriation such as main pipelines, canals, and ditches.
- Existing place of use that includes separate hachuring for each water right, priority date, and use including number of acres in each quarter-quarter section, government lot, or in each quarter-quarter section as projected within government lots, donation land claims, or other recognized public land survey subdivisions. If less than the entirety of the water right is being changed, a separate hachuring is needed for lands left unchanged.
- N/A Proposed place of use that includes separate hachuring for each water right, priority date, and use including number of acres in each quarter-quarter section, government lot, or in each quarter-quarter section as projected within government lots, donation land claims, or other recognized public land survey subdivisions.
- Existing point(s) of diversion or well(s) with distance and bearing or coordinates from a recognized survey corner. This information can be found in your water right certificate or permit.
- N/A If you are proposing a change in point(s) of diversion or well(s), show the proposed location and label it clearly with distance and bearing or coordinates. If GPS coordinates are used, latitude-longitude coordinates may be expressed as either degrees-minutes-seconds with at least one digit after the decimal (example – 42°32'15.5") or degrees-decimal with five or more digits after the decimal (example – 42.53764°).

NOV 05 2020

Part 4 of 5 – Applicant Information and Signature

Applicant Information

APPLICANT/BUSINESS NAME MUDDY CREEKS IRRIGATION PROJECT % Jane DeWall			PHONE NO. 541.995.6332	ADDITIONAL CONTACT NO. OWRD
ADDRESS PO BOX 225			FAX NO.	
CITY HARRISBURG	STATE OREGON	ZIP 97446	E-MAIL jdewall@uwol.net	
BY PROVIDING AN E-MAIL ADDRESS, CONSENT IS GIVEN TO RECEIVE ALL CORRESPONDENCE FROM THE DEPARTMENT ELECTRONICALLY. COPIES OF THE FINAL ORDER DOCUMENTS WILL ALSO BE MAILED.				

Agent Information – The agent is authorized to represent the applicant in all matters relating to this application.

AGENT/BUSINESS NAME JEANNE BOATWRIGHT			PHONE NO. 503.363.9225	ADDITIONAL CONTACT NO.
ADDRESS BOATWRIGHT ENGINEERING, INC. 2613 12TH STREET SE			FAX NO.	
CITY SALEM	STATE OREGON	ZIP 97302	E-MAIL jeanne@boatwrightengr.com	
BY PROVIDING AN E-MAIL ADDRESS, CONSENT IS GIVEN TO RECEIVE ALL CORRESPONDENCE FROM THE DEPARTMENT ELECTRONICALLY. COPIES OF THE FINAL ORDER DOCUMENTS WILL ALSO BE MAILED.				

Explain in your own words what you propose to accomplish with this transfer application, and why:
We are moving water rights from one farm which no longer has use for them to two farms that need additional irrigated area. The diversion point from the McKenzie River will not be affected. The original re-diversion point will be moved to two separate re-diversion points; one for each of the "to" land sites.

If you need additional space, continue on a separate piece of paper and attach to the application as "Attachment 1".


Check One Box

- By signing this application, I understand that, upon receipt of the draft preliminary determination and prior to Department approval of the transfer, I will be required to provide landownership information and evidence that I am authorized to pursue the transfer as identified in OAR 690-380-4010(5); **OR**
- I affirm the applicant is a municipality as defined in ORS 540.510(3)(b) and that the right is in the name of the municipality or a predecessor; **OR**
- I affirm the applicant is an entity with the authority to condemn property and is acquiring by condemnation the property to which the water right proposed for transfer is appurtenant and have supporting documentation.

By my signature below, I confirm that I understand:

- Prior to Department approval of the transfer application, I may be required to submit payment to the Department for publication of a notice in a newspaper with general circulation in the area where the water right is located, once per week for two consecutive weeks. If more than one qualifying newspaper is available, I suggest publishing the notice in the following newspaper: **Albany Democrat-Herald**.
- Amendments to the application may only be made in response to the Department's Draft Preliminary Determination (DPD). The applicant will have a period of at least 30 days to amend the application to address any issues identified by the Department in the DPD, or to withdraw the application. Note that amendments may be subject to additional fees, pursuant to ORS 536.050.
- Failure to complete an approved change in place of use and/or change in character of use, will result in loss of the water right (OAR 690-380-6010).

I (we) affirm that the information contained in this application is true and accurate.



Jane S. DeWall
Applicant signature

Jane S. DeWall, Secretary
Muddy Creeks Irrigation Project

10/30/20, 2020
Date

Is the applicant the sole owner of the land on which the water right, or portion thereof, proposed for transfer is located? Yes No If NO, include signatures of all deeded landowners (and mailing and/or e-mail addresses if different than the applicant's) or attach affidavits of consent (and mailing and/or e-mail addresses) from all landowners or individuals/entities to which the water right(s) were conveyed.

Check the following boxes that apply:

- The applicant is responsible for completion of change(s). Notices and correspondence should continue to be sent to the applicant.
- The receiving landowner will be responsible for completing the proposed change(s) after the final order is issued. Copies of notices and correspondence should be sent to this landowner.
- Both the receiving landowner and applicant will be responsible for completion of change(s). Copies of notices and correspondence should be sent to this landowner and the applicant.

At this time, are the lands in this transfer application in the process of being sold? Yes No

If YES, and you know who the new landowner will be, please complete the receiving landowner information table below. If you do not know who the new landowner will be, then a request for assignment will have to be filed for at a later date.

If a property sells, the certificated water right(s) located on the land belong to the new owner, unless a sale agreement or other document states otherwise. For more information see:

https://www.oregon.gov/owrd/WRDFormsPDF/Transfer_Property_Transactions.pdf

RECEIVING LANDOWNER NAME See information in attached MEMO			PHONE NO.	ADDITIONAL CONTACT NO.
ADDRESS				FAX NO.
CITY	STATE	ZIP	E-MAIL	


Describe any special ownership circumstances here: **See information in attached MEMO**

- Check here if any of the water rights proposed for transfer are or will be located within or served by an irrigation or other water district. (**Tip: Complete and attach Supplemental Form D.**)

IRRIGATION DISTRICT NAME	ADDRESS	
CITY	STATE	ZIP

- Check here if water for any of the rights supplied under a water service agreement or other contract for stored water with a federal agency or other entity.

ENTITY NAME	ADDRESS	
CITY	STATE	ZIP

 To meet State Land Use Consistency Requirements, you must list all county, city, municipal corporation, or tribal governments within whose jurisdiction water will be diverted, conveyed or used.

ENTITY NAME Linn County	ADDRESS 300 SW 4th Avenue, Rm 114	
CITY Albany	STATE Oregon	ZIP 97321

RECEIVED

NOV 05 2020

OWRD
13532

Part 5 of 5 – Water Right Information

CERTIFICATE # 76240

OWRD

Please use a separate Part 5 for each water right being changed. See instructions on page 6, to copy and paste additional Part 5s, or to add additional rows to tables within the form.

Description of Water Delivery System

System capacity: _____ cubic feet per second (cfs) **OR**

415 gallons per minute (gpm)

Describe the current water delivery system or the system that was in place at some time within the last five years. Include information on the pumps, canals, pipelines, and sprinklers used to divert, convey, and apply the water at the authorized place of use.

Creek Diversion: **Cornell pump on a 4-cycle diesel engine with 4" discharge.**

Pipelines: **Buried 6" PVC to farm. 6" overland main on farm property.**

Application: **Hard hose traveler gun w/ Nelson 150 with 1.3" nozzle. Estimated pressure 70 psi. Estimated gpm at nozzle 415.**

Table 1. Location of Authorized and Proposed Point(s) of Diversion (POD) or Appropriation (POA)

(Note: If the POD/POA name is not specified on the certificate, assign it a name or number here.)

POD/POA Name or Number	Is this POD/POA Authorized on the Certificate or is it Proposed?	If POA, OWRD Well Log ID# (or Well ID Tag # L-____)	Twp	Rng	Sec	¼	¼	Tax Lot, DLC or Gov't Lot	Measured Distances (from a recognized survey corner)
McKenzie River	<input checked="" type="checkbox"/> Authorized <input type="checkbox"/> Proposed	NA	17 S	3 W	9	NE	NE	38	4440' S & 5250' E of SE Cor DLC 79
	<input type="checkbox"/> Authorized <input type="checkbox"/> Proposed								
	<input type="checkbox"/> Authorized <input type="checkbox"/> Proposed								
	<input type="checkbox"/> Authorized <input type="checkbox"/> Proposed								

Check all type(s) of change(s) proposed below (change "CODES" are provided in parentheses):

- | | |
|--|---|
| <input checked="" type="checkbox"/> Place of Use (POU) | <input type="checkbox"/> Supplemental Use to Primary Use (S to P) |
| <input type="checkbox"/> Character of Use (USE) | <input type="checkbox"/> Point of Appropriation/Well (POA) |
| <input type="checkbox"/> Point of Diversion (POD) | <input type="checkbox"/> Additional Point of Appropriation (APOA) |
| <input type="checkbox"/> Additional Point of Diversion (APOD) | <input type="checkbox"/> Substitution (SUB) |
| <input type="checkbox"/> Surface Water POD to Ground Water POA (SW/GW) | <input type="checkbox"/> Government Action POD (GOV) |

Will all of the proposed changes affect the entire water right?

Yes Complete only the Proposed ("to" or "on" lands) section of Table 2 on the next page. Use the "CODES" listed above to describe the proposed changes.

No Complete all of Table 2 to describe the portion of the water right to be **13532**

Please use and attach additional pages of Table 2 as needed.
See page 6 for instructions.

Do you have questions about how to fill-out the tables?
Contact the Department at 503-986-0900 and ask for Transfer Staff.

Table 2. Description of Changes to Water Right Certificate # 76240

List the change proposed for the acreage in each ¼ ¼. If more than one change is proposed, specify the acreage associated with each change.
If there is more than one POD/POA involved in the proposed changes, specify the acreage associated with each POD/POA.

AUTHORIZED (the "from" or "off" lands)										PROPOSED (the "to" or "on" lands)											
The listing that appears on the certificate BEFORE PROPOSED CHANGES List only that part or portion of the water right that will be changed.										The listing as it would appear AFTER PROPOSED CHANGES are made.											
Twp	Rng	Sec	¼ ¼	Tax Lot	Gvt Lot	Acres	Type of USE listed on Certificate	POD(s) or POA(s) (name or number from Table 1)	Priority Date	Twp	Rng	Sec	¼ ¼	Tax Lot	Gvt Lot	Acres	New Type of USE	POD(s)/ POA(s) to be used (from Table 1)	Priority Date		
EXAMPLE																					
2	S	9	E	15	NW	100	Irrigation	POD #1 POD #2	1901	2	S	9	E	1	NW	500	1	POD #5	1901		
14	S	4	W	27	NE	SW	400	---	5.3	1990	14	S	4	W	13	NE	SW	300	---	6.4	1990
14	S	4	W	27	NW	SW	400	---	12.9	1990	14	S	4	W	13	NW	SW	300	---	3.1	1990
14	S	4	W	27	SW	SW	400	---	37.7	1990	14	S	4	W	13	SW	SW	300	---	3.8	1990
14	S	4	W	27	SE	SW	400	---	15.5	1990	14	S	4	W	13	SE	SW	300	---	9.4	1990
											14	S	4	W	14	NE	NW	200	---	9.0	1990
											14	S	4	W	14	NW	NW	200	---	28.1	1990
											14	S	4	W	14	SW	NW	200	---	10.9	1990
											14	S	4	W	14	SE	NW	200	---	0.7	1990
TOTAL ACRES:										TOTAL ACRES:											
										71.4											

Additional remarks: Existing and proposed places of use will access water through re-diversion points as shown on the application maps.
RECEIVED
NOV 05 2020

For Place of Use or Character of Use Changes

Are there other water right certificates, water use permits or ground water registrations associated with the "from" or the "to" lands? Yes No

If YES, list the certificate, water use permit, or ground water registration numbers: _____.



Pursuant to ORS 540.510, any "layered" water use such as an irrigation right that is supplemental to a primary right proposed for transfer must be included in the transfer or be cancelled. Any change to a ground water registration must be filed separately in a ground water registration modification application.

For Substitution (ground water supplemental irrigation will be substituted for surface water primary irrigation)

Ground water supplemental Permit or Certificate # _____;
Surface water primary Certificate # _____.

RECEIVED

NOV 05 2020

For a change from Supplemental Irrigation Use to Primary Irrigation Use

Identify the primary certificate to be cancelled. Certificate # _____

OWRD

For a change in point(s) of appropriation (well(s)) or additional point(s) of appropriation:

- Well log(s) are attached for each authorized and proposed well(s) that are clearly labeled and associated with the corresponding well(s) in Table 1 above and on the accompanying application map.

Tip: You may search for well logs on the Department's web page at:

http://apps.wrd.state.or.us/apps/gw/well_log/Default.aspx

AND/OR

- Describe the construction of the authorized and proposed well(s) in Table 3 for any wells that do not have a well log. For *proposed wells not yet constructed or built*, provide "a best estimate" for each requested information element in the table. The Department recommends you consult a licensed well driller, geologist, or certified water right examiner to assist with assembling the information necessary to complete Table 3.

Table 3. Construction of Point(s) of Appropriation

Any well(s) in this listing must be clearly tied to corresponding well(s) described in Table 1 and shown on the accompanying application map. Failure to provide the information will delay the processing of your transfer application until it is received. The information is necessary for the department to assess whether the proposed well(s) will access the same source aquifer as the authorized point(s) of appropriation (POA). The Department is prohibited by law from approving POA changes that do not access the same source aquifer.

Proposed or Authorized POA Name or Number	Is well already built? (Yes or No)	If an existing well: OWRD Well ID Tag No. L-____	Total well depth	Casing Diameter	Casing Intervals (feet)	Seal depth(s) (intervals)	Perforated or screened intervals (in feet)	Static water level of completed well (in feet)	Source aquifer (sand, gravel, basalt, etc.)	Well-specific rate (cfs or gpm). If less than full rate of water right

Application for Water Right Transfer

Evidence of Use Affidavit



Oregon Water Resources Department
 725 Summer Street NE, Suite A
 Salem, Oregon 97301-1266
 (503) 986-0900
 www.wrd.state.or.us

Please print legibly or type. Be as specific as possible. Attach additional pages if you need more spacing. Supporting documentation must be attached.

State of Oregon)
) ss
 County of **Linn**)

RECEIVED
 NOV 05 2020
 OWRD

I, **David Birky**, in my capacity as **tenant farmer**,
 mailing address **30315 Nixon Drive, Halsey, OR 97348**
 telephone number **541.990.4260**, being first duly ^{affirmed} sworn depose and say:

1. My knowledge of the exercise or status of the water right is based on (check one):

- Personal observation Professional expertise

2. I attest that:

- Water was used during the previous five years on the **entire** place of use for Certificate # ____; **OR**
- My knowledge is specific to the use of water at the following locations within the last five years:

Certificate #	Township		Range		Mer	Sec	¼ ¼		Gov't Lot or DLC	Acres (if applicable)
76240	14	S	4	W	WM	27	NE	SW	-----	12.9
76240	14	S	4	W	WM	27	SE	SW	-----	37.7
76240	14	S	4	W	WM	27	NW	SE	-----	5.3
76240	14	S	4	W	WM	27	SW	SE	-----	15.5

OFFICIAL STAMP
 JOSE JOEL SOTO ALEGRIA
 NOTARY PUBLIC-OREGON
 COMMISSION NO. 966427
 MY COMMISSION EXPIRES SEPTEMBER 17, 2021

OR

- Confirming Certificate # ____ has been issued within the past five years; **OR**
- Part or all of the water right was leased instream at some time within the last five years. The instream lease number is: ____ (Note: If the entire right proposed for transfer was not leased, additional evidence of use is needed for the portion not leased instream.); **OR**
- The water right is not subject to forfeiture and documentation that a presumption of forfeiture for non-use would be rebutted under ORS 540.610(2) is attached.
- Water has been used at the actual current point of diversion or appropriation for more than 10 years for Certificate # ____ (For Historic POD/POA Transfers)

(continues on reverse side)

13532


3. The water right was used for: (e.g., crops, pasture, etc.): **Annual ryegrass seed**
4. I understand that if I do not attach one or more of the documents shown in the table below to support the above statements, my application will be considered incomplete.


Signature of Affiant

11-2-20, 2020
Date

Signed and sworn to (or affirmed) before me this 2nd day of November, 2020.




Notary Public for Oregon
My Commission Expires: September 17, 2021

Supporting Documents	Examples
<input type="checkbox"/> Copy of a water right certificate that has been issued within the last five years. (not a remaining right certificate)	Copy of confirming water right certificate that shows issue date
<input type="checkbox"/> Copies of receipts from sales of irrigated crops or for expenditures related to use of water	<ul style="list-style-type: none"> • Power usage records for pumps associated with irrigation use • Fertilizer or seed bills related to irrigated crops • Farmers Co-op sales receipt
<input type="checkbox"/> Records such as FSA crop reports, irrigation district records, NRCS farm management plan, or records of other water suppliers	<ul style="list-style-type: none"> • District assessment records for water delivered • Crop reports submitted under a federal loan agreement • Beneficial use reports from district • IRS Farm Usage Deduction Report • Agricultural Stabilization Plan • CREP Report
<input checked="" type="checkbox"/> Aerial photos containing sufficient detail to establish location and date of photograph Ground level photograph of irrigation and irrigation system taken Sept. 15, 2015 by David Birky.	Multiple photos can be submitted to resolve different areas of a water right. If the photograph does not print with a "date stamp" or without the source being identified, the date of the photograph and source should be added. Sources for aerial photos: OSU – www.oregonexplorer.info/imagery OWRD – www.wrd.state.or.us Google Earth – earth.google.com TerraServer – www.terra-server.com
<input type="checkbox"/> Approved Lease establishing beneficial use within the last 5 years	Copy of instream lease or lease number

RECEIVED

NOV 05 2020

OWRD

13532_{FS}



Chal Jensen Field - Sept 15, 2015

13532 Irrigated Entry To Here Field.

RECEIVED

NOV 05 2020

OWRD

Boatwright Engineering, Inc.

civil engineering ♦ water rights ♦ land surveying

2613 12th Street SE, Salem, Oregon 97302

Phone (503) 363-9225

Fax (503) 363-1051

e-mail: jeanne@boatwrightengr.com

RECEIVED

SEP 28 2020

OWRD

MEMO

To: Ann Reece - Oregon Department of Water Resources
From: Jeanne Boatwright 
Date: September 8, 2020
Re: Muddy Creeks Irrigation Project Transfer Application

Ann,

I prepared the application packet for the attached ~~XXXXXX~~ Water Right Transfer and can be contacted with any questions that arise.

The current owner of the "from" land is: German Apostolic Christian Church
1125 Cascade Hwy SE
Salem, Oregon 97317

I was contacted by Carl Jensen to prepare the transfer application. Carl is the son of Lena Jensen, identified in Certificate 76240 as the owner of the "from" land at the time of the Certificate issuance. Mr. Jensen sold the property to the Church and is in contact with the Church. The Church is aware that the transfer is being applied for and has no objections.

The current owner of the "to" land in Section 13 is: D2B Farm, LLC
PO Box 321
Halsey, Oregon 97348

The current owner of the "to" land in Section 14 is: GDB Investments, LLC
30998 Lake Creek Dr
Halsey, Oregon 97348

The receiving land owners will be responsible for completing the transfer and providing the Claim of Beneficial Use Report on behalf of the Muddy Creeks Irrigation Project.

13532

UNIVERSITY OF CALIFORNIA

LIBRARY OF THE UNIVERSITY OF CALIFORNIA

1000 UNIVERSITY AVENUE

BERKELEY, CALIF. 94720

TEL. 845-5100

BOOKS

1. The History of the United States
2. The American Revolution
3. The Civil War
4. The Reconstruction Era
5. The Gilded Age
6. The Progressive Era
7. World War I
8. The Roaring Twenties
9. The Great Depression
10. World War II
11. The Cold War
12. The Vietnam War
13. The 1960s
14. The 1970s
15. The 1980s
16. The 1990s
17. The 2000s
18. The 2010s
19. The 2020s

20. The American West
21. The American South
22. The American Midwest
23. The American Northeast
24. The American Northwest
25. The American Southwest
26. The American Southeast
27. The American Central
28. The American North
29. The American East
30. The American West Coast

31. The American Midwest
32. The American Northeast
33. The American Northwest
34. The American Southwest
35. The American Southeast
36. The American Central
37. The American North
38. The American East
39. The American West Coast
40. The American South

41. The American Midwest
42. The American Northeast
43. The American Northwest
44. The American Southwest
45. The American Southeast
46. The American Central
47. The American North
48. The American East
49. The American West Coast
50. The American South

51. The American Midwest
52. The American Northeast
53. The American Northwest
54. The American Southwest
55. The American Southeast
56. The American Central
57. The American North
58. The American East
59. The American West Coast
60. The American South

61. The American Midwest
62. The American Northeast
63. The American Northwest
64. The American Southwest
65. The American Southeast
66. The American Central
67. The American North
68. The American East
69. The American West Coast
70. The American South

**Application for Water Right
Transfer
Consent by Deeded Landowner**



Oregon Water Resources Department
725 Summer Street NE, Suite A
Salem, Oregon 97301-1266
(503) 986-0900
www.wrd.state.or.us

State of Oregon)
)ss
County of Marion)

I, **Thomas Kuenzi** in my capacity as **President of German Apostolic Christian Church**,
mailing address **1125 Cascade Hwy SE Salem OR 97317**,
telephone number **503.480.5827**, do solemnly and sincerely declare and affirm that I consent to
the proposed changes to Water Right Certificate Number **76240**
described in a Transfer Application **13532** submitted by **Muddy Creeks Irrigation Project**,
(transfer number, if known)
on the property in tax lot number **400**, Section **27**, Township **14 South**, Range **4 East**, W.M.,
located at **the northeast corner of the intersection of Cartney Drive (CR 224) and Malpass Road (CR 220)** *(no site address assigned)*.
(site address)

Thomas Kuenzi
Thomas Kuenzi
President
German Apostolic Christian Church

11/13/2020 2020
Date

Subscribed and Affirmed to before me this 13th day of November, 2020.



Sasha Roebuck
Notary Public for Oregon

My commission expires Oct. 28th 2023