


Application for Permanent Water Right Transfer

Part 1 of 5 – Minimum Requirements Checklist



Oregon Water Resources Department
 725 Summer Street NE, Suite A
 Salem, Oregon 97301-1266
 (503) 986-0900
 www.oregon.gov/OWRD

This transfer application will be returned if Parts 1 through 5 and all required attachments are not completed and included.

For questions, please call (503) 986-0900, and ask for Transfer Section.

RECEIVED

NOV 16 2020

OWRD

Check all items included with this application. (N/A = Not Applicable)

- Part 1 – Completed Minimum Requirements Checklist.
- Part 2 – Completed Transfer Application Map Checklist.
- Part 3 – Application Fee, payable by check to the Oregon Water Resources Department, and completed Fee Worksheet, page 3. Try the new online fee calculator at: http://apps.wrd.state.or.us/apps/misc/wrd_fee_calculator. If you have questions, call Customer Service at (503) 986-0801.
- Part 4 – Completed Applicant Information and Signature.
- Part 5 – Information about Water Rights to be Transferred: **How many water rights are to be transferred? 3 List them here: Surface Water Right Certificates 15257, 15522, 27392**
 Please include a separate Part 5 for each water right. (See instructions on page 6)

Attachments:

- Completed Transfer Application Map.
- Completed Evidence of Use Affidavit and supporting documentation.
- N/A Affidavit(s) of Consent from Landowner(s) (if the applicant does not own the land the water right is on.)
- N/A Supplemental Form D – For water rights served by or issued in the name of an irrigation district. Complete when the transfer applicant is not the irrigation district.
- N/A Oregon Water Resources Department's Land Use Information Form with approval and signature (or signed land use form receipt stub) from each local land use authority in which water is to be diverted, conveyed, and/or used. Not required if water is to be diverted, conveyed, and/or used only on federal lands or if all of the following apply: a) a change in place of use only, b) no structural changes, c) the use of water is for irrigation only, and d) the use is located within an irrigation district or an exclusive farm use zone.
- N/A Water Well Report/Well Log for changes in point(s) of appropriation (well(s)) or additional point(s) of appropriation.
- N/A Geologist Report for a change from a surface water point of diversion to a ground water point of appropriation (well), if the proposed well is more than 500' from the surface water source and more than 1000' upstream or downstream from the point of diversion. See OAR 690-380-2130 for requirements and applicability.

(For Staff Use Only)

WE ARE RETURNING YOUR APPLICATION FOR THE FOLLOWING REASON(S): *Letter in the file*

<input checked="" type="checkbox"/> Application fee not enclosed/insufficient	<input type="checkbox"/> Map not included or incomplete
<input type="checkbox"/> Land Use Form not enclosed or incomplete	<input type="checkbox"/> Evidence of Use Form not enclosed or incomplete
<input type="checkbox"/> Additional signature(s) required	<input checked="" type="checkbox"/> Part <u> </u> is incomplete

Other/Explanation: _____ *OK*

Staff: Joan Smith 503-986-0892 Date: 11/23/2020

13555

Part 2 of 5 – Transfer Application Map

Your transfer application will be returned if any of the map requirements listed below are not met.

Please be sure that the transfer application map you submit includes all the required items and matches the existing water right map. Check all boxes that apply.

- N/A Certified Water Right Examiner (CWRE) Stamp and Original Signature. For a list of CWREs, see http://apps.wrd.state.or.us/apps/wr/cwre_license_view/. CWRE stamp and signature are not required for substitutions.
- N/A If **more than three** water rights are involved, separate maps are needed for each water right.
- Permanent quality printed with dark ink on good quality paper.
- The size of the map can be 8½ x 11 inches, 8½ x 14 inches, 11 x 17 inches, or up to 30 x 30 inches. For 30 x 30 inch maps, one extra copy is required.
- A north arrow, a legend, and scale.
- The scale of the map must be: 1 inch = 400 feet, 1 inch = 1,320 feet, the scale of the Final Proof/Claim of Beneficial Use Map (the map used when the permit was certificated), the scale of the county assessor map if the scale is not smaller than 1 inch = 1,320 feet, or a scale that has been pre-approved by the Department.
- Township, Range, Section, ¼ ¼, DLC, Government Lot, and other recognized public land survey lines.
- Tax lot boundaries (property lines) are required. Tax lot numbers are recommended.
- Major physical features including rivers and creeks showing direction of flow, lakes and reservoirs, roads, and railroads.
- Major water delivery system features from the point(s) of diversion/appropriation such as main pipelines, canals, and ditches.
- Existing place of use that includes separate hachuring for each water right, priority date, and use including number of acres in each quarter-quarter section, government lot, or in each quarter-quarter section as projected within government lots, donation land claims, or other recognized public land survey subdivisions. If less than the entirety of the water right is being changed, a separate hachuring is needed for lands left unchanged.
- OWRD** N/A Proposed place of use that includes separate hachuring for each water right, priority date, and use including number of acres in each quarter-quarter section, government lot, or in each quarter-quarter section as projected within government lots, donation land claims, or other recognized public land survey subdivisions.
- Existing point(s) of diversion or well(s) with distance and bearing or coordinates from a recognized survey corner. This information can be found in your water right certificate or permit.
- N/A If you are proposing a change in point(s) of diversion or well(s), show the proposed location and label it clearly with distance and bearing or coordinates. If GPS coordinates are used, latitude-longitude coordinates may be expressed as either degrees-minutes-seconds with at least one digit after the decimal (example – 42°32'15.5") or degrees-decimal with five or more digits after the decimal (example – 42.53764°).

RECEIVED
NOV 16 2020

Part 3 of 5 – Fee Worksheet

FEE WORKSHEET for PERMANENT TRANSFER (except Substitution)			
1	Base Fee (includes one type of change to one water right for up to 1 cfs)	1	\$1,160
	Types of change proposed: <input type="checkbox"/> Place of Use <input type="checkbox"/> Character of Use <input checked="" type="checkbox"/> Point of Diversion/Appropriation Number of above boxes checked = <u>1 (2a)</u> Subtract 1 from the number in line 2a = <u>0 (2b)</u> <i>If only one change, this will be 0</i>		
2	Multiply line 2b by \$930 and enter » » » » » » » » » » » » » » » »	2	0
	Number of water rights included in transfer <u>3 (3a)</u> Subtract 1 from the number in 3a above: <u>2 (3b)</u> <i>If only one water right this will be 0</i>		
3	Multiply line 3b by \$520 and enter » » » » » » » » » » » » » » » »	3	1040
	Do you propose to add or change a well, or change from a surface water POD to a well? <input checked="" type="checkbox"/> No: enter 0 » <input type="checkbox"/> Yes: enter \$410 »		
4		4	0
	Do you propose to change the place of use or character of use? <input checked="" type="checkbox"/> No: enter 0 on line 5 » <input type="checkbox"/> Yes: enter the cfs for the portions of the rights to be transferred (see example below*): _____ (5a) Subtract 1.0 from the number in 5a above: _____ (5b) If 5b is 0 or less, enter 0 on line 5 » If 5b is greater than 0, round up to the nearest whole number: _____ (5c) and multiply 5c by \$350, then enter on line 5 »		
5		5	0
6	Add entries on lines 1 through 5 above » » » » » » » » » » » Subtotal:	6	2200
	Is this transfer: <input checked="" type="checkbox"/> necessary to complete a project funded by the Oregon Watershed Enhancement Board (OWEB) under ORS 541.932? <input checked="" type="checkbox"/> endorsed in writing by ODFW as a change that will result in a net benefit to fish and wildlife habitat? If one or more boxes is checked, multiply line 6 by 0.5 and enter on line 7 »		
7	If no box is applicable, enter 0 on line 7 »	7	1100
8	Subtract line 7 from line 6 » » » » » » » » » » » » Transfer Fee:	8	1100

RECEIVED
NOV 16 2020
OWRD

*Example for Line 5a calculation to transfer 45.0 acres of Primary Certificate 12345 (total 1.25 cfs for 100 acres) and 45.0 acres of Supplemental Certificate 87654 (1/80 cfs per acre) on the same land:

1. For irrigation calculate cfs for each water right involved as follows:
 - a. Divide total authorized cfs by total acres in the water right (*for C12345, 1.25 cfs ÷ 100 ac*); then multiply by the number of acres to be transferred to get the transfer cfs (*x 45 ac = 0.56 cfs*).
 - b. If the water right certificate does not list total cfs, but identifies the allowable use as 1/40 or 1/80 of a cfs per acre; multiply number of acres proposed for change by either 0.025 (1/40) or 0.0125 (1/80). (*For C87654, 45.0 ac x 0.0125 cfs/ac = 0.56 cfs*)
2. Add cfs for the portions of water rights on all the land included in the transfer; however **do not count cfs for supplemental rights on acreage for which you have already calculated the cfs fee for the primary right on the same land**. The fee should be assessed only once for each "on the ground" acre included in the transfer. (*In this example, blank 5a would be only 0.56 cfs, since both rights serve the same 45.0 acres. Blank 5b would be 0 and Line 5 would then also become 0*).

FEE WORKSHEET for SUBSTITUTION			
1	Base Fee (includes change to one well)	1	\$840.00
	Number of wells included in substitution _____ (2a) Subtract 1 from the number in 2a above: _____ (2b) <i>If only one well this will be 0</i>		
2	Multiply line 2b by \$410 and enter »	2	
3	Add entries on lines 1 through 2 above » » » » » » Fee for Substitution:	3	0

Part 4 of 5 – Applicant Information and Signature

Applicant Information

APPLICANT/BUSINESS NAME Avis Harboldt		PHONE NO. (541) 471-2846	ADDITIONAL CONTACT NO. (541) 660-8140
ADDRESS 12863 Redwood Hwy			FAX NO.
CITY Wilderville	STATE OR	ZIP 97543-9710	E-MAIL
BY PROVIDING AN E-MAIL ADDRESS, CONSENT IS GIVEN TO RECEIVE ALL CORRESPONDENCE FROM THE DEPARTMENT ELECTRONICALLY. COPIES OF THE FINAL ORDER DOCUMENTS WILL ALSO BE MAILED.			

Agent Information – The agent is authorized to represent the applicant in all matters relating to this application.

AGENT/BUSINESS NAME Robert G. Borst / Borst Engineering & Construction LLC		PHONE NO. (541) 826-7222	ADDITIONAL CONTACT NO.
ADDRESS 19000 E Evans Creek Rd			FAX NO.
CITY Rogue River	STATE OR	ZIP 97537	E-MAIL Robert.G.Borst@BorstEngineeringConstruction.com
BY PROVIDING AN E-MAIL ADDRESS, CONSENT IS GIVEN TO RECEIVE ALL CORRESPONDENCE FROM THE DEPARTMENT ELECTRONICALLY. COPIES OF THE FINAL ORDER DOCUMENTS WILL ALSO BE MAILED.			

Explain in your own words what you propose to accomplish with this transfer application, and why:
Please see Attachment 1.

If you need additional space, continue on a separate piece of paper and attach to the application as "Attachment 1".

Check One Box

- By signing this application, I understand that, upon receipt of the draft preliminary determination and prior to Department approval of the transfer, I will be required to provide landownership information and evidence that I am authorized to pursue the transfer as identified in OAR 690-380-4010(5); **OR**
- I affirm the applicant is a municipality as defined in ORS 540.510(3)(b) and that the right is in the name of the municipality or a predecessor; **OR**
- I affirm the applicant is an entity with the authority to condemn property and is acquiring by condemnation the property to which the water right proposed for transfer is appurtenant and have supporting documentation.


RECEIVED
JUN 16 2020

ORDER

By my signature below, I confirm that I understand:

- Prior to Department approval of the transfer application, I may be required to submit payment to the Department for publication of a notice in a newspaper with general circulation in the area where the water right is located, once per week for two consecutive weeks. If more than one qualifying newspaper is available, I suggest publishing the notice in the following newspaper: **Grants Pass Daily Courier**
- Amendments to the application may only be made in response to the Department's Draft Preliminary Determination (DPD). The applicant will have a period of at least 30 days to amend the application to address any issues identified by the Department in the DPD, or to withdraw the application. Note that amendments may be subject to additional fees, pursuant to ORS 536.050.
- Failure to complete an approved change in place of use and/or change in character of use, will result in loss of the water right (OAR 690-380-6010).

I (we) affirm that the information contained in this application is true and accurate.

 Applicant signature	<u>Avis Harboldt</u> Print Name (and Title if applicable)	<u>11/9/20</u> Date
Applicant signature	Print Name (and Title if applicable)	Date

Is the applicant the sole owner of the land on which the water right, or portion thereof, proposed for transfer is located? Yes No *If NO, include signatures of all deeded landowners (and mailing and/or e-mail addresses if different than the applicant's) or attach affidavits of consent (and mailing and/or e-mail addresses) from all landowners or individuals/entities to which the water right(s) were conveyed.*

Check the following boxes that apply:

- The applicant is responsible for completion of change(s). Notices and correspondence should continue to be sent to the applicant.
- The receiving landowner will be responsible for completing the proposed change(s) after the final order is issued. Copies of notices and correspondence should be sent to this landowner.
- Both the receiving landowner and applicant will be responsible for completion of change(s). Copies of notices and correspondence should be sent to this landowner and the applicant.

At this time, are the lands in this transfer application in the process of being sold? Yes No

If YES, and you know who the new landowner will be, please complete the receiving landowner information table below. If you do not know who the new landowner will be, then a request for assignment will have to be filed for at a later date.

If a property sells, the certificated water right(s) located on the land belong to the new owner, unless a sale agreement or other document states otherwise. For more information see:

https://www.oregon.gov/owrd/WRDFormsPDF/Transfer_Property_Transactions.pdf

RECEIVING LANDOWNER NAME			PHONE NO.	ADDITIONAL CONTACT NO.
ADDRESS				FAX NO.
CITY	STATE	ZIP	E-MAIL	<div style="color: blue; font-weight: bold; font-size: 1.2em;">RECEIVED</div> <div style="color: blue; font-weight: bold; font-size: 1.2em;">NOV 16 2020</div>

Describe any special ownership circumstances here: _____

OWRD

- Check here if any of the water rights proposed for transfer are or will be located within or served by an irrigation or other water district. (Tip: Complete and attach Supplemental Form D.)

IRRIGATION DISTRICT NAME		ADDRESS		
CITY	STATE	ZIP		

- Check here if water for any of the rights supplied under a water service agreement or other contract for stored water with a federal agency or other entity.

ENTITY NAME		ADDRESS		
CITY	STATE	ZIP		

To meet State Land Use Consistency Requirements, you must list all county, city, municipal corporation, or tribal governments within whose jurisdiction water will be diverted, conveyed or used.

ENTITY NAME		ADDRESS		
CITY	STATE	ZIP		

ENTITY NAME		ADDRESS		
CITY	STATE	ZIP		

13555

Part 5 of 5 – Water Right Information

Please use a separate Part 5 for each water right being changed. See instructions on page 6, to copy and paste additional Part 5s, or to add additional rows to tables within the form.

CERTIFICATE # 15257

Description of Water Delivery System

System capacity: **0.025** cubic feet per second (cfs) **OR**
 _____ gallons per minute (gpm)

Describe the current water delivery system or the system that was in place at some time within the last five years. Include information on the pumps, canals, pipelines, and sprinklers used to divert, convey, and apply the water at the authorized place of use. **Please see Attachment 1**

Table 1. Location of Authorized and Proposed Point(s) of Diversion (POD) or Appropriation (POA)

(Note: If the POD/POA name is not specified on the certificate, assign it a name or number here.)

POD/POA Name or Number	Is this POD/POA Authorized on the Certificate or is it Proposed?	If POA, OWRD Well Log ID# (or Well ID Tag # L-____)	Twp		Rng		Sec	¼ ¼		Tax Lot, DLC or Gov't Lot	Measured Distances (from a recognized survey corner)
POD #1	<input checked="" type="checkbox"/> Authorized <input type="checkbox"/> Proposed		37	S	7	W	17	SE	SW	BLM	1250' N & 900' W from SE Corner SE 1/4 SW 1/4 Sec. 17
POD #3	<input type="checkbox"/> Authorized <input checked="" type="checkbox"/> Proposed		37	S	7	W	17	NE	SW	1100	2056' N & 365' W from SE Corner SE 1/4 SW 1/4 Sec. 17
	<input type="checkbox"/> Authorized <input checked="" type="checkbox"/> Proposed										
	<input type="checkbox"/> Authorized <input type="checkbox"/> Proposed										

RECEIVED
NOV 16 2020

OWRD

Check all type(s) of change(s) proposed below (change "CODES" are provided in parentheses):

- | | |
|--|---|
| <input type="checkbox"/> Place of Use (POU) | <input type="checkbox"/> Supplemental Use to Primary Use (S to P) |
| <input type="checkbox"/> Character of Use (USE) | <input type="checkbox"/> Point of Appropriation/Well (POA) |
| <input checked="" type="checkbox"/> Point of Diversion (POD) | <input type="checkbox"/> Additional Point of Appropriation (APOA) |
| <input type="checkbox"/> Additional Point of Diversion (APOD) | <input type="checkbox"/> Substitution (SUB) |
| <input type="checkbox"/> Surface Water POD to Ground Water POA (SW/GW) | <input type="checkbox"/> Government Action POD (GOV) |

RECEIVED

NOV 16 2020

OWRD

Will all of the proposed changes affect the entire water right?

- Yes Complete only the Proposed ("to" or "on" lands) section of Table 2 on the next page. Use the "CODES" listed above to describe the proposed changes.
- No Complete all of Table 2 to describe the portion of the water right to be changed.

Please use and attach additional pages of Table 2 as needed.
See page 6 for instructions.

Do you have questions about how to
Contact the Department at 503-986-

Table 2. Description of Changes to Water Right Certificate # 15257

List the change proposed for the acreage in each 1/4 1/4. If more than one change is proposed, specify the acreage associated with each change. If there is more than one POD/POA involved in the proposed changes, specify the acreage associated with each POD/POA.

AUTHORIZED (the "from" or "off" lands) The listing that appears on the certificate BEFORE PROPOSED CHANGES List only that part or portion of the water right that will be changed.											Proposed Changes (see "CODES" from previous page)	PROPOSED (the "to" or "on" lands) The listing as it would appear on the certificate											
Twp	Rng	Sec	1/4	1/4	Tax Lot	Gvt Lot or DLC	Acres	Type of USE listed on Certificate	POD(s) or POA(s) (name or number from Table 1)	Priority Date		Twp	Rng	Sec	1/4	1/4	Tax Lot	Gvt Lot or DLC					
EXAMPLE																							
2	S	9	E	15	NE	NW	100		15.0	Irrigation	POD #1 POD #2	1901	POU/POD	2	S	9	E	1	NW	NW	500		
															2	S	9	E	2	SW	NW	500	
37	S	7	W	17	NW	SE	1000		2	Irrigation	POD #1	1940	POD	37	S	7	W	17	NW	SE	1000		
TOTAL ACRES:														TOTAL ACRES									

Additional remarks: Please note that this transfer moves the POD to a different 1/4 1/4 and tax lot.

RECEIVED
NOV 16 2020
OWRD

13555 1

NOV 16 2020

OWRD

Please use a separate Part 5 for each water right being changed. See instructions on page 6, to copy and paste additional Part 5s, or to add additional rows to tables within the form.

CERTIFICATE # 15522

Description of Water Delivery System

System capacity: 0.50 cubic feet per second (cfs) **OR**
 _____ gallons per minute (gpm)

Describe the current water delivery system or the system that was in place at some time within the last five years. Include information on the pumps, canals, pipelines, and sprinklers used to divert, convey, and apply the water at the authorized place of use. **Please see Attachment 1**

Table 1. Location of Authorized and Proposed Point(s) of Diversion (POD) or Appropriation (POA)

(Note: If the POD/POA name is not specified on the certificate, assign it a name or number here.)

POD/POA Name or Number	Is this POD/POA Authorized on the Certificate or is it Proposed?	If POA, OWRD Well Log ID# (or Well ID Tag # L-___)	Twp		Rng		Sec		¼ ¼	Tax Lot, DLC or Gov't Lot	Measured Distances (from a recognized survey corner)
POD #1	<input checked="" type="checkbox"/> Authorized <input type="checkbox"/> Proposed		37	S	7	W	17	SE	SW	BLM	1250' N & 900' W from SE Corner SE 1/4 SW 1/4 Sec. 17
POD #3	<input type="checkbox"/> Authorized <input checked="" type="checkbox"/> Proposed		37	S	7	W	17	NE	SW	1100	2056' N & 365' W from SE Corner SE 1/4 SW 1/4 Sec. 17
	<input type="checkbox"/> Authorized <input type="checkbox"/> Proposed										
	<input type="checkbox"/> Authorized <input type="checkbox"/> Proposed										

Check all type(s) of change(s) proposed below (change "CODES" are provided in parentheses):

- | | |
|--|---|
| <input type="checkbox"/> Place of Use (POU) | <input type="checkbox"/> Supplemental Use to Primary Use (S to P) |
| <input type="checkbox"/> Character of Use (USE) | <input type="checkbox"/> Point of Appropriation/Well (POA) |
| <input checked="" type="checkbox"/> Point of Diversion (POD) | <input type="checkbox"/> Additional Point of Appropriation (APOA) |
| <input type="checkbox"/> Additional Point of Diversion (APOD) | <input type="checkbox"/> Substitution (SUB) |
| <input type="checkbox"/> Surface Water POD to Ground Water POA (SW/GW) | <input type="checkbox"/> Government Action POD (GOV) |

Will all of the proposed changes affect the entire water right?

- Yes Complete only the Proposed ("to" or "on" lands) section of Table 2 on the next page. Use the "CODES" listed above to describe the proposed changes.
- No Complete all of Table 2 to describe the portion of the water right to be changed.

Please use and attach additional pages of Table 2 as needed.
See page 6 for instructions.

Do you have questions about how to
Contact the Department at 503-986-

Table 2. Description of Changes to Water Right Certificate # 15522

List the change proposed for the acreage in each 1/4 1/4. If more than one change is proposed, specify the acreage associated with each change. If there is more than one POD/POA involved in the proposed changes, specify the acreage associated with each POD/POA.

AUTHORIZED (the "from" or "off" lands) The listing that appears on the certificate BEFORE PROPOSED CHANGES List only that part or portion of the water right that will be changed.											Proposed Changes (see "CODES" from previous page)	PROPOSED (the "to" or "on" lands) The listing as it would appear on the certificate										
Twp	Rng	Sec	1/4	1/4	Tax Lot	Gvt Lot or DLC	Acres	Type of USE listed on Certificate	POD(s) or POA(s) (name or number from Table 1)	Priority Date		Twp	Rng	Sec	1/4	1/4	Tax Lot	Lot or D				
EXAMPLE																						
2	S	9	E	15	NE	NW	100		15.0	Irrigation	POD #1 POD #2	1901	POU/POD	2	S	9	E	1	NW	NW	500	
															2	S	9	E	2	SW	NW	500
37	S	7	W	17	NW	SE	1000			Mill Pond	POD #1	1947	POD	37	S	7	W	17	NW	SE	1000	
TOTAL ACRES:															TOTAL ACRES:							

Additional remarks: Please note that this transfer moves the POD to a different 1/4 1/4 and tax lot.

RECEIVED

NOV 16 2020

OWRD

13555 1

Please use a separate Part 5 for each water right being changed. See instructions on page 6, to copy and paste additional Part 5s, or to add additional rows to tables within the form.

CERTIFICATE # 27392

RECEIVED

NOV 16 2020

OWRD

Description of Water Delivery System

System capacity: 0.01 cubic feet per second (cfs) OR
 _____ gallons per minute (gpm)

Describe the current water delivery system or the system that was in place at some time within the last five years. Include information on the pumps, canals, pipelines, and sprinklers used to divert, convey, and apply the water at the authorized place of use. **Please see Attachment 1**

Table 1. Location of Authorized and Proposed Point(s) of Diversion (POD) or Appropriation (POA)

(Note: If the POD/POA name is not specified on the certificate, assign it a name or number here.)

POD/POA Name or Number	Is this POD/POA Authorized on the Certificate or is it Proposed?	If POA, OWRD Well Log ID# (or Well ID Tag # L-___)	Twp	Rng	Sec	¼	¼	Tax Lot, DLC or Gov't Lot	Measured Distances (from a recognized survey corner)
POD #2	<input checked="" type="checkbox"/> Authorized <input type="checkbox"/> Proposed		37 S	7 W	17	SE	SW	BLM	1310' N & 611' W from SE Corner SE 1/4 SW 1/4 Sec. 17
POD #3	<input type="checkbox"/> Authorized <input checked="" type="checkbox"/> Proposed		37 S	7 W	17	NE	SW	1100	2056' N & 365' W from SE Corner SE 1/4 SW 1/4 Sec. 17
	<input type="checkbox"/> Authorized <input type="checkbox"/> Proposed								
	<input type="checkbox"/> Authorized <input type="checkbox"/> Proposed								

Check all type(s) of change(s) proposed below (change "CODES" are provided in parentheses):

- Place of Use (POU)
- Character of Use (USE)
- Point of Diversion (POD)
- Additional Point of Diversion (APOD)
- Surface Water POD to Ground Water POA (SW/GW)
- Supplemental Use to Primary Use (S to P)
- Point of Appropriation/Well (POA)
- Additional Point of Appropriation (APOA)
- Substitution (SUB)
- Government Action POD (GOV)

Will all of the proposed changes affect the entire water right?

- Yes Complete only the Proposed ("to" or "on" lands) section of Table 2 on the next page. Use the "CODES" listed above to describe the proposed changes.
- No Complete all of Table 2 to describe the portion of the water right to be changed.

Please use and attach additional pages of Table 2 as needed.
See page 6 for instructions.

Do you have questions about how to
Contact the Department at 503-986-

Table 2. Description of Changes to Water Right Certificate # 27392

List the change proposed for the acreage in each 1/4 1/4. If more than one change is proposed, specify the acreage associated with each change.
If there is more than one POD/POA involved in the proposed changes, specify the acreage associated with each POD/POA.

AUTHORIZED (the "from" or "off" lands) The listing that appears on the certificate BEFORE PROPOSED CHANGES List only that part or portion of the water right that will be changed.											Proposed Changes (see "CODES" from previous page)	PROPOSED (the The listing as it would appear after changes)									
Twp	Rng	Sec	1/4	1/4	Tax Lot	Gvt Lot or DLC	Acres	Type of USE listed on Certificate	POD(s) or POA(s) (name or number from Table 1)	Priority Date		Twp	Rng	Sec	1/4	1/4	Tax Lot	Acres			
EXAMPLE																					
2	S	9	E	15	NE	NW	100		15.0	Irrigation	POD #1 POD #2	1901	POU/POD	2	S	9	E	1	NW	NW	500
														2	S	9	E	2	SW	NW	500
37	S	7	W	17	NW	SE	1000			Domestic Use	POD #2	1956	POD	37	S	7	W	17	NW	SE	1000
RECEIVED NOV 16 2020 OWRD																					
TOTAL ACRES:												TOTAL ACRES:									

Additional remarks: Please note that this transfer moves the POD to a different 1/4 1/4 and tax lot.

Certificate # _____

For Place of Use or Character of Use Changes

Are there other water right certificates, water use permits or ground water registrations associated with the “from” or the “to” lands? Yes No

If YES, list the certificate, water use permit, or ground water registration numbers:_____.

Pursuant to ORS 540.510, any “layered” water use such as an irrigation right that is supplemental to a primary right proposed for transfer must be included in the transfer or be cancelled. Any change to a ground water registration must be filed separately in a ground water registration modification application.

For Substitution (ground water supplemental irrigation will be substituted for surface water primary irrigation)

Ground water supplemental Permit or Certificate # _____;

Surface water primary Certificate # _____.

For a change from Supplemental Irrigation Use to Primary Irrigation Use

Identify the primary certificate to be cancelled. Certificate # _____

RECEIVED

NOV 16 2020

For a change in point(s) of appropriation (well(s)) or additional point(s) of appropriation:

OWRD

Well log(s) are attached for each authorized and proposed well(s) that are clearly labeled and associated with the corresponding well(s) in Table 1 above and on the accompanying application map.

Tip: You may search for well logs on the Department’s web page at:

http://apps.wrd.state.or.us/apps/gw/well_log/Default.aspx

AND/OR

Describe the construction of the authorized and proposed well(s) in Table 3 for any wells that do not have a well log. For *proposed wells not yet constructed or built*, provide “a best estimate” for each requested information element in the table. The Department recommends you consult a licensed well driller, geologist, or certified water right examiner to assist with assembling the information necessary to complete Table 3.

Table 3. Construction of Point(s) of Appropriation

Any well(s) in this listing must be clearly tied to corresponding well(s) described in Table 1 and shown on the accompanying application map. Failure to provide the information will delay the processing of your transfer application until it is received. The information is necessary for the department to assess whether the proposed well(s) will access the same source aquifer as the authorized point(s) of appropriation (POA). The Department is prohibited by law from approving POA changes that do not access the same source aquifer.

Proposed or Authorized POA Name or Number	Is well already built? (Yes or No)	If an existing well: OWRD Well ID Tag No. L-___	Total well depth	Casing Diameter	Casing Intervals (feet)	Seal depth(s) (intervals)	Perforated or screened intervals (in feet)	Static water level of completed well (in feet)	Source aquifer (sand, gravel, basalt, etc.)	Well-specific rate (cfs or gpm). If less than full rate of water right

NOV 16 2020

Attachment 1

OWRD

This transfer is to move the original and existing POD #1 of water right certificate 15257 (Irrigation) and water right certificate 15522 (Mill Pond) and existing POD #2 of water right certificate 27392 (Domestic Use) downstream about 950 feet to POD #3 to improve fish habitat in the Slate Creek sub basin, a tributary of the Applegate River. There was a fourth surface water right certificate (29616 Fish Propagation) associated with this property, but it was cancelled. There was an approved Change of Use to certificate 15522 from Mill Pond to Maintenance of a Pond for Fish Propagation. The existing system uses underground concrete conduits and gravity conveyed water to the places of use. This existing system will be replaced with a solar powered, fish screened, metered pump system.

The aforementioned three certificates define the original and existing POD #1 and POD #2 to be in SE 1/4 SW 1/4, SEC. 17, T.37S., R.7 W., W.M. which is on BLM land. These certificates did NOT define measured distances and bearings of the original and existing POD #1 and POD #2 from a recognized Section 17 survey corner. The original survey paperwork did define the original and existing POD #1 to be 1250 feet North and 900 feet West from the Southeast Corner of the SE 1/4 SW 1/4, SEC. 17, T.37S., R.7 W., W.M. which is on BLM land.

Existing POD #1 was determined to have GPS coordinates 42.348346° North Latitude, 123.556708° West Longitude which situates it 1250 feet North and 900 feet West from the Southeast Corner of the SE 1/4 SW 1/4, SEC. 17, T.37S., R.7 W., W.M. which is on BLM land which is consistent with the original survey paperwork. Existing POD #1 is on Slate Creek which is a tributary of the Applegate River.

Existing POD #2 was determined to have GPS coordinates 42.348511° North Latitude, 123.555636° West Longitude which situates it 1310 feet North and 611 feet West from the Southeast Corner of the SE 1/4 SW 1/4, SEC. 17, T.37S., R.7 W., W.M. which is on BLM land. Existing POD #2 is on Welter Creek which a tributary of Slate Creek which is a tributary of the Applegate River.

Proposed POD #3 was determined to have GPS coordinates 42.350556° North Latitude, 123.554722° West Longitude which will situate it 2056 feet North and 365 feet West from the Southeast Corner of the SE 1/4 SW 1/4, SEC. 17, T.37S., R.7 W., W.M. which is on tax lot 1100 of the landowner's property. Proposed POD #3 will be on Slate Creek which is a tributary of the Applegate River and will be about 950 feet downstream from existing POD #1.

Permit S-14646 associated with Certificate 15257 was for irrigation of 10 acres at 0.125 CFS on tax lot 1000. Certificate 15257 calls for irrigation of 2 acres at 0.025 CFS but there is NOT a map defining the irrigated land location. Historical usage appears to have been irrigation of 2 acres rotated between tax lots 1000, 1100 and 1101. Current irrigation is on tax lots 1000 and 1100 as shown on Transfer Application Map.

This proposed transfer of POD location has been endorsed by the Oregon Department of Fish and Wildlife, Oregon Water Resources Department, and the Oregon Watershed Enhancement Board.

13555 -1

For Local Government Use Only

OWRD

The following section must be completed by a planning official from each county and city listed unless the project will be located entirely within the city limits. In that case, only the city planning agency must complete this form. This deals only with the local land-use plan. Do not include approval for activities such as building or grading permits.

Please check the appropriate box below and provide the requested information

Land uses to be served by the proposed water uses (including proposed construction) are allowed outright or are not regulated by your comprehensive plan. Cite applicable ordinance section(s): _____

Land uses to be served by the proposed water uses (including proposed construction) involve discretionary land-use approvals as listed in the table below. (Please attach documentation of applicable land-use approvals which have already been obtained. Record of Action/land-use decision and accompanying findings are sufficient.) **If approvals have been obtained but all appeal periods have not ended, check "Being pursued."**

Type of Land-Use Approval Needed (e.g., plan amendments, rezones, conditional-use permits, etc.)	Cite Most Significant, Applicable Plan Policies & Ordinance Section References	Land-Use Approval:	
		<input type="checkbox"/> Obtained <input type="checkbox"/> Denied	<input type="checkbox"/> Being Pursued <input type="checkbox"/> Not Being Pursued
		<input type="checkbox"/> Obtained <input type="checkbox"/> Denied	<input type="checkbox"/> Being Pursued <input type="checkbox"/> Not Being Pursued
		<input type="checkbox"/> Obtained <input type="checkbox"/> Denied	<input type="checkbox"/> Being Pursued <input checked="" type="checkbox"/> Not Being Pursued
		<input type="checkbox"/> Obtained <input type="checkbox"/> Denied	<input type="checkbox"/> Being Pursued <input type="checkbox"/> Not Being Pursued
		<input type="checkbox"/> Obtained <input type="checkbox"/> Denied	<input type="checkbox"/> Being Pursued <input type="checkbox"/> Not Being Pursued

Local governments are invited to express special land-use concerns or make recommendations to the Water Resources Department regarding this proposed use of water below, or on a separate sheet.

RECEIVED
NOV 16 2020
TCCO - PLANNING

Name: _____ Title: _____

Signature: _____ Phone: _____ Date: _____

Government Entity: _____

Note to local government representative: Please complete this form or sign the receipt below and return it to the applicant. If you sign the receipt, you will have 30 days from the Water Resources Department's notice date to return the completed Land Use Information Form or WRD may presume the land use associated with the proposed use of water is compatible with local comprehensive plans.

Receipt for Request for Land Use Information

Applicant name: Aris Haeboldt

City or County: Josephine County Staff contact: Kayla Wallace

Signature: Kayla Wallace (w) Phone: 541-474-5427 Date: Oct 22, 2020

Application for Water Right Transfer

Evidence of Use Affidavit



Oregon Water Resources Department
 725 Summer Street NE, Suite A
 Salem, Oregon 97301-1266
 (503) 986-0900
 www.wrd.state.or.us

RECEIVED
 NOV 16 2020

OWRD

Please print legibly or type. Be as specific as possible. Attach additional pages if you need more spacing. Supporting documentation must be attached.

State of Oregon)
 County of JOSEPHINE) SS

I, Avis Harboldt, in my capacity as OWNER,
 mailing address 12963 Redwood Hwy, Wilderville, OR 97543
 telephone number (541) 471-2546, being first duly sworn depose and say:

1. My knowledge of the exercise or status of the water right is based on (check one):

- Personal observation Professional expertise

2. I attest that:

Water was used during the previous five years on the **entire** place of use for Certificate # 15257; OR

My knowledge is specific to the use of water at the following locations within the last five years:

Certificate #	Township	Range	Mer	Sec	¼ ¼	Gov't Lot or DLC	Acres (if applicable)

OR

- Confirming Certificate # _____ has been issued within the past five years; OR
- Part or all of the water right was leased instream at some time within the last five years. The instream lease number is: _____ (Note: If the entire right proposed for transfer was not leased, additional evidence of use is needed for the portion not leased instream.); OR
- The water right is not subject to forfeiture and documentation that a presumption of forfeiture for non-use would be rebutted under ORS 540.610(2) is attached.
- Water has been used at the actual current point of diversion or appropriation for more than 10 years for Certificate # _____ (For Historic POD/POA Transfers)

(continues on reverse side)


13555 1

3. The water right was used for: (e.g., crops, pasture, etc.): IRRIGATION, Pasture, Fruit crops
4. I understand that if I do not attach one or more of the documents shown in the table below to support the above statements, my application will be considered incomplete.

Gris Harboldt
Signature of Affiant

11/13/20
Date
11/13/2020

Gris Harboldt
Signed and sworn to (or affirmed) before me this 13th day of Nov, 2020.



Cheryl Amy Hollander
Notary Public for Oregon

My Commission Expires: Aug. 9 2024

NA
Oct
13, 20, 2020

Supporting Documents	Examples
<input type="checkbox"/> Copy of a water right certificate that has been issued within the last five years. (not a remaining right certificate)	Copy of confirming water right certificate that shows issue date
<input type="checkbox"/> Copies of receipts from sales of irrigated crops or for expenditures related to use of water	<ul style="list-style-type: none"> • Power usage records for pumps associated with irrigation use • Fertilizer or seed bills related to irrigated crops • Farmers Co-op sales receipt
<input checked="" type="checkbox"/> Records such as FSA crop reports, irrigation district records, NRCS farm management plan, or records of other water suppliers	<ul style="list-style-type: none"> • District assessment records for water delivered • Crop reports submitted under a federal loan agreement • Beneficial use reports from district • IRS Farm Usage Deduction Report • Agricultural Stabilization Plan • CREP Report
<input checked="" type="checkbox"/> Aerial photos containing sufficient detail to establish location and date of photograph	<p>Multiple photos can be submitted to resolve different areas of a water right. If the photograph does not print with a "date stamp" or without the source being identified, the date of the photograph and source should be added.</p> <p>Sources for aerial photos: OSU – www.oregonexplorer.info/imagery OWRD – www.wrd.state.or.us Google Earth – earth.google.com TerraServer – www.terra-server.com</p>
<input type="checkbox"/> Approved Lease establishing beneficial use within the last 5 years	Copy of instream lease or lease number

RECEIVED

NOV 16 2020

OWRD

FS

RECEIVED

NOV 16 2020

OWRD



13555 21

Application for Water Right Transfer

Evidence of Use Affidavit



Oregon Water Resources Department
 725 Summer Street NE, Suite A
 Salem, Oregon 97301-1266
 (503) 986-0900
 www.wrd.state.or.us

Please print legibly or type. Be as specific as possible. Attach additional pages if you need more spacing. Supporting documentation must be attached.

RECEIVED
 NOV 16 2020
 OWRD

State of Oregon)
 County of JOSEPHINE) ss

I, AVIS HARBOLOTT, in my capacity as OWNER,
 mailing address 12863 REDWOOD Hwy, Wilderville 97543
 telephone number (541) 471-2946 being first duly sworn depose and say:

1. My knowledge of the exercise or status of the water right is based on (check one):

- Personal observation Professional expertise

2. I attest that:

- Water was used during the previous five years on the **entire** place of use for Certificate # 15522; **OR**
- My knowledge is specific to the use of water at the following locations within the last five years:

Certificate #	Township	Range	Mer	Sec	¼ ¼	Gov't Lot or DLC	Acres (if applicable)

OR

- Confirming Certificate # _____ has been issued within the past five years; **OR**
- Part or all of the water right was leased instream at some time within the last five years. The instream lease number is: _____ (Note: If the entire right proposed for transfer was not leased, additional evidence of use is needed for the portion not leased instream.); **OR**
- The water right is not subject to forfeiture and documentation that a presumption of forfeiture for non-use would be rebutted under ORS 540.610(2) is attached.
- Water has been used at the actual current point of diversion or appropriation for more than 10 years for Certificate # _____ (For Historic POD/POA Transfers)


(continues on reverse side)

3. The water right was used for: (e.g., crops, pasture, etc.): Filling Pond for Fish propagation
4. I understand that if I do not attach one or more of the documents shown in the table below to support the above statements, my application will be considered incomplete.

Chris Haroldt
Signature of Affiant

11/13/2020
Date

Signed and sworn to (or affirmed) before me this 13th day of Nov, 2020



Cheryl Amy Hollander
Notary Public for Oregon

My Commission Expires: Aug 9 2024

Supporting Documents	Examples
<input type="checkbox"/> Copy of a water right certificate that has been issued within the last five years. (not a remaining right certificate)	Copy of confirming water right certificate that shows issue date
<input type="checkbox"/> Copies of receipts from sales of irrigated crops or for expenditures related to use of water	<ul style="list-style-type: none"> • Power usage records for pumps associated with irrigation use • Fertilizer or seed bills related to irrigated crops • Farmers Co-op sales receipt
<input type="checkbox"/> Records such as FSA crop reports, irrigation district records, NRCS farm management plan, or records of other water suppliers	<ul style="list-style-type: none"> • District assessment records for water delivered • Crop reports submitted under a federal loan agreement • Beneficial use reports from district • IRS Farm Usage Deduction Report • Agricultural Stabilization Plan • CREP Report
<input checked="" type="checkbox"/> Aerial photos containing sufficient detail to establish location and date of photograph	<p>Multiple photos can be submitted to resolve different areas of a water right.</p> <p>If the photograph does not print with a "date stamp" or without the source being identified, the date of the photograph and source should be added.</p> <p>Sources for aerial photos: OSU – www.oregonexplorer.info/imagery OWRD – www.wrd.state.or.us Google Earth – earth.google.com TerraServer – www.terra-server.com</p>
<input type="checkbox"/> Approved Lease establishing beneficial use within the last 5 years	Copy of instream lease or lease number

RECEIVED

NOV 16 2020

RECEIVED

NOV 16 2020

OWRD



HARBOLDT FSA JUNE 6, 2016

13555 1

Application for Water Right Transfer

Evidence of Use Affidavit



Oregon Water Resources Department
 725 Summer Street NE, Suite A
 Salem, Oregon 97301-1266
 (503) 986-0900
 www.wrd.state.or.us

Please print legibly or type. Be as specific as possible. Attach additional pages if you need more spacing. Supporting documentation must be attached.

RECEIVED

NOV 16 2020

OWRD

State of Oregon)
 County of JOSEPHINE) ss

I, AVIS HARBOLD, in my capacity as OWNER,
 mailing address 12863 REDWOOD Hwy, Wilderville, OR 97543
 telephone number (541) 471-2846, being first duly sworn depose and say:

1. My knowledge of the exercise or status of the water right is based on (check one):

- Personal observation Professional expertise

2. I attest that:

Water was used during the previous five years on the **entire** place of use for Certificate # 27392; **OR**

My knowledge is specific to the use of water at the following locations within the last five years:

Certificate #	Township	Range	Mer	Sec	¼ ¼	Gov't Lot or DLC	Acres (if applicable)

OR

- Confirming Certificate # _____ has been issued within the past five years; **OR**
- Part or all of the water right was leased instream at some time within the last five years. The instream lease number is: _____ (Note: If the entire right proposed for transfer was not leased, additional evidence of use is needed for the portion not leased instream.); **OR**
- The water right is not subject to forfeiture and documentation that a presumption of forfeiture for non-use would be rebutted under ORS 540.610(2) is attached.
- Water has been used at the actual current point of diversion or appropriation for more than 10 years for Certificate # _____ (For Historic POD/POA Transfers)

(continues on reverse side)

3. The water right was used for: (e.g., crops, pasture, etc.): DOMESTIC USE - 4 HOUSES
4. I understand that if I do not attach one or more of the documents shown in the table below to support the above statements, my application will be considered incomplete.


Gris Harbold
Signature of Affiant

Gris Harbold

11/13/20
Date

11/13/2020

Signed and sworn to (or affirmed) before me this 13 day of Nov, 2020.



Cheryl Amy Hollander
Notary Public for Oregon

My Commission Expires: August 9/2024

Supporting Documents	Examples
<input type="checkbox"/> Copy of a water right certificate that has been issued within the last five years. (not a remaining right certificate)	Copy of confirming water right certificate that shows issue date
<input type="checkbox"/> Copies of receipts from sales of irrigated crops or for expenditures related to use of water	<ul style="list-style-type: none"> • Power usage records for pumps associated with irrigation use • Fertilizer or seed bills related to irrigated crops • Farmers Co-op sales receipt
<input type="checkbox"/> Records such as FSA crop reports, irrigation district records, NRCS farm management plan, or records of other water suppliers	<ul style="list-style-type: none"> • District assessment records for water delivered • Crop reports submitted under a federal loan agreement • Beneficial use reports from district • IRS Farm Usage Deduction Report • Agricultural Stabilization Plan • CREP Report
<input checked="" type="checkbox"/> Aerial photos containing sufficient detail to establish location and date of photograph	<p>Multiple photos can be submitted to resolve different areas of a water right. If the photograph does not print with a "date stamp" or without the source being identified, the date of the photograph and source should be added.</p> <p>Sources for aerial photos: OSU – www.oregonexplorer.info/imagery OWRD – www.wrd.state.or.us Google Earth – earth.google.com TerraServer – www.terra-server.com</p>
<input type="checkbox"/> Approved Lease establishing beneficial use within the last 5 years	Copy of instream lease or lease number

RECEIVED

NOV 16 2020

OWRD

FS

RECEIVED

NOV 16 2020

OWRD



HARBOLDT FSA JUNE 6, 2016

13555 1



Oregon

Kate Brown, Governor

Oregon Water Resources Department

Jake D Johnstone
Southwest Region Manager
10 S. Oakdale Rm 309a
Medford Oregon, 97501
Phone: 541-774-6880
jake.d.johnstone@oregon.gov

RECEIVED

APR 16 2020

OWRD

April 16, 2019

Oregon Watershed Enhancement Board
775 Summer St NE, Suite 360
Salem, OR 97301-1290

RE: Harboldt Dam Removal Fish Passage Project


To Grant Review Team:

I am writing in support of WaterWatch of Oregon's proposal for removal of three stream-spanning concrete dams impeding fish passage in the Slate Creek sub basin, a tributary of the Applegate River. These three structures include Harboldt Dam on Slate Creek, ranked on the Oregon Department of Fish and Wildlife (ODFW) Statewide Fish Passage Priority List. The project would also remove two concrete dam structures on Welter Creek, a tributary to Slate Creek. The dams on Welter Creek were previously unknown to fisheries managers but are located in coho salmon habitat and the removal of them would allow fish access to further spawning grounds.

The proposal would develop designs for removal of the three dams as well as a new pump installation to maintain existing water diversion and use on the landowner's property. This project includes a proposed transfer of two points of diversion of approximately 0.6 cubic feet per second total to a new point of diversion located approximately 950 feet downstream on Slate Creek. The water rights involved appear to be certificates 15257, 15522 and 27392. It is my understanding that WaterWatch has secured landowner consent and is working with them on the proposed downstream point of diversion transfer.

OWRD will provide \$1000 of in-kind technical assistance in review and input into the water rights impacted by the dam removal and be available for water rights related questions.

Respectfully,


Jake D Johnstone
Southwest Region Manager, OWRD

Cc: Ivan Gall – Field Services Division Administrator, OWRD
Lisa Snyder – Fiscal Services Administrator, OWRD

13555 1

RECEIVED

NOV 16 2020

OWRD



Oregon

Kate Brown, Governor

Department of Fish and Wildlife

Rogue Watershed District Office

1495 East Gregory Road

Central Point, OR 97502

(541) 826-8774

Fax (541) 826-8776

May 19, 2020

Avis A. Harboldt
12863 Redwood Hwy
Wilderville, OR 97543-9710

Re: Endorsement of net fish and wildlife benefit of proposed transfer

Dear Ms. Harboldt:

I am writing to support the proposed transfer of the point of diversion for water right certificates 15257 (0.025 cfs), 15522 (0.5 cfs), and 27392 (0.01 cfs) in the Slate Creek subbasin, a tributary of the Applegate River. This proposed transfer will result in two separate points of diversion being combined into a single point of diversion. In addition, because the new point of diversion is downstream, the proposed transfer will result in an additional 0.535cfs remaining instream on Slate Creek for approximately 950 feet.

For the reasons given above, we believe this transfer will provide a net benefit for fish and wildlife habitat in Slate Creek, and we strongly support this proposed transfer.

Thank you for giving this transfer application your consideration!

Sincerely,

Dan Van Dyke
Rogue District Fish Biologist

19555 1

STATE OF OREGON
COUNTY OF JOSEPHINE

RECEIVED

NOV 16 2020

CERTIFICATE OF WATER RIGHT

OWRD

This Is to Certify, That G. L. CHAPMAN

of Wonder, State of Oregon, has made proof to the satisfaction of the STATE ENGINEER of Oregon, of a right to the use of the waters of Slate Creek a tributary of Applegate River for the purpose of

Irrigation under Permit No. 14646 of the State Engineer, and that said right to the use of said waters has been perfected in accordance with the laws of Oregon; that the priority of the right hereby confirmed dates from October 14, 1940

that the amount of water to which such right is entitled and hereby confirmed, for the purposes aforesaid, is limited to an amount actually beneficially used for said purposes, and shall not exceed 0.025 cubic foot per second,

or its equivalent in case of rotation, measured at the point of diversion from the stream. The point of diversion is located in the SE $\frac{1}{4}$ SW $\frac{1}{4}$, Section 17, Township 37 South, Range 7 West, W. M.

The amount of water used for irrigation, together with the amount secured under any other right existing for the same lands, shall be limited to one-eightieth of one cubic foot per second per acre, or its equivalent for each acre irrigated and shall be further limited to a diversion of not to exceed $4\frac{1}{2}$ acre feet per acre for each acre irrigated during the irrigation season from April 2, to October 31, of each year,

and shall conform to such reasonable rotation system as may be ordered by the proper state officer.

A description of the place of use under the right hereby confirmed, and to which such right is appurtenant, is as follows:

2.0 acres in the NW $\frac{1}{4}$ SE $\frac{1}{4}$
Section 17,
T. 37 S., R. 7 W., W. M.

13555

The right to the use of the water for the purposes aforesaid is restricted to the lands or place of use herein described.

WITNESS the signature of the State Engineer, affixed

this 15th day of March, 1948

CHAS. E. STRICKLIN

State Engineer

STATE OF OREGON
COUNTY OF JOSEPHINE
CERTIFICATE OF WATER RIGHT

RECEIVED

NOV 16 2020

OWRD

This Is to Certify, That GLEN L. CHAPMAN

of ~~Wonder~~, State of Oregon, has made proof to the satisfaction of the STATE ENGINEER of Oregon, of a right to the use of the waters of unnamed creek, a tributary of Slate Creek, tributary of Applegate River for the purpose of domestic use for 4 families,

under Permit No. 24631 of the State Engineer, and that said right to the use of said waters has been perfected in accordance with the laws of Oregon; that the priority of the right hereby confirmed dates from December 18, 1956,

that the amount of water to which such right is entitled and hereby confirmed, for the purposes aforesaid, is limited to an amount actually beneficially used for said purposes, and shall not exceed 0.01 cubic foot per second,

or its equivalent in case of rotation, measured at the point of diversion from the stream. The point of diversion is located in the SE $\frac{1}{4}$ SW $\frac{1}{4}$, Section 17, Township 37 South, Range 7 West, W.M.,

The amount of water used for irrigation, together with the amount secured under any other right existing for the same lands, shall be limited to - - - - - of one cubic foot per second per acre,

and shall conform to such reasonable rotation system as may be ordered by the proper state officer.

A description of the place of use under the right hereby confirmed, and to which such right is appurtenant, is as follows:

domestic
NW $\frac{1}{4}$ SE $\frac{1}{4}$
Section 17
Township 37 South, Range 7 West, W.M.

13555

The right to the use of the water for the purposes aforesaid is restricted to the lands or place of use herein described.

WITNESS the signature of the State Engineer, affixed

this date. AUGUST 3 1960

LEWIS A. STANLEY

State Engineer

STATE OF OREGON
COUNTY OF JOSEPHINE
CERTIFICATE OF WATER RIGHT

RECEIVED

NOV 16 2020

OWRD

This Is to Certify, That G. L. CHAPMAN

of Wonder, State of Oregon, has made proof to the satisfaction of the STATE ENGINEER of Oregon, of a right to the use of the waters of Slate Creek a tributary of Applegate River for the purpose of mill pond under Permit No. 17866 of the State Engineer, and that said right to the use of said waters has been perfected in accordance with the laws of Oregon; that the priority of the right hereby confirmed dates from August 15, 1947

that the amount of water to which such right is entitled and hereby confirmed, for the purposes aforesaid, is limited to an amount actually beneficially used for said purposes, and shall not exceed 0.50 cubic foot per second;

or its equivalent in case of rotation, measured at the point of diversion from the stream. The point of diversion is located in the SE 1/4 SW 1/4, Section 17, Township 37 South, Range 7 West, W. M.

The amount of water used for irrigation, together with the amount secured under any other right existing for the same lands, shall be limited to - - - of one cubic foot per second per acre,

and shall conform to such reasonable rotation system as may be ordered by the proper state officer.

A description of the place of use under the right hereby confirmed, and to which such right is appurtenant, is as follows:

NW 1/4 SE 1/4,
Section 17,
T. 37 S., R. 7 W., W. M.

13555

Ch. in use to fish prop.
Sp. Ct. Vol. 9, p. 90

The right to the use of the water for the purposes aforesaid is restricted to the lands or place of use herein described.

WITNESS the signature of the State Engineer, affixed

this 15th day of July, 1948.

CHAS. E. STRICKLIE
State Engineer

BEFORE THE STATE ENGINEER OF OREGON

RECEIVED

NOV 16 2020

Josephine County

IN THE MATTER OF THE APPLICATION)
OF G. L. CHAPMAN FOR THE APPROVAL)
OF A CHANGE IN USE OF WATER FROM)
SLATE CREEK.)

O R D E R

OWRD

APPROVING APPLICATION

On December 18, 1956, G. L. Chapman of Wonder, Oregon, filed an application for the approval of a change in use of water from Slate Creek pursuant to the provisions of ORS 540.510 to 540.530.

Certificate of water right recorded at page 15522, Volume 13, State Record of Water Right Certificates, was issued to G. L. Chapman confirming a right to the use of 0.5 cubic foot per second of water of Slate Creek under Permit No. 17866 for the maintenance of a mill pond in the NW $\frac{1}{4}$ SE $\frac{1}{4}$, Section 17, Township 37 South, Range 7 West, W. M., with a date of priority of August 15, 1947.

The applicant herein, owner of the lands above described, proposes to change the use heretofore made of the water to that of maintenance of a pond for the propagation of fish.

Notice by publication as provided by ORS 540.520 was given in the Grants Pass Bulletin, a newspaper printed and having general circulation in Josephine County, Oregon, for a period of three weeks and being the issues of January 17, 24 and 31, 1957. The date for hearing as fixed in the notice, namely: March 14, 1957, was not less than thirty days after the last publication of the notice.

Mr. George W. Thrasher, Watermaster of District No. 16, has filed a report to the effect that the proposed change in use of water may be made without injury to existing rights.

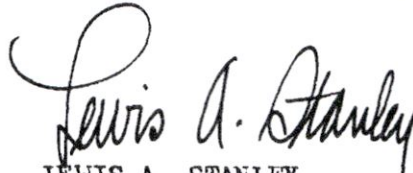
No objections having been filed and it appearing that the proposed change in use of water may be made without injury to existing rights, the application should be approved.

NOW, THEREFORE, it hereby is ORDERED that the proposed change in use of water be and the same hereby is approved, and that the water right for 0.5 cubic foot per second from Slate Creek for the maintenance of a mill pond in the NW $\frac{1}{4}$ SE $\frac{1}{4}$, Section 17, Township 37 South, Range 7 West, W. M., with a date of priority of August 15, 1947, be changed to the maintenance of a pond for the propagation of fish, in the NW $\frac{1}{4}$ SE $\frac{1}{4}$, Section 17, Township 37 South, Range 7 West, W. M.

It is FURTHER ORDERED that the change in use of water shall be completed on or before October 1, 1957 or within such extension of time as may be granted by the State Engineer for good cause shown.

It is FURTHER ORDERED that upon receipt of proof satisfactory to the State Engineer of complete application of water to beneficial use as set forth herein, certificate of water right heretofore issued to G. L. Chapman and recorded at page 15522, Volume 13, State Record of Water Right Certificates, shall be canceled and a new certificate of water right shall be issued to G. L. Chapman or his successor in interest, to the extent to which the water has been applied beneficially.

Dated at Salem, Oregon this 19th day of March 1957.


LEWIS A. STANLEY
State Engineer

RECEIVED

NOV 16 2020

OWRD

Noted on Cert. 15522
Tr. # D-1